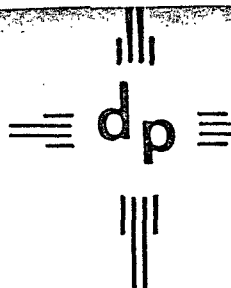


Release Immediately
unless in.

By DAC



dugan production corp.

November 21, 1985

NSL-2205
RULE-104(F)

RECEIVED
NOV 25 1985
OIL CON. DIV.
DIST. 3

Frank Chavez
New Mexico Oil Conservation Division
1000 Rio Brazos Rd.
Aztec, NM 87410

RE: Application for Administrative Approval of Unorthodox Location for
Dugan Production Corporation's KR #15
2310' FSL - 330' FEL, Sec. 20, T27N, R13W, NMPM
San Juan County, NM - Gallup Test

Callegas Gallup Pool
80 Acres dedicated
E1/2 SE1/4 Section 20

Dear Mr. Chavez:

We hereby request approval of an unorthodox location for the subject well.
Copies of the well location plat, topographic map and a production map
showing offsetting operators are attached for your reference.

The unorthodox location is necessary due to proposed pivot arm radius prohibits
placement of pump jack on an orthodox location. Dugan Production has intentionally
placed the well at this location to avoid planned cultivated fields.

A copy of this application is being submitted to all offsetting operators by
certified mail with a request that they furnish your office with a waiver of
objection.

We request your approval of this location under the provisions of NMOCD Rule 104-F.

Sincerely,



Sherman E. Dugan
Agent

SED/cg

cc: Bureau of Land Management - Farmington
Merrion Oil & Gas Corp.

WAIVER

Merrion Oil & Gas Corp. hereby waives objection to the above application for
unorthodox location.

Date

By:

All distances must be from the outer boundaries of the Section.

Dugan Production Corporation		Lease K R		Well No. 15
Section 20	Township 27 North	Range 13 West	County San Juan	
Actual Footage Location of Well:				
2310	feet from the South	line and	330	feet from the East line
Ground Level Elev. 6094	Producing Formation Gallup	Pool Gallegos Gallup Ext.	Dedicated Acreage: 80 Acres	

1. Outline the acreage dedicated to the subject well by colored pencil or hachure marks on the plat below.
2. If more than one lease is dedicated to the well, outline each and identify the ownership thereof (both as to working interest and royalty).
3. If more than one lease of different ownership is dedicated to the well, have the interests of all owners been consolidated by communization, unitization, force-pooling, etc?

☐ Yes ☐ No If answer is "yes," type of consolidation _____

If answer is "no," list the owners and tract descriptions which have actually been consolidated. (Use reverse side of this form if necessary.) _____

No allowable will be assigned to the well until all interests have been consolidated (by communization, unitization, forced-pooling, or otherwise) or until a non-standard unit, eliminating such interests, has been approved by the Division.

		<p style="text-align: center;">RECEIVED NOV 25 1985 OIL CON. DIV. DIST. 3</p>
<p style="text-align: right;">Dugan Prod. NM 11580</p>		<p style="text-align: right;">2310</p>

CERTIFICATION

I hereby certify that the information contained herein is true and complete to the best of my knowledge and belief.

Sherman E. Dugan

Name
Sherman E. Dugan

Position
Geologist

Company
Dugan Production Corp.

Date
8-7-85

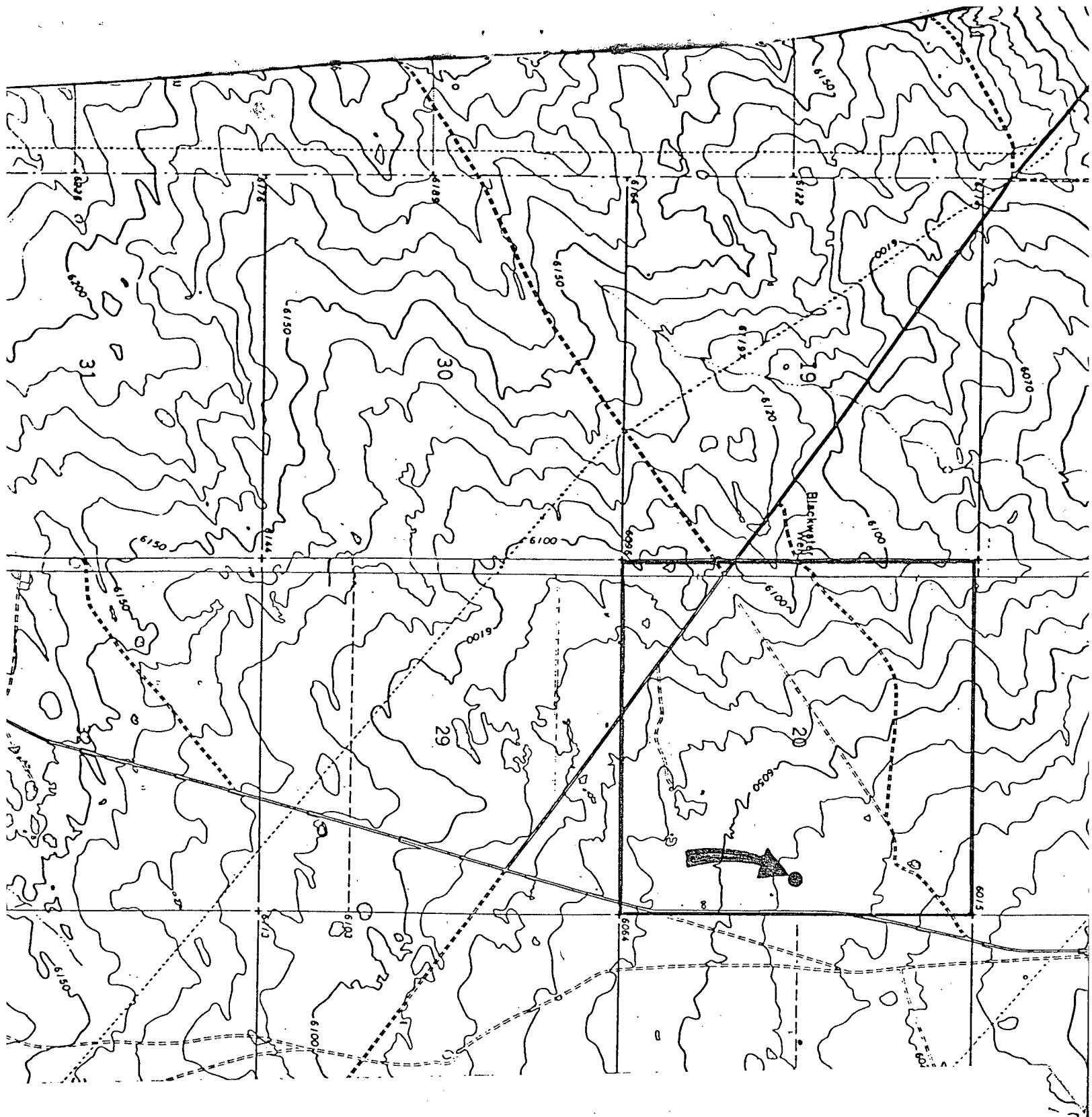
Date Surveyed
July 29, 1985

Registered Professional Engineer
and/or Land Surveyor

Edgar L. Risenhoover

Certificate No. 5979

Edgar L. Risenhoover, P.E.



Kirby Pet.

KR Lease
NM 11580
Dugan Production Corp.

20



Merrion Oil & Gas Corp.

21

KR Lease
NM 11580
Dugan Production Corp.

29

Baby Doe Lease
NM 33044
Dugan Production Corp.

La Lee Ann Lease
NM 37913
Dugan Production Corp.

28

APPLICATION FOR
UNORTHODOX LOCATION
OFFSETTING OPERATORS


DUGAN PRODUCTION CORP.
KR #15
2310' FSL - 330' FEL
Sec. 20, T27N, R13W, NMPM
San Juan County, NM

Released Immediately

dp

dugan production corp.

David Catanauch By WRC



Frank Chavez
New Mexico Oil Conservation Division
1000 Rio Brazos Rd.
Aztec, NM 87410

RE: Application for Administrative Approval of Unorthodox Location for
Dugan Production Corporation's KR #15
2310' FSL - 330' FEL, Sec. 20, T27N, R13W, NMPM
San Juan County, NM - Gallup Test

Gallego Gallup Pool
80 Acres dedicated
E 12 SE 14 Section 20

Dear Mr. Chavez:


We hereby request approval of an unorthodox location for the subject well.
Copies of the well location plat, topographic map and a production map
showing offsetting operators are attached for your reference.

The unorthodox location is necessary due to proposed pivot arm radius prohibits
placement of pump jack on an orthodox location. Dugan Production has intentionally
placed the well at this location to avoid planned cultivated fields.

A copy of this application is being submitted to all offsetting operators by
certified mail with a request that they furnish your office with a waiver of
objection.

We request your approval of this location under the provisions of NMOCD Rule 104-F.

Sincerely,


Sherman E. Dugan
Agent

SED/cg

cc: Bureau of Land Management - Farmington
Merrion Oil & Gas Corp. ✓

RECEIVED
NOV 27 1985
OIL CON. DIV.
DIST. 3

WAIVER

Merrion Oil & Gas Corp. hereby waives objection to the above application for
unorthodox location.

Date

By: 

**SIGN & RETURN
THIS COPY** to


STATE OF NEW MEXICO
ENERGY AND MINERALS DEPARTMENT
OIL CONSERVATION DIVISION
AZTEC DISTRICT OFFICE

1000 RIO BRAZOS ROAD
AZTEC, NEW MEXICO 87410
(505) 334-6178

OIL CONSERVATION DIVISION
BOX 2088
SANTA FE, NEW MEXICO 87501

DATE 12-6-85

RE: Proposed MC _____
Proposed DHC _____
Proposed NSL X _____
Proposed SWD _____
Proposed WFX _____
Proposed PMX _____



Gentlemen:

I have examined the application dated 11-25-85
for the Dugan Prod. Corp. KR #15 I-20-27N-13W
Operator Lease and Well No. Unit, S-T-R

and my recommendations are as follows:

Approve

Yours truly,

Ed Buxton