

Waiver of

Release Immediately

## dugan production corp.

November 21, 1985

NSL-2206  
RULE-104 F(E)

Frank Chavez  
New Mexico Oil Conservation Division  
1000 Rio Brazos Rd.  
Aztec, NM 87410

RE: Application for Administrative Approval of Unorthodox Location for

Dugan Production Corporation's KR #14?  
330' FNL - 400' FEL, Sec. 29, T27N, R13W, NMPM  
San Juan County, NM - Gallup Test

Gallup-Gallup Pool  
80 Acres declined  
E12 NE14 Sec 29

Dear Mr. Chavez:


We hereby request approval of an unorthodox location for the subject well.  
Copies of the well location plat, topographic map and a production map  
showing offsetting operators are attached for your reference.

The unorthodox location is necessary due to proposed pivot arm radius prohibits  
placement of pump jack on an orthodox location. Dugan Production has intentionally  
placed the well at this location to avoid planned cultivated fields.

A copy of this application is being submitted to all offsetting operators by  
certified mail with a request that they furnish your office with a waiver of  
objection.

We request your approval of this location under the provisions of NMOC Rule 104-F.

Sincerely,



Sherman E. Dugan  
Agent

SED/cg

cc: Bureau of Land Management - Farmington, NM  
Merrion Oil & Gas Corp.

RECEIVED  
NOV 25 1985  
OIL CON. DIV.  
DIST. 3

---

---

WAIVER

Merrion Oil & Gas Corp. hereby waives objection to the above application for  
unorthodox location.

---

Date

---

By:

SANTA FE, NEW MEXICO 87501

Form C-102  
Revised 10-1-78

All distances must be from the outer boundaries of the Section.

Production Corporation		Lease		Well No.	
		K R		14	
Section	Township	Range	County		
29	27 North	13 West	San Juan		
Actual Footage Location of Well:					
330	feet from the	North	line and	400	feet from the
					East
Ground Level Elev.	Producing Formation	Pool	Dedicated Acreage:		
6061	Gallup	Gallegos Gallup Ext.	80 Acres		

1. Outline the acreage dedicated to the subject well by colored pencil or hatchure marks on the plat below.
2. If more than one lease is dedicated to the well, outline each and identify the ownership thereof (both as to working interest and royalty).
3. If more than one lease of different ownership is dedicated to the well, have the interests of all owners been consolidated by communitization, unitization, force-pooling, etc?

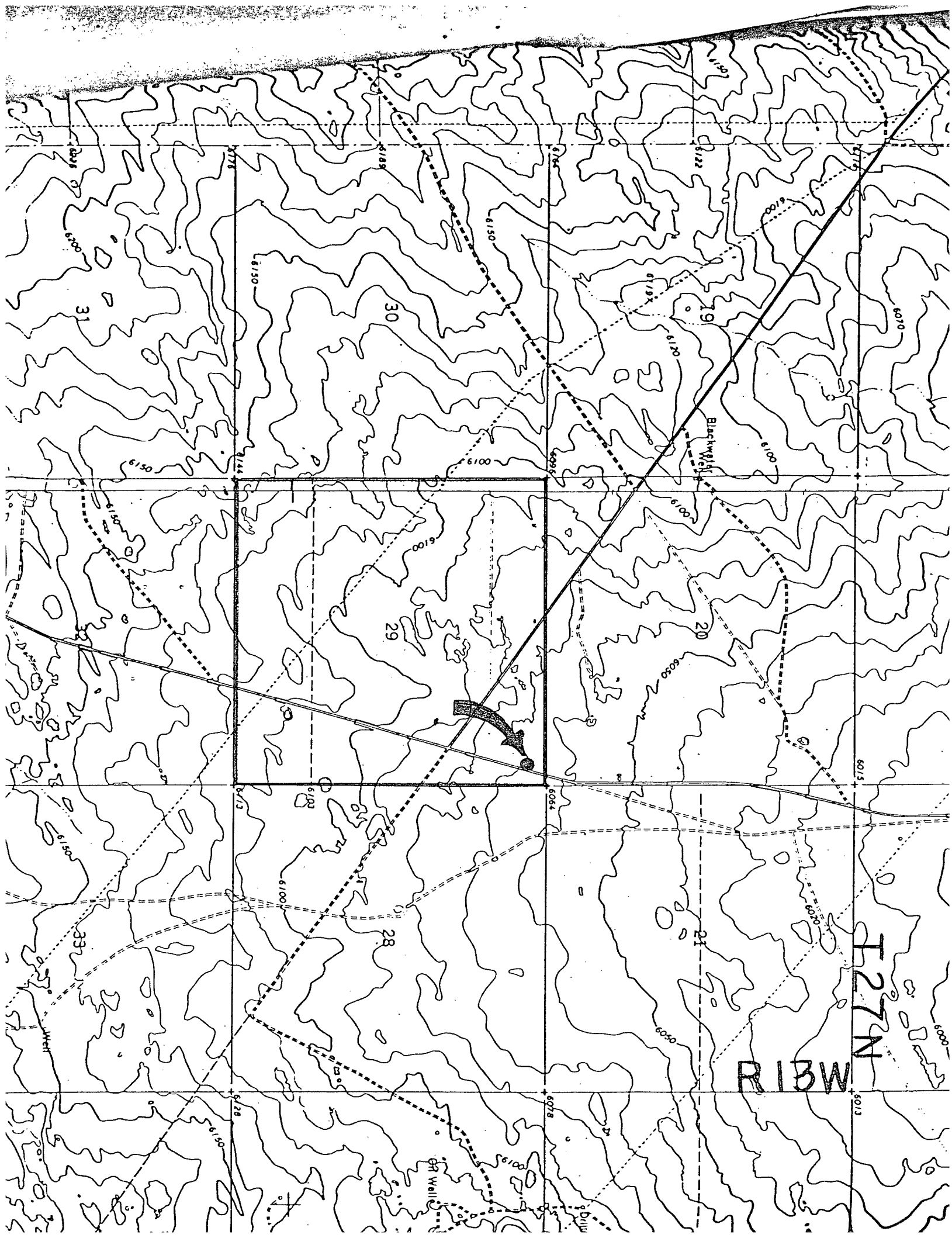
☐ Yes ☐ No If answer is "yes," type of consolidation \_\_\_\_\_

If answer is "no," list the owners and tract descriptions which have actually been consolidated. (Use reverse side of this form if necessary.) \_\_\_\_\_

No allowable will be assigned to the well until all interests have been consolidated (by communitization, unitization, forced-pooling, or otherwise) or until a non-standard unit, eliminating such interests, has been approved by the Division.

		<p>330 400</p> <p>Dugan Prod. NM 11580</p>
SEC. 29		<p><b>RECEIVED</b></p> <p>NOV 25 1985</p> <p>OIL CON. DIV.</p> <p>DIST. 3</p>

CERTIFICATION	
I hereby certify that the information contained herein is true and complete to the best of my knowledge and belief.	
<p><i>Sherman E. Dugan</i></p> <p>Name Sherman E. Dugan</p>	
<p>Position Geologist</p>	
<p>Company Dugan Production Corp.</p>	
<p>Date 8-7-85</p>	
<p>I, EDGAR L. RISENHOOVER, a Registered Professional Engineer and/or Land Surveyor in the State of New Mexico, do hereby certify that the location shown on the plat was made by me or under my supervision, and that the same is true and correct to the best of my knowledge and belief.</p> <p>EDGAR L. RISENHOOVER NEW MEXICO 5979</p>	
<p>Date Surveyed July 29, 1985</p>	
<p>Registered Professional Engineer and/or Land Surveyor</p> <p><i>Edgar L. Risenhoover</i></p> <p>Certificate No. 5979</p>	



Kirby Pet.


KR Lease  
NM 11580  
Dugan Production

20

Merrion Oil & Gas Corp.

21

KR Lease  
NM 11580  
Dugan Production



La Lee Ann Lease  
NM 37913  
Dugan Production

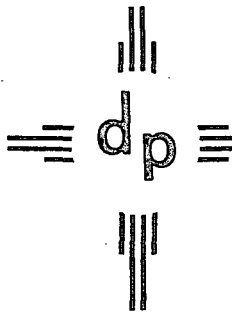
29

Baby Doe Lease  
NM 33044  
Dugan Production

28


APPLICATION FOR  
UNORTHODOX LOCATION  
OFFSETTING OPERATORS

DUGAN PRODUCTION CORP.  
KR #14  
330' FNL - 400' FEL  
Sec. 29, T27N, R13W, NMPM  
San Juan County, NM



dugan production corp.

David  
Catanach



November 21, 1985

Frank Chavez  
New Mexico Oil Conservation Division  
1000 Rio Brazos Rd.  
Aztec, NM 87410

RE: Application for Administrative Approval of Unorthodox Location for  
Dugan Production Corporation's KR #14  
330' FNL - 400' FEL, Sec. 29, T27N, R13W, NMPM  
San Juan County, NM - Gallup Test

Dear Mr. Chavez:

We hereby request approval of an unorthodox location for the subject well.  
Copies of the well location plat, topographic map and a production map  
showing offsetting operators are attached for your reference.

The unorthodox location is necessary due to proposed pivot arm radius prohibits  
placement of pump jack on an orthodox location. Dugan Production has intentionally  
placed the well at this location to avoid planned cultivated fields.

A copy of this application is being submitted to all offsetting operators by  
certified mail with a request that they furnish your office with a waiver of  
objection.

We request your approval of this location under the provisions of NMOCD Rule 104-F.

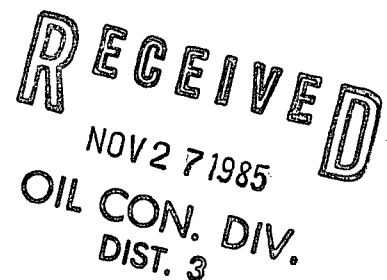
Sincerely,

*Sherman E. Dugan*

Sherman E. Dugan  
Agent

SED/cg

cc: Bureau of Land Management - Farmington, NM  
Merrion Oil & Gas Corp.



WAIVER

Merrion Oil & Gas Corp. hereby waives objection to the above application for  
unorthodox location.

Date

By:

*Dugan Merrion*

**SIGN & RETURN  
THIS COPY**

to Frank  
Chavez  
NMOCD



STATE OF NEW MEXICO

# ENERGY AND MINERALS DEPARTMENT


OIL CONSERVATION DIVISION  
AZTEC DISTRICT OFFICE

1000 RIO BRAZOS ROAD  
AZTEC, NEW MEXICO 87410  
(505) 334-6178

OIL CONSERVATION DIVISION  
BOX 2088  
SANTA FE, NEW MEXICO 87501

DATE 12-6-85

RE: Proposed MC \_\_\_\_\_  
Proposed DHC \_\_\_\_\_  
Proposed NSL ☒ \_\_\_\_\_  
Proposed SWD \_\_\_\_\_  
Proposed WFX \_\_\_\_\_  
Proposed PMX \_\_\_\_\_



Gentlemen:

I have examined the application dated 11-25-85  
for the Dugan Prod. Corp. RR #14 A-29-27N-13W  
Operator Lease and Well No. Unit, S-T-R

and my recommendations are as follows:

Approved

Yours truly,

[Signature]