

Release July 18, 1985

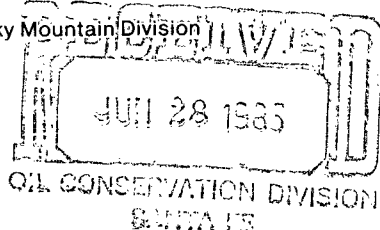
B4 DRC

**Tenneco Oil
Exploration and Production**
A Tenneco Company

6162 South Willow Drive
P.O. Box 3249
Englewood, Colorado 80155
(303) 740-4800



Western Rocky Mountain Division



*NSL-2091
RULE-104F(I)*

June 24, 1985

*Blanco Mesquero Pool
320 Acres decd.
N/2 Section 30*

CERTIFIED MAIL
Return Receipt Requested

New Mexico Oil Conservation Commission
P. O. Box 2088
Santa Fe, NM 87501
Attn: R. L. Stamets

New Mexico Oil Conservation Commission
1000 Rio Brazos Rd.
Aztec, NM 87410
Attn: Frank Chavez

RE: Lucky B LS 11A
945' FNL, 1975' FWL
Sec. 30, T28N R9W
San Juan County, NM

Gentlemen:

Attached in duplicate (to each office) are a well location plat (C-102) with an ownership plat for the above referenced well.

Due to steep topography and cliffs to the west, and a well on the west, this location does not meet state spacing requirements. This is the only geologic and topographic site acceptable.

Pursuant to the authority of Rule 104-F, we respectfully request your approval of an exemption to the standard well location requirements.

Very truly yours,

TENNECO OIL COMPANY

Scott McKinney
Sr. Regulatory Analyst

SMc:st

Attachments

Page 2
Application for Unorthodox Location
June 24, 1985

WAIVER

_____ hereby waives objection to Tenneco Oil
Company's application for unorthodox location for their Tenneco Lucky B LS
11A, proposed above.

BY: _____

DATE: _____

SMc:srp
Attachments

cc: Offset Operators:

El Paso Natural Gas
Post Office Box 4990
Farmington, NM 87401
Attention: Don Reed

Southland Royalty Company
Post Office Drawer 570
Farmington, NM 87401
Attention: Bob Fielder

All distances must be from the outer boundaries of the Section.

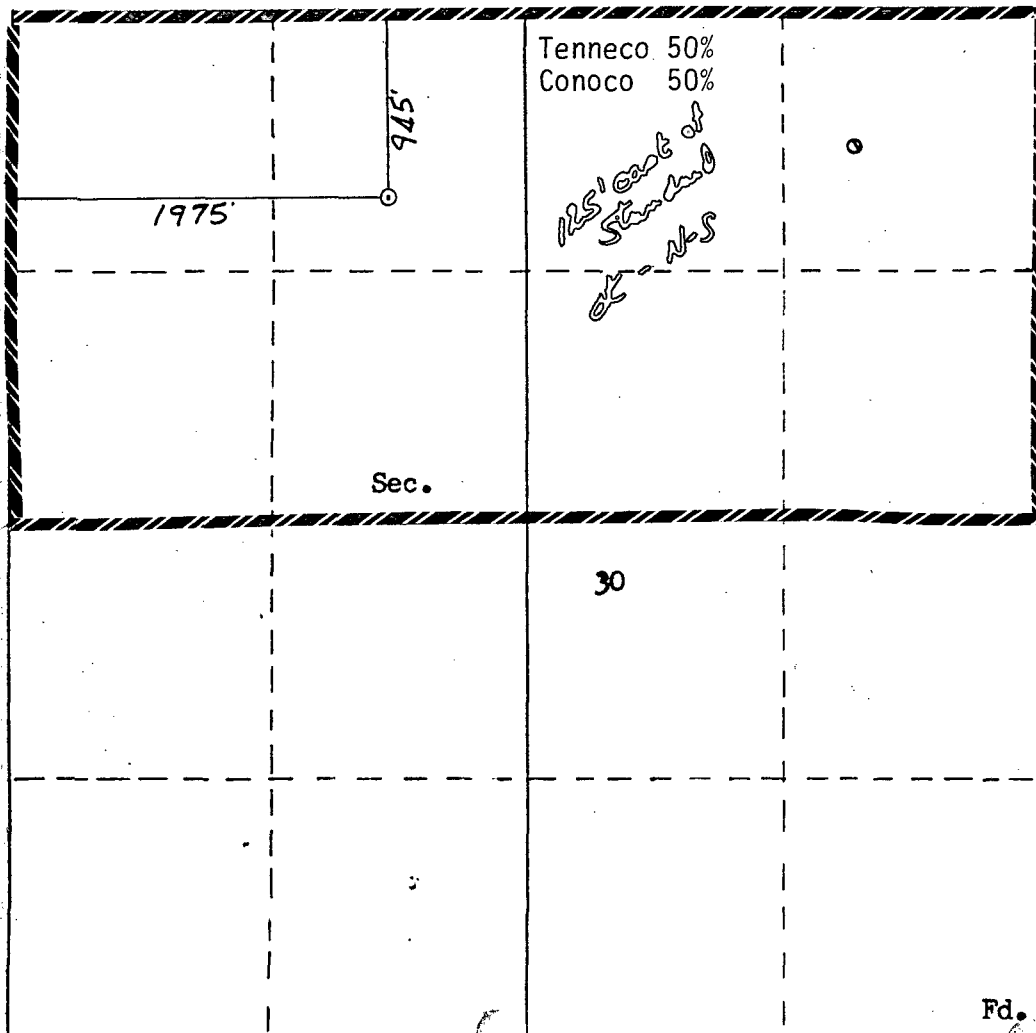
Operator TENNECO OIL COMPANY			Lease LACKEY B LS			Well No. 11A		
Unit Letter C	Section 30	Township 28N	Range 9W	County San Juan				
Actual Footage Location of Well: 945 feet from the North line and 1975 feet from the West line								
Ground Level Elev: 6201		Producing Formation Mesaverde		Pool Blanco Mesaverde			Dedicated Acreage: 320 A Acres	

1. Outline the acreage dedicated to the subject well by colored pencil or hatchure marks on the plat below.
2. If more than one lease is dedicated to the well, outline each and identify the ownership thereof (both as to working interest and royalty).
3. If more than one lease of different ownership is dedicated to the well, have the interests of all owners been consolidated by communitization, unitization, force-pooling, etc?

☐ Yes ☒ No If answer is "yes," type of consolidation _____

If answer is "no," list the owners and tract descriptions which have actually been consolidated. (Use reverse side of this form if necessary.) _____

No allowable will be assigned to the well until all interests have been consolidated (by communitization, unitization, forced-pooling, or otherwise) or until a non-standard unit, eliminating such interests, has been approved by the Commission.



Scale: 1"=1000'

CERTIFICATION

I hereby certify that the information contained herein is true and complete to the best of my knowledge and belief.

Scott McKinney
Name
Scott McKinney

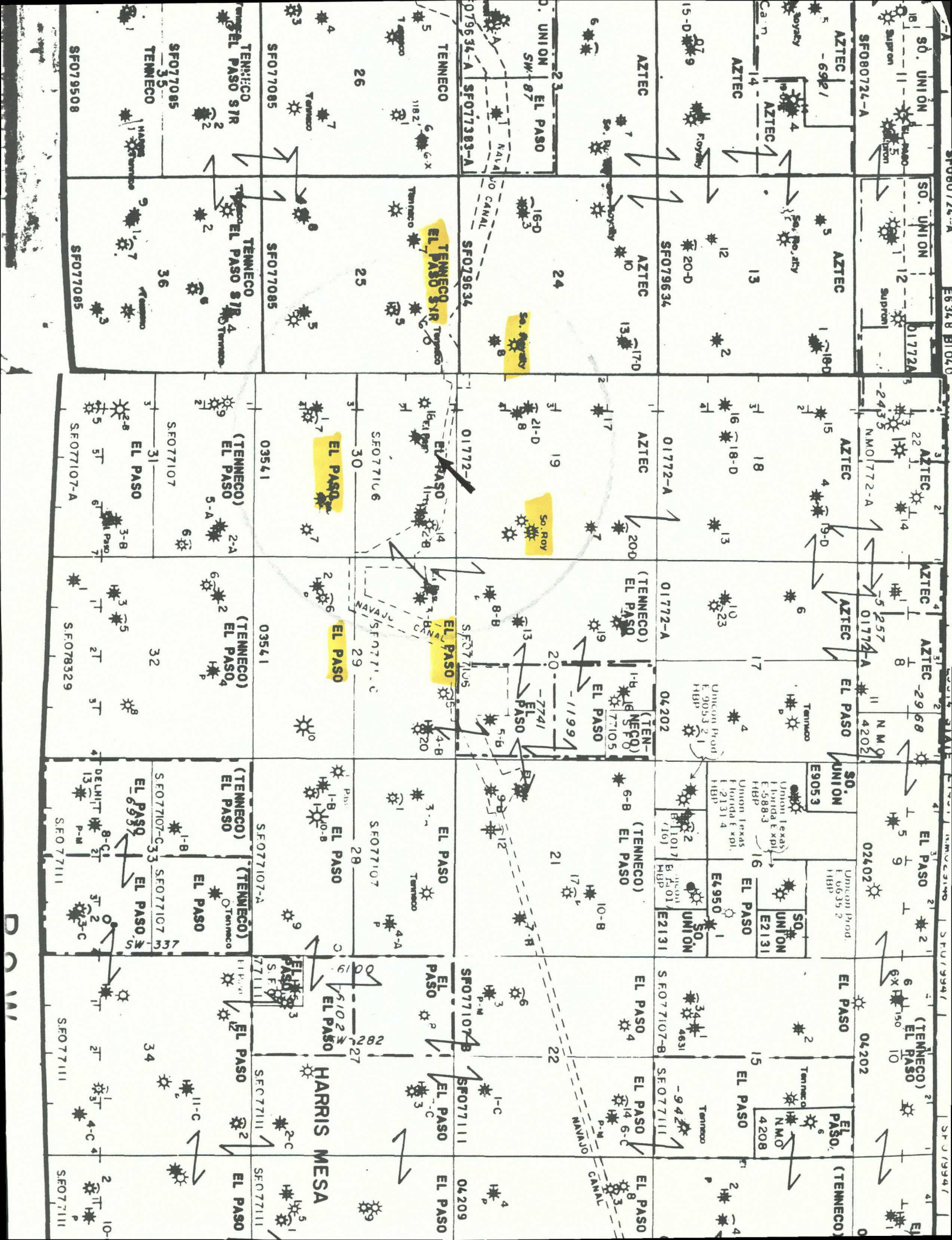
Position
Sr. Regulatory Analyst

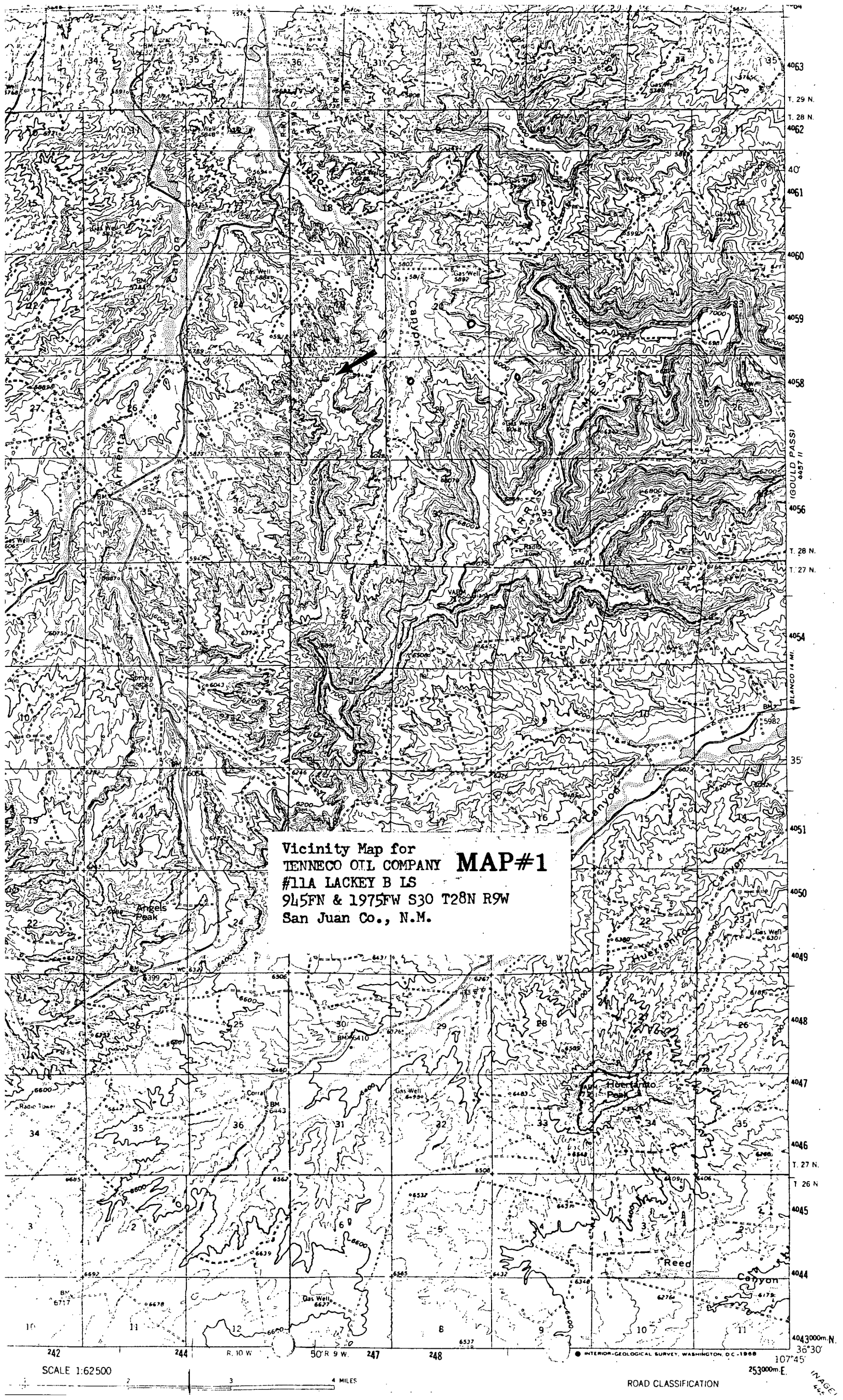
Company
Tenneco Oil Co.

Date
June 24, 1985

I hereby certify that the well location shown on this plat was plotted from field notes of actual surveys made by me or under my supervision, and that the same is true and correct to the best of my knowledge and belief.

Date Surveyed
REGISTERED PROFESSIONAL ENGINEER AND LAND SURVEYOR
#3406
E. MAHNE
JUN 24 1985
CERTIFIED BY
PROFESSIONAL





Vicinity Map for
TENNECO OIL COMPANY **MAP#1**
#11A LACKEY B IS
945FN & 1975FW S30 T28N R9W
San Juan Co., N.M.

SCALE 1:62500

R. 10 W

50°R 9 W

247

248

INTERIOR GEOLOGICAL SURVEY, WASHINGTON, D.C. 1968

ROAD CLASSIFICATION

253000m E

107°45'

4043000m N

36°30'

4044

4045

4046

4047

4048

4049

4050

4051

4054

T. 27 N.

T. 28 N.

4056

(GOULD PASS)

4437 II

4058

4059

4060

4061

4062

T. 28 N.

T. 29 N.

4063

4064

4065

4066

4067

4068

4069

4070

4071

4072

4073

4074

4075

4076

4077

4078

4079

4080

4081

4082

4083

4084

4085

4086

4087

4088

4089

4090

4091

4092

4093

4094

4095

4096

4097

4098

4099

4100

4101

4102

4103

4104

4105

4106

4107

4108

4109

4110

4111

4112

4113

4114

4115

4116

4117

4118

4119

4120

4121

4122

4123

4124

4125

4126

4127

4128

4129

4130

4131

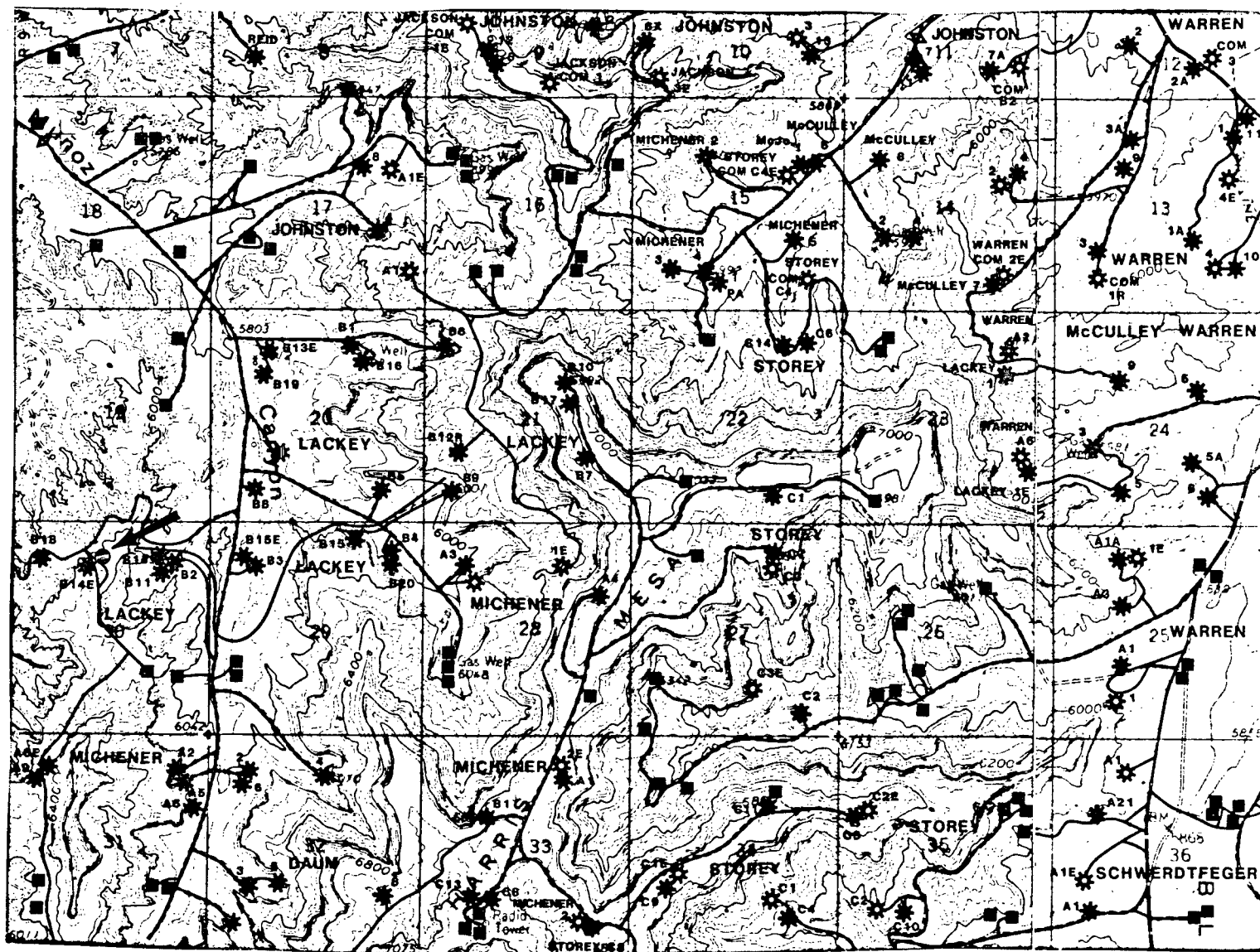
4132

4133

4134

4135

TENNECO OIL COMPANY
 #11A LACKEY B LS
 945FN & 1975FW S30 T28N R9W
 San Juan Co., N.M.



**Tenneco Oil
Exploration and Production**
A Tenneco Company

6162 South Willow Drive
P.O. Box 3249
Englewood, Colorado 80155
(303) 740-4800



Western Rocky Mountain Division

June 24, 1985

CERTIFIED MAIL
Return Receipt Requested

New Mexico Oil Conservation Commission
P. O. Box 2088
Santa Fe, NM 87501
Attn: R. L. Stamets

New Mexico Oil Conservation Commission
1000 Rio Brazos Rd.
Aztec, NM 87410
Attn: Frank Chavez

RE: Lacky B LS 11A
945' FNL, 1975' FWL
Sec. 30, T28N R9W
San Juan County, NM

Gentlemen:

Attached in duplicate (to each office) are a well location plat (C-102) with an ownership plat for the above referenced well.

Due to steep topography and cliffs to the west, and a well on the west, this location does not meet state spacing requirements. This is the only geologic and topographic site acceptable.

Pursuant to the authority of Rule 104-F, we respectfully request your approval of an exemption to the standard well location requirements.

Very truly yours,

TENNECO OIL COMPANY

A handwritten signature in cursive script that reads "Scott McKinney".

Scott McKinney
Sr. Regulatory Analyst

SMc:st

Attachments

Page 2
Application for Unorthodox Location
June 24, 1985

WAIVER

_____ hereby waives objection to Tenneco Oil
Company's application for unorthodox location for their Tenneco Lucky B LS
11A, proposed above.

BY: _____


DATE: _____

SMc:srp
Attachments

cc: Offset Operators:

El Paso Natural Gas
Post Office Box 4990
Farmington, NM 87401
Attention: Don Reed

Southland Royalty Company
Post Office Drawer 570
Farmington, NM 87401
Attention: Bob Fielder



#2091

July 9, 1985

New Mexico Oil Conservation Division
Mr. R. L. Stamets
P. O. Box 2088
Santa Fe, NM 87501

Re: Tenneco Non-Standard Locations

Dear Mr. Stamets:

The waivers of objection for two non-standard locations requested by Tenneco are attached for your consideration. These are the Lacky B LS 11A and the Bolack C LS 15A wells.

Sincerely,

C. Terry Hobbs / ke
C. Terry Hobbs
District Operations Engineer

CTH/ke

attachments

xc: Mr. Scott McKinney, Tenneco

Page 2
Application for Unorthodox Location
June 24, 1985

WAIVER

Southland Royalty Co hereby waives objection to Tenneco Oil Company's application for unorthodox location for their Tenneco Lucky B LS 11A, proposed above.

BY: 

DATE: 7-9-85

SMc:srp
Attachments

cc: Offset Operators:

El Paso Natural Gas
Post Office Box 4990
Farmington, NM 87401
Attention: Don Reed

Southland Royalty Company
Post Office Drawer 570
Farmington, NM 87401
Attention: Bob Fielder

Page 2
Application for Unorthodox Location
June 24, 1985

WAIVER

El Paso Natural Gas hereby waives objection to Tenneco Oil Company's application for unorthodox location for their Tenneco Lucky B LS 11A, proposed above.

BY: Don Reed

DATE: 6-27-85

SMc:srp
Attachments

cc: Offset Operators:

El Paso Natural Gas
Post Office Box 4990
Farmington, NM 87401
Attention: Don Reed

Southland Royalty Company
Post Office Drawer 570
Farmington, NM 87401
Attention: Bob Fielder




STATE OF NEW MEXICO
ENERGY AND MINERALS DEPARTMENT

OIL CONSERVATION DIVISION
AZTEC DISTRICT OFFICE

NSL-2091

1000 RIO BRAZOS ROAD
AZTEC, NEW MEXICO 87410
(505) 334-6178

OIL CONSERVATION DIVISION
BOX 2088
SANTA FE, NEW MEXICO 87501



OIL CONSERVATION DIVISION
SANTA FE

DATE 7-18-85

RE: Proposed MC _____
Proposed DHC _____
Proposed NSL X _____
Proposed SWD _____
Proposed WFX _____
Proposed PMX _____

Gentlemen:

I have examined the application dated 6-28-85
for the Tenneco Lucky BLS #11A C-30-28N-9W
Operator Lease and Well No. Unit, S-T-R

and my recommendations are as follows:

Approve

Yours truly,

E. Burch