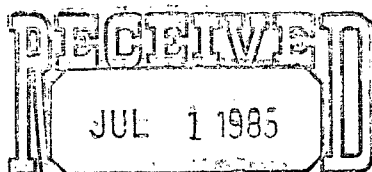


Release July 22, 1985

B4 DEC



OIL CONSERVATION DIVISION
SANTA FE

W. J. Holcomb
District Manager

June 27, 1985

Amoco Production Company

Petroleum Center Building
501 Airport Drive
Farmington, New Mexico 87401
505-325-8841

NSK-2093
RULE-104/1E

Basin Dakota Pool
320 Acres - dcd
w/2 Section 14

Mr. Gilbert Quintana
New Mexico Oil Conservation Division
P. O. Box 2088
Santa Fe, NM 87501

File: DDL-676-400.1

Application for Unorthodox Location
Annie L. Elliott Gas Com F No. 1E
Basin Dakota
San Juan County, New Mexico

Amoco Production Company hereby requests approval of an unorthodox well location for the Annie L. Elliott Gas Com F No. 1E. The proposed location is 935' FSL x 1950' FWL of Section 14, T29N, R9W, San Juan County, New Mexico.

This well was restaked in the unorthodox location indicated above in order to avoid rock cliffs to the north and a wash to the south of the proposed location.

A copy of this application is being sent by certified mail to the offset lease holders, Tenneco and El Paso, with the request that they furnish you a waiver of objection and return one copy of the same to me.

Sincerely,

W. J. Holcomb *WJH*

LJM/ct

Attachments

cc: Mr. Ernie Busch
New Mexico Oil Conservation Division
1000 Rio Brazos Road
Aztec, NM 87410

cc: R. J. Criswell
Rm. AB-1152
Denver

cc: J. D. Cutter
Rm. AB-1856
Denver

Page 2
File: DDL-676-400.1
June 27, 1985

_____ hereby waives objection to
Amoco's application for an unorthodox location as proposed above.

By: _____ Date: _____

PE6

OIL CONSERVATION DIVISION

STATE OF NEW MEXICO
ENERGY AND MINERALS DEPARTMENTP. O. BOX 2088
SANTA FE, NEW MEXICO 87501Form C-102
Revised 10-1-78

All distances must be from the outer boundaries of the Section.

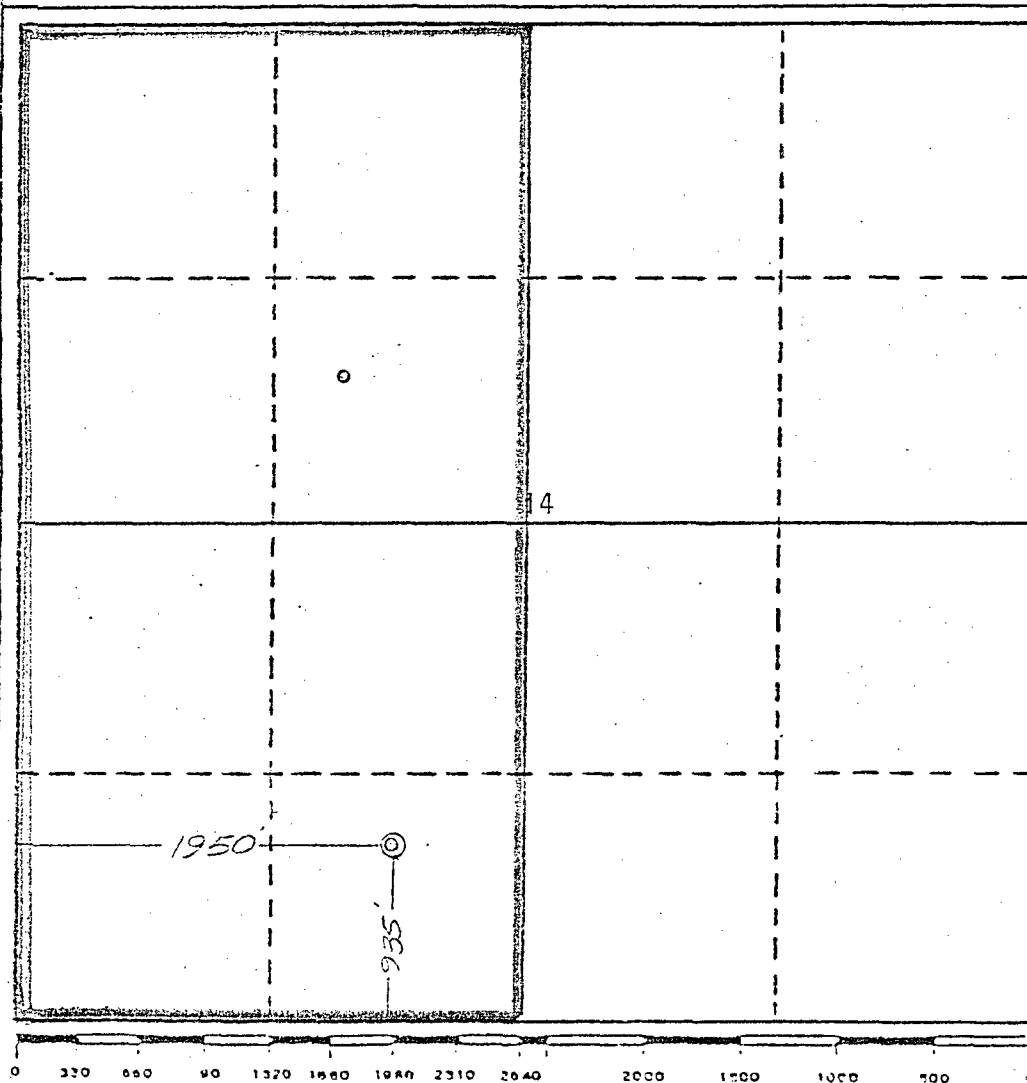
Operator AMOCO PRODUCTION COMPANY		Lease ANNIE L. ELLIOTT GAS COM F		Well No. #1E	
Unit Letter N	Section 14	Township 29 NORTH	Range 9 WEST	County SAN JUAN	
Actual Footage Location of Well: 935 feet from the SOUTH line and 1950 feet from the WEST line					
Ground Level Elev. 5915	Producing Formation Dakota	Pool Basin Dakota		Dedicated Acreage: 320 Acres	

1. Outline the acreage dedicated to the subject well by colored pencil or hachure marks on the plat below.
2. If more than one lease is dedicated to the well, outline each and identify the ownership thereof (both as to working interest and royalty).
3. If more than one lease of different ownership is dedicated to the well, have the interests of all owners been consolidated by communitization, unitization, force-pooling, etc?

☐ Yes ☐ No If answer is "yes," type of consolidation _____

If answer is "no," list the owners and tract descriptions which have actually been consolidated. (Use reverse side of this form if necessary.) _____

No allowable will be assigned to the well until all interests have been consolidated (by communitization, unitization, forced-pooling, or otherwise) or until a non-standard unit, eliminating such interests, has been approved by the Division.




CERTIFICATION

I hereby certify that the information contained herein is true and complete to the best of my knowledge and belief.

Name
B. D. Shaw
Position
Adm. Supervisor
Company
Amoco Production Co.
Date
6-14-85

I hereby certify that the location shown on this plat was plotted from field notes of actual survey made by me or under my supervision, and that the same is true and correct to the best of my knowledge and belief.

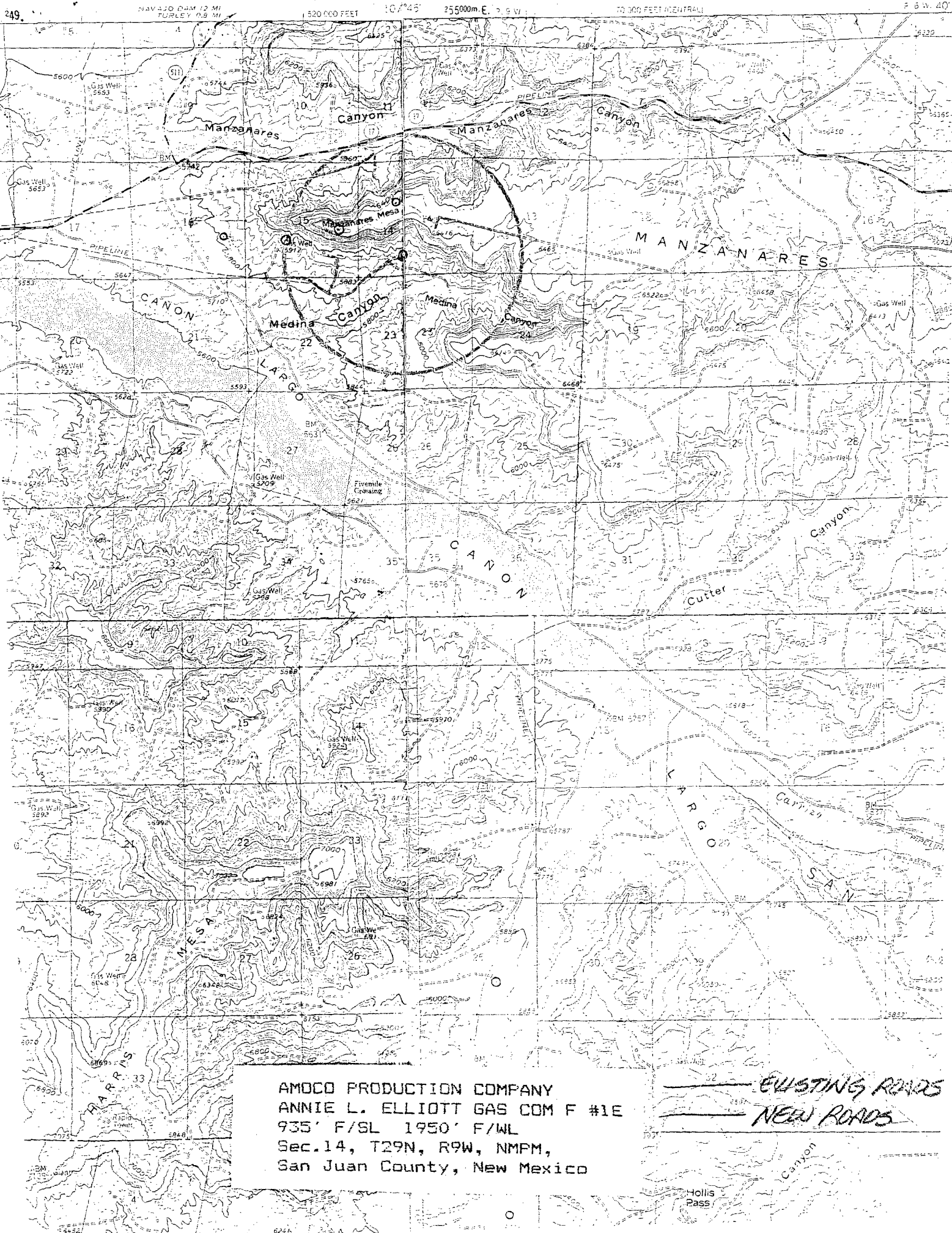


Date Surveyed
May 23, 1985
Registered Professional Engineer
and/or Land Surveyor
Gary D. Vann

Certificate No.

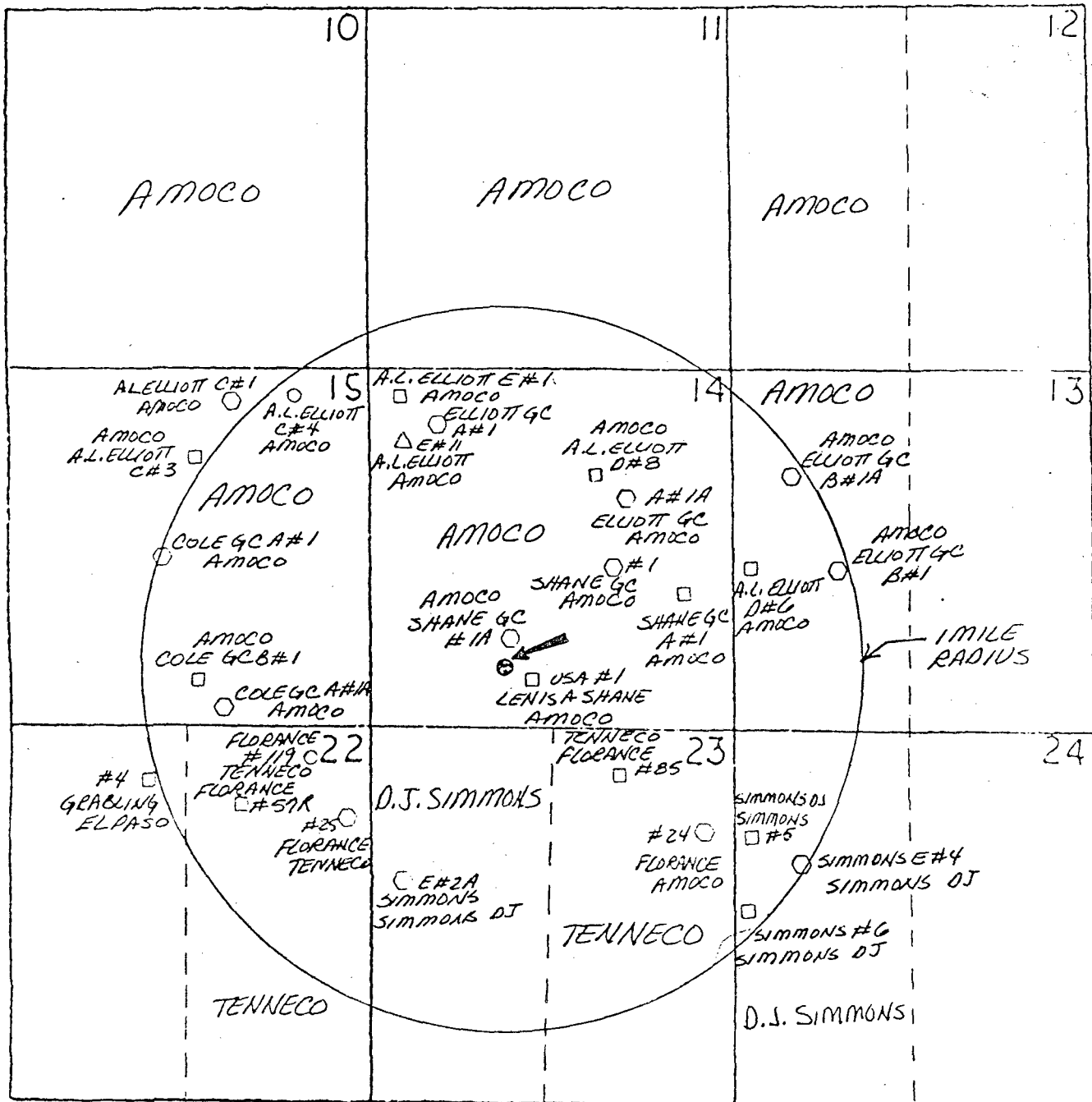
7016

UNITED STATES
 NEW MEXICO-SAN JUAN
 DEPARTMENT OF THE INTERIOR
 15 MINUTE SERIES (TOPOGRAPHIC)
 GEOLOGICAL SURVEY



A. L. ELLIOTT GAS COM F # 1E

R9W

T
29
N

Page 2
File: DDL-676-400.1
June 27, 1985

TENNECO OIL CO. hereby waives objection to
Amoco's application for an unorthodox location as proposed above.

By: Robert J. Gilh Date: 7/5/85

PE6

Page 2
File: DDL-676-400.1
June 27, 1985


El Paso Natural Gas hereby waives objection to
Amoco's application for an unorthodox location as proposed above.

By: Don Reed Date: 7-2-85

PE6



ENERGY AND MINERALS DEPARTMENT

OIL CONSERVATION DIVISION
AZTEC DISTRICT OFFICE1000 RIO BRAZOS ROAD
AZTEC, NEW MEXICO 87410
(505) 334-6178OIL CONSERVATION DIVISION
BOX 2088
SANTA FE, NEW MEXICO 87501DATE 7-15-85RE: Proposed MC _____
Proposed DHC _____
Proposed NSL X _____
Proposed SWD _____
Proposed WFX _____
Proposed PMX _____

Gentlemen:

I have examined the application dated 7-1-85
for the Anasco Annie L. Elliott Gas Com F#16 N-14-29N-9W
Operator Lease and Well No. Unit, S-T-R

and my recommendations are as follows:

Approve
The letter of application does not give the real
reason for request. In the legal is already a well
site to a different zone

Yours truly,

[Signature]