

Release July 22, 1985

By DEC



Amoco Production Company
Petroleum Center Building
501 Airport Drive
Farmington, New Mexico 87401
505-325-8841


*NSL-2094
RUE-NVFE*

W. J. Holcomb
District Manager
June 27, 1985

Mr. Gilbert Quintana
New Mexico Oil Conservation Division
P. O. Box 2088
Santa Fe, NM 87501

File: DDL-679-400.1

Application for Unorthodox Location
Annie L. Elliott I No. 1
Basin Dakota
San Juan County, New Mexico



*Basin Dakota Pool
320 Acres -
E12 - Section 14*

Amoco Production Company hereby requests approval of an unorthodox well location for the Annie L. Elliott I No. 1. The proposed location is 1605' FNL x 2100' FEL of Section 14, T29N, R9W, San Juan County, New Mexico.

This well was restaked in the unorthodox location indicated above in order to avoid rugged cliffs on the north and the east of the proposed location.

A copy of this application is being sent by certified mail to the offset lease holders, Tenneco and El Paso, with the request that they furnish you a waiver of objection and return one copy of the same to me.

Sincerely,

W. J. Holcomb

LJM/ct

Attachments

cc: Mr. Ernie Busch
New Mexico Oil Conservation Division
1000 Rio Brazos Road
Aztec, NM 87410

cc: R. J. Criswell
Rm. AB-1152
Denver

cc: J. D. Cutter
Rm. AB-1856
Denver

Page 2
File: DDL-679-400.1
June 27, 1985

_____ hereby waives objection to
Amoco's application for an unorthodox location as proposed above.

By: _____ Date: _____

PE6

*Verbal from
Ernie
7-22-85*

NEW MEXICO OIL CONSERVATION COMMISSION
WELL LOCATION AND ACREAGE DEDICATION PLAT

Form C-102
Supersedes C-128
Effective 1-1-55

All distances must be from the outer boundaries of the Section

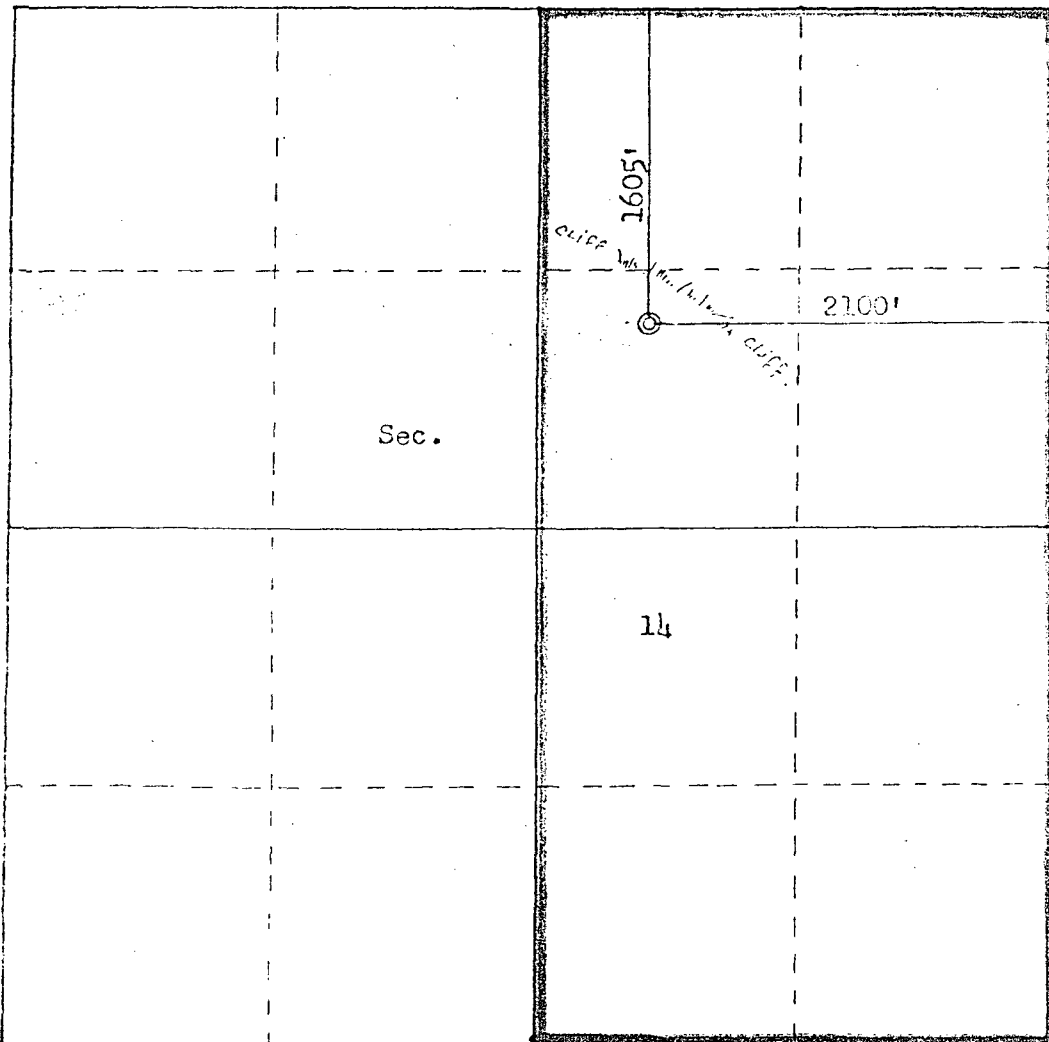
AMOCO PRODUCTION COMPANY			Lease ANNIE L. ELLIOTT "I"		Well No. 1
Grid Letter G	Section 14	Township 29N	Range 9W	County San Juan	
Actual Footage Location of Well: 1605 feet from the North line and 2100 feet from the East line					
Ground Level Elev: 6400	Producing Formation Dakota		Pool Basin Dakota	Dedicated Acreage: 320 Acres	

1. Outline the acreage dedicated to the subject well by colored pencil or hachure marks on the plat below.
2. If more than one lease is dedicated to the well, outline each and identify the ownership thereof (both as to working interest and royalty).
3. If more than one lease of different ownership is dedicated to the well, have the interests of all owners been consolidated by communitization, unitization, force-pooling, etc?

☐ Yes ☐ No If answer is "yes," type of consolidation _____

If answer is "no," list the owners and tract descriptions which have actually been consolidated. (Use reverse side of this form if necessary.) _____

No allowable will be assigned to the well until all interests have been consolidated (by communitization, unitization, forced-pooling, or otherwise) or until a non-standard unit, eliminating such interests, has been approved by the Commission.



CERTIFICATION

I hereby certify that the information contained herein is true and complete to the best of my knowledge and belief.

Name
B. D. Shaw
Position
Adm. Supervisor
Company
Amoco Production Co.
Date
6-26-85

I hereby certify that the well location shown on this plat was plotted from field notes of actual surveys made by me or under my supervision, and that the same is true and correct to the best of my knowledge and belief.

Date Surveyed
April 26, 1985
Registered Professional Engineer and Land Surveyor
Fred B. Kert Jr.
Certificate No. 3950

Scale: 1"=1000'

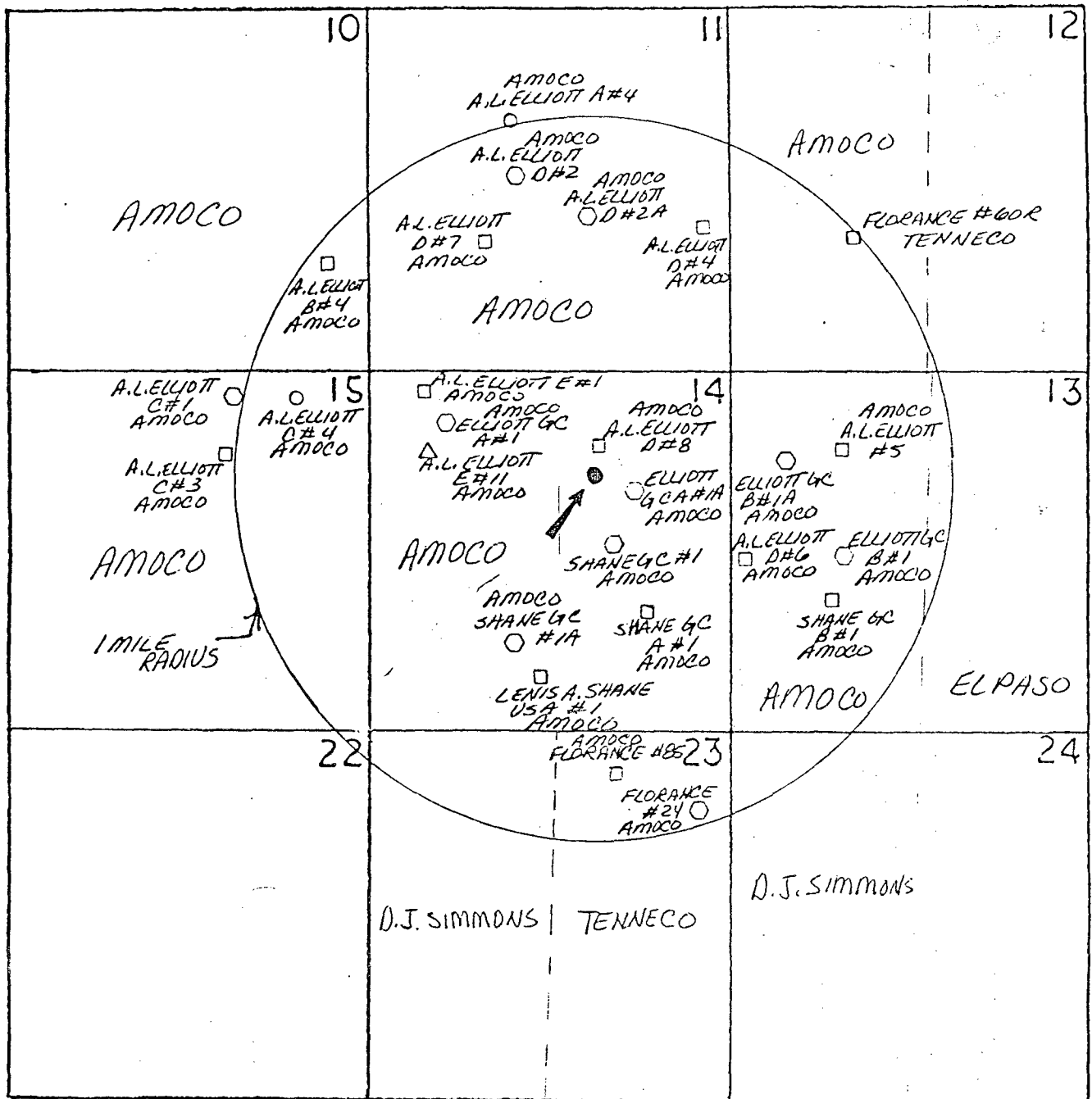


Vicinity Map for **Exhibit B**
AMOCO PRODUCTION COMPANY #1 ANNIE L. ELLIOTT "IN"
1570'FNL 2070'FEL Sec. 14-T29N-R9W
SAN JUAN COUNTY, NEW MEXICO

— Existing
— New

ANNIE L. ELLIOTT I # 1

R9W



- BASIN DAKOTA WELLS
- BLANCO PICTURED CLIFF WELLS
- △ BLANCO FRUITLAND WELLS
- BLANCO MESAVERDE WELLS
- PROPOSED WELL

Page 2
File: DDL-679-400.1
June 27, 1985

TEWNELO D. E. P. hereby waives objection to
Amoco's application for an unorthodox location as proposed above.

By: Robert A. G. L. L. Date: 7/5/85

PE6

Page 2

File: DDL-679-400.1

June 27, 1985

El Paso Natural Gas hereby waives objection to Amoco's application for an unorthodox location as proposed above.

By: Don Read

Date: 7-2-85

PE6



STATE OF NEW MEXICO
ENERGY AND MINERALS DEPARTMENT

OIL CONSERVATION DIVISION
AZTEC DISTRICT OFFICE


NSC-2094

1000 RIO BRAZOS ROAD
AZTEC, NEW MEXICO 87410
(505) 334-6178

OIL CONSERVATION DIVISION
BOX 2088
SANTA FE, NEW MEXICO 87501

DATE 7-22-85

RE: Proposed MC _____
Proposed DHC _____
Proposed NSL A _____
Proposed SWD _____
Proposed WFX _____
Proposed PMX _____



Gentlemen:

I have examined the application dated 6-28-85
for the Amoco Annie L. Elliott #1 G-14-29A-9W
Operator Lease and Well No. Unit, S-T-R

and my recommendations are as follows:

[Signature]

Yours truly,

[Signature]