


Received July 13, 1985

B4 DEC

Energy Reserves Group, Inc.
P.O. Box 3280
Casper, Wyoming 82602-3280
307 265 7331



June 25, 1985

✓ State of New Mexico - CERTIFIED MAIL
Oil Conservation Commission
Box 2088
Santa Fe, NM 87501

*80 acres - E/2 SE 1/4 - 80
NSC - 2095
RULE - 104 (FE)*

State of New Mexico - CERTIFIED MAIL
Oil Conservation Commission
1000 Rio Brazos Rd.
Aztec, NM 87410

Gallegos Gallup

RE: Request for Approval Unorthodox Well Location, San Juan Co., NM

Gentlemen:

Please consider this letter as a request for approval of an unorthodox well location for the below listed well:

O. H. Randel #10
1060' FSL & 820' FEL, of Sec. 9-T26N-R11W
San Juan Co., NM

The purpose of this request is based on topographical conflicts. The well site is located in the Navajo Irrigation Project Area and is immediately adjacent to cultivated farmland. The move from a legal location was necessary to minimize conflicts with existing farming operations. Energy Reserves Group is the operator of Section 9, 10, and 15 - T26N-R11W. The NE 1/4 of Section 16 is operated by Amoco and Meridian Oil. They have been notified by Certified Mail as of this date (see attached letter).

Very truly yours,
ENERGY RESERVES GROUP, INC.

William J. Fiant
Administrator, Field Services

WJF/cb

cc: P. Bertoglio

T. C. [unclear]

Energy Reserves Group, Inc.
P.O. Box 3280
Casper, Wyoming 82602-3280
307 265 7331



June 25, 1985

CERTIFIED MAIL
Meridian Oil Co.
Box 4289
Farmington, NM 87499
Attn: Land Dept.

RE: Notification of Unorthodox Well Location

Gentlemen:

Please consider this letter as notification of the below listed unorthodox well:

O. H. Randel #10
1060' FSL & 820' FEL, of Sec. 9-T26N-R11W
San Juan Co., NM

The wellsite is located in the Navajo Irrigation Project. It was moved to its present site to minimize conflicts with existing farming operations. If you have no objections to this well, we would appreciate your waiver being sent to the New Mexico Oil Conservation Commission as soon as convenient. If you have any objection, please notify the Commission within 20 days of receipt of this letter.

If you have any problems or questions, please call this office.

Very truly yours,
ENERGY RESERVES GROUP, INC.

A handwritten signature in dark ink, appearing to read "William J. Fiant".

William J. Fiant
Administrator, Field Services

WJF/cb

Attachments

cc: P. Bertoglio

Energy Reserves Group, Inc.
P.O. Box 3280
Casper, Wyoming 82602-3280
307 265 7331



June 25, 1985

CERTIFIED MAIL
Amoco Production Co.
P.O. Box 800
Denver, CO 80201
Attn: Tom McKenzie

RE: Notification of Unorthodox Well Location

Gentlemen:

Please consider this letter as notification of the below listed unorthodox well:

O. H. Randel #10
1060' FSL & 820' FEL, of Sec. 9-T26N-R11W
San Juan Co., NM

The wellsite is located in the Navajo Irrigation Project. It was moved to its present site to minimize conflicts with existing farming operations. If you have no objections to this well, we would appreciate your waiver being sent to the New Mexico Oil Conservation Commission as soon as convenient. If you have any objections, please notify the Commission within 20 days of receipt of this letter.

If you have any problems or questions, please call this office.

Very truly yours,
ENERGY RESERVES GROUP, INC.

A handwritten signature in black ink, appearing to read "William J. Fiant".

William J. Fiant
Administrator, Field Services

WJF/cb

Attachments

cc: P. Bertoglio

UNITED STATES
DEPARTMENT OF THE INTERIOR
GEOLOGICAL SURVEY

APPLICATION FOR PERMIT TO DRILL, DEEPEN, OR PLUG BACK

1a. TYPE OF WORK

DRILL ☒DEEPEN ☐PLUG BACK ☐

b. TYPE OF WELL

OIL
WELL ☒GAS
WELL ☐

OTHER

SINGLE
ZONE ☒MULTIPLE
ZONE ☐

2. NAME OF OPERATOR

Energy Reserves Group, Inc.

3. ADDRESS OF OPERATOR

P.O. Box 3280, Casper, WY 82602

4. LOCATION OF WELL (Report location clearly and in accordance with any State requirements.*)

At surface

1060' FSL & 820' FEL (SE/SE)

At proposed prod. zone

same

14. DISTANCE IN MILES AND DIRECTION FROM NEAREST TOWN OR POST OFFICE*

Approximately 16 miles South of Bloomfield, NM.

15. DISTANCE FROM PROPOSED*

LOCATION TO NEAREST

PROPERTY OR LEASE LINE, FT.

(Also to nearest drlg. unit line, if any)

260'

16. NO. OF ACRES IN LEASE

1920

17. NO. OF ACRES ASSIGNED
TO THIS WELL

40

18. DISTANCE FROM PROPOSED LOCATION*

TO NEAREST WELL, DRILLING, COMPLETED,
OR APPLIED FOR, ON THIS LEASE, FT.

550'

19. PROPOSED DEPTH

5650'

20. ROTARY OR CABLE TOOLS

Rotary

21. ELEVATIONS (Show whether DF, RT, GR, etc.)

6301' GR ungraded

22. APPROX. DATE WORK WILL START*

As soon as approved.

23. PROPOSED CASING AND CEMENTING PROGRAM

SIZE OF HOLE	SIZE OF CASING	WEIGHT PER FOOT	SETTING DEPTH	QUANTITY OF CEMENT
12 1/4"	8 5/8"	24#	300'	200 sx
7 7/8"	4 1/2"	10.5#	5650'	1600 sx

IN ABOVE SPACE DESCRIBE PROPOSED PROGRAM: If proposal is to deepen or plug back, give data on present productive zone and proposed new productive zone. If proposal is to drill or deepen directionally, give pertinent data on subsurface locations and measured and true vertical depths. Give blowout preventer program, if any.

24.

SIGNED

TITLE

Administrator, Field Serv.

DATE

5-14-85

(This space for Federal or State office use)

PERMIT NO.

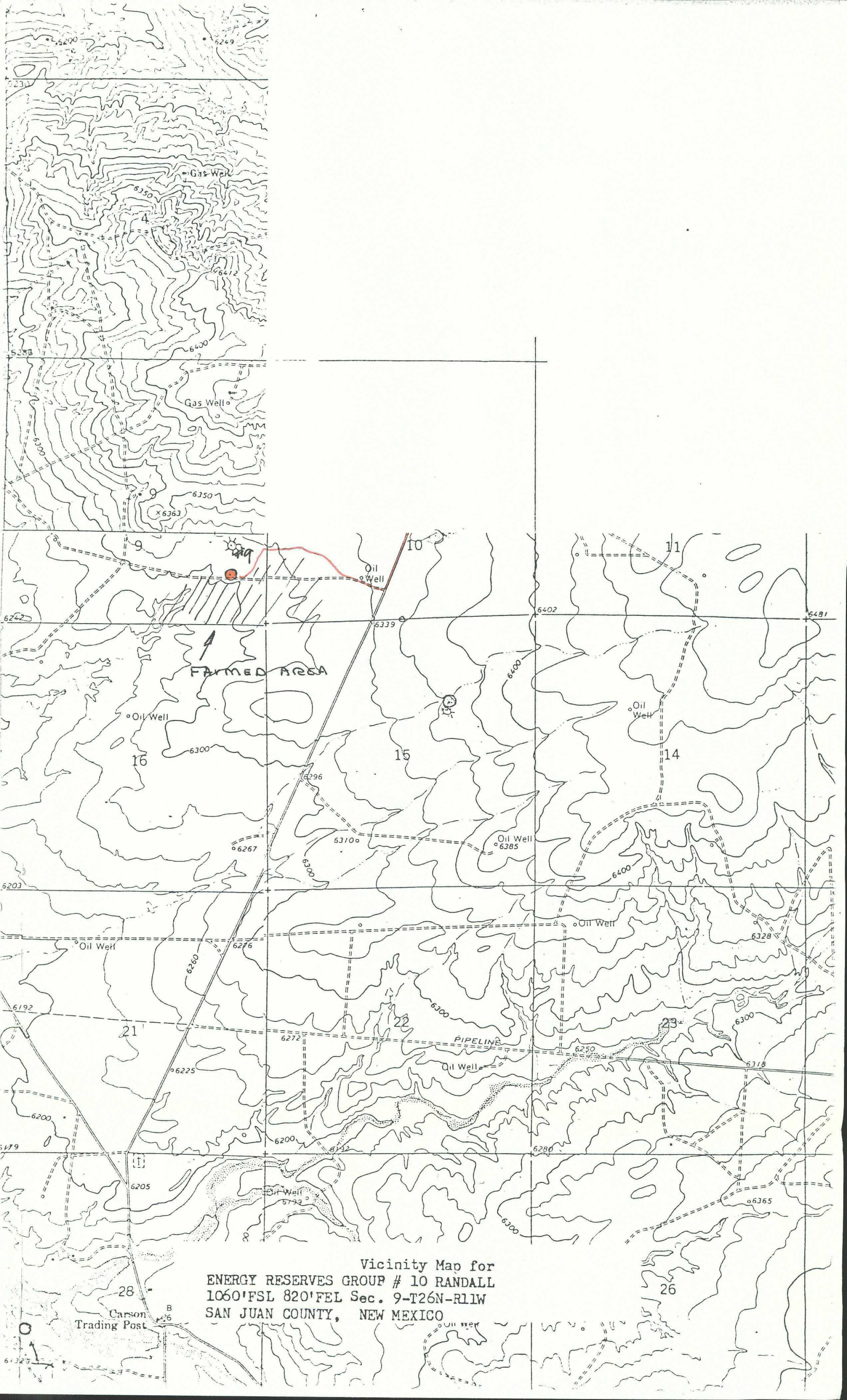
APPROVAL DATE

APPROVED BY

TITLE

DATE

CONDITIONS OF APPROVAL, IF ANY:



Vicinity Map for
ENERGY RESERVES GROUP # 10 RANDALL
1060'FSL 820'FEL Sec. 9-T26N-RL1W
SAN JUAN COUNTY, NEW MEXICO

NEW MEXICO OIL CONSERVATION COMMISSION
WELL LOCATION AND ACREAGE DEDICATION PLAT

All distances must be from the outer boundaries of the Section.

NSL-2095

David Colman

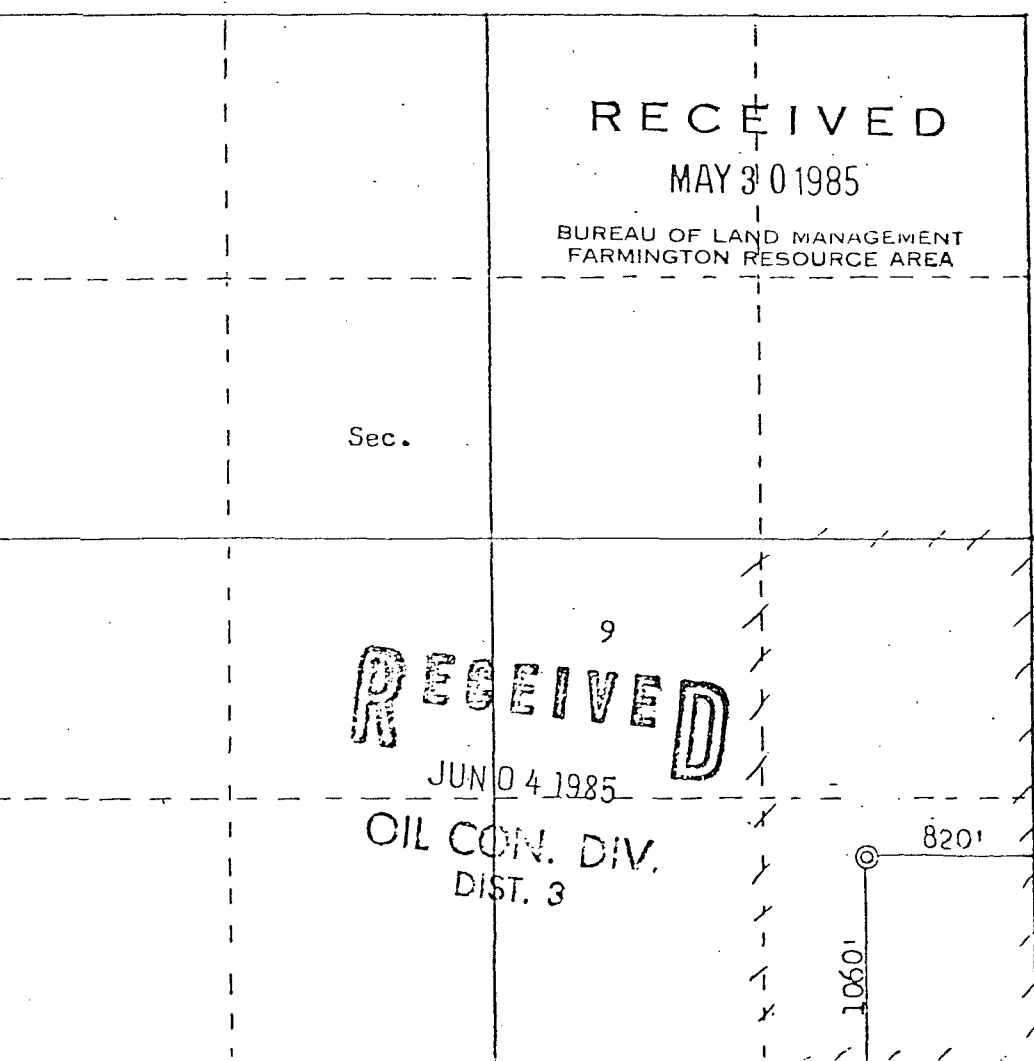
Form 2-102
Supersedes C-128
Effective 1-1-65

ENERGY RESERVES GROUP			Lease		Well No.
			RANDALL		10
Letter	Section	Township	Range	County	
P	9	26N	11W	San Juan	
Well Footage Location of Well:					
1060	feet from the	South	line and	820	feet from the East line
and Level Elev:	Producing Formation		Pool	Dedicated Acreage:	
6301	Gallup		Gallegos Gallup	-80 Acres	

1. Outline the acreage dedicated to the subject well by colored pencil or hachure marks on the plat below.
 2. If more than one lease is dedicated to the well, outline each and identify the ownership thereof (both as to working interest and royalty).
 3. If more than one lease of different ownership is dedicated to the well, have the interests of all owners been consolidated by communitization, unitization, force-pooling, etc?
- ☐ Yes ☐ No If answer is "yes," type of consolidation _____

If answer is "no," list the owners and tract descriptions which have actually been consolidated. (Use reverse side of this form if necessary.) _____

No allowable will be assigned to the well until all interests have been consolidated (by communitization, unitization, forced-pooling, or otherwise) or until a non-standard unit, eliminating such interests, has been approved by the Commission.



CERTIFICATION	
I hereby certify that the information contained herein is true and complete to the best of my knowledge and belief.	
Name	William J. Piant
Position	Administrator, Field Services
Company	Energy Reserves Group, Inc.
Date	5-3-85
I hereby certify that the well location shown on this plat was plotted from field notes of actual surveys made by me or under my supervision, and that the same is true and correct to the best of my knowledge and belief.	
Date Surveyed	April 21, 1985
Registered Professional Engineer and Land Surveyor	Fred B. Kerr Jr.
Certificate No.	3950

Scale: 1"=1000'



STATE OF NEW MEXICO
ENERGY AND MINERALS DEPARTMENT

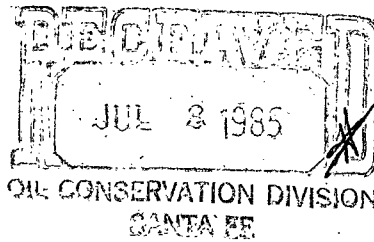
OIL CONSERVATION DIVISION
AZTEC DISTRICT OFFICE

NSL - 2095

1000 RIO BRAZOS ROAD
AZTEC, NEW MEXICO 87410
(505) 334-6178

OIL CONSERVATION DIVISION
BOX 2088
SANTA FE, NEW MEXICO 87501

DATE 7-3-85



RE: Proposed MC _____
Proposed DHC _____
Proposed NSL X _____
Proposed SWD _____
Proposed WFX _____
Proposed PMX _____

Gentlemen:

I have examined the application dated 6-27-85
for the Energy Reserves Corp, Inc. O.H. Randel #10 P-9-26N-11W
Operator Lease and Well No. Unit, S-T-R

and my recommendations are as follows:

Approve:

Yours truly,


E. Busch



Amoco Production Company

Denver Region
1670 Broadway
P.O. Box 800
Denver, Colorado 80201
303-830-4040

R. J. Criswell
Division Production Manager



July 16, 1985

New Mexico Oil Conservation Commission
P. O. Box 2088
Santa Fe, NM 87501

File: JTM-376-416

O. H. Randel No. 10
SE/4 Section 9-T26N-R11W
San Juan County, New Mexico
Unorthodox Location Waiver

Amoco Production Company has no objection to the unorthodox location staked for the subject well. This letter serves as our waiver of objection to the proposed location.


TDC

Attachment

cc:
Energy Reserves Group, Inc.
P. O. Box 3280
Casper, WY 82602-3280
Attention: Mr. William J. Fiant

LTR418

El Paso
Exploration Company



P. O. BOX 4289
FARMINGTON, NEW MEXICO 87499-4289
PHONE: 505-325-2841

July 9, 1985

New Mexico Oil Conservation Division
Attention: Mr. Joe D. Ramey
Post Office Box 2088
Santa Fe, New Mexico 87501

Re: Energy Reserves Group, Inc.
O. H. Randel #10 well
Request for Unorthodox Location
1060' FSL and 820' FEL
Section 9, T-26-N, R-11-W
San Juan County, New Mexico

Gentlemen:

Energy Reserves Group, Inc. has advised of the proposed Unorthodox location for the referenced well.

El Paso Natural Gas Company, as an offset operator, has no objections to this request.

Yours very truly,


David M. Poage
Senior Staff Landman

DMP:gm
NM-566

cc: Energy Reserves Group, Inc.
Attention: Mr. William J. Fiant
Post Office Box 3280
Casper, Wyoming 82602

Document 0115L