

Release February 14, 1986


By DRC

Tenneco Oil
Exploration and Production
A Tenneco Company

6162 South Willow Drive
P.O. Box 3249
Englewood, Colorado 80155
(303) 740-4800



Western Rocky Mountain Division



January 10, 1986

CERTIFIED MAIL
Return Receipt Requested

New Mexico Oil Conservation Commission
P. O. Box 2088
Santa Fe, NM 87501
Attn: R. L. Stamets

New Mexico Oil Conservation Commission
1000 Rio Brazos Rd.
Aztec, NM 87410
Attn: Frank Chavez

NSC-2227
RULE-104-F(I)
Blanco Mesaverte Pool
300 Acres dedication
w/2 Section 27

RE: San Juan 28-7 Unit #45A
1300' FNL, 1840' FWL
Sec. 27, T28N R7W
Rio Arriba County, NM

Gentlemen:

Attached in duplicate (to each office) are a well location plat (C-102) with an ownership plat for the above referenced well.

Due to the steep topography in the form of cliffs to the north, this location does not meet state spacing requirements. This is the only geologic and topographic site acceptable.

Pursuant to the authority of Rule 104-F, we respectfully request your approval of an exemption to the standard well location requirements.

Very Truly Yours,


TENNECO OIL COMPANY

Scott McKinney
Senior Regulatory Analyst

SMc:st

Attachments

0032u



Page 2
Application for Unorthodox Location
January 10, 1986

WAIVER

Meridian Oil hereby waives objection to Tenneco Oil
Company's application for unorthodox location for their Tenneco San Juan
28-7 Unit #45A proposed above.

BY: Don Reed
DATE: 1-16-86

SMc:st

Attachments

cc: Offset Operators:

El Paso Natural Gas
Post Office Box 4990
Farmington, NM 87401
Attention Don Reed

Mesa Petroleum Company
1660 Lincoln Street, Suite 2800
Denver, CO 80264
Attention: Art Brewster

0032u

NEW MEXICO OIL CONSERVATION COMMISSION
WELL LOCATION AND ACREAGE DEDICATION PLAT

Form C-102
Supersedes C-128
Effective 1-1-65

All distances must be from the outer boundaries of the Section.

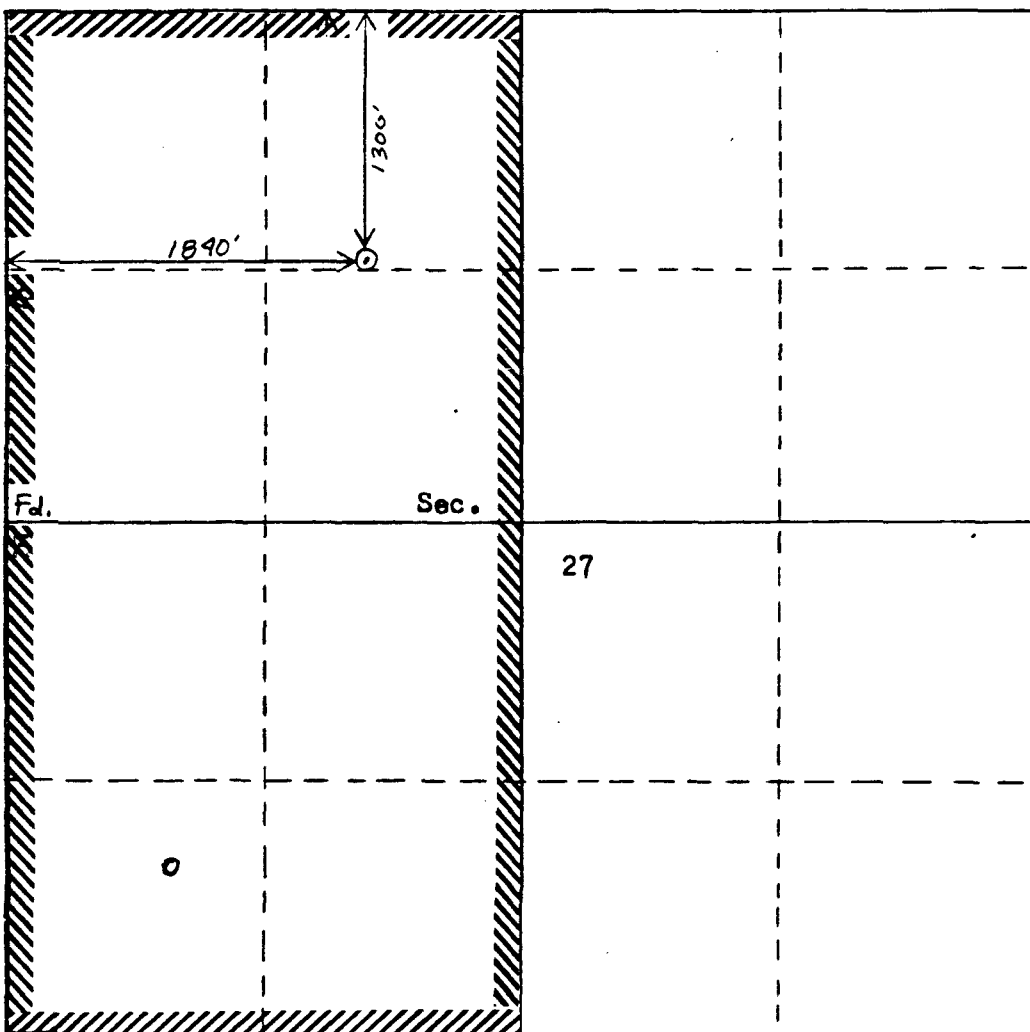
Operator TENNECO OIL CO.			Lease SAN JUAN 28-7 UNIT(SF 078498)		Well No. 45A
Unit Letter C	Section 27	Township 28N	Range 7W	County Rio Arriba	
Actual Footage Location of Well: 1300 feet from the North line and 1840 feet from the West line					
Ground Level Elev 6580	Producing Formation Mesa Verde		Pool Blanco Mesaverde	Dedicated Acreage: 320 Acres	

1. Outline the acreage dedicated to the subject well by colored pencil or hachure marks on the plat below.
2. If more than one lease is dedicated to the well, outline each and identify the ownership thereof (both as to working interest and royalty).
3. If more than one lease of different ownership is dedicated to the well, have the interests of all owners been consolidated by communitization, unitization, force-pooling, etc?

☒ Yes ☐ No If answer is "yes," type of consolidation Unitization

If answer is "no," list the owners and tract descriptions which have actually been consolidated. (Use reverse side of this form if necessary.)

No allowable will be assigned to the well until all interests have been consolidated (by communitization, unitization, forced-pooling, or otherwise) or until a non-standard unit, eliminating such interests, has been approved by the Commission.



CERTIFICATION

I hereby certify that the information contained herein is true and complete to the best of my knowledge and belief.

Scott McKinney

Name
Scott McKinney

Position
Sr. Regulatory Analyst

Company
Tenneco Oil Co.

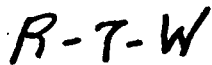
Date
January 9, 1986

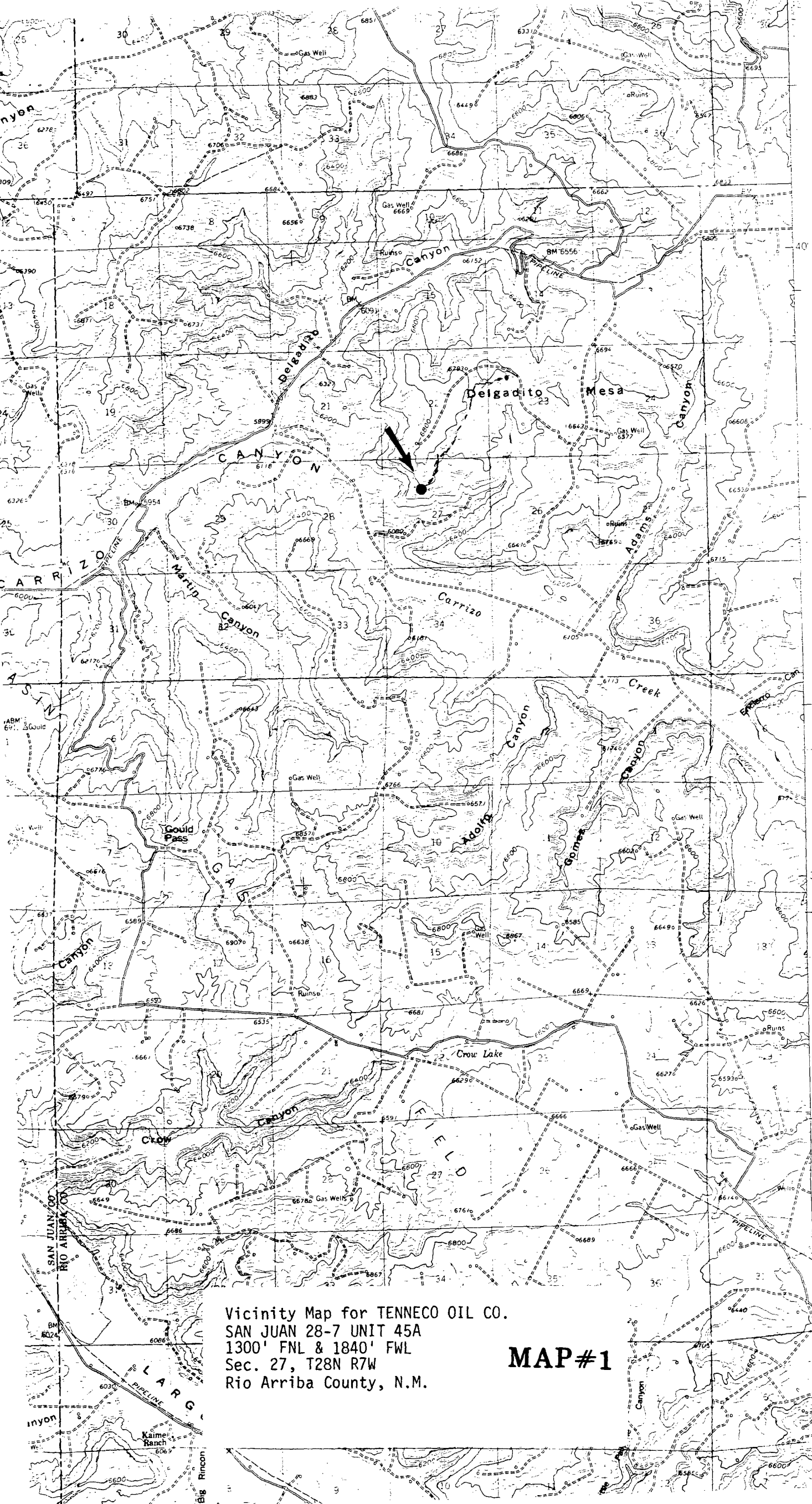
I hereby certify that the well location shown on this plat was plotted from field notes of actual surveys made by me or under my supervision, and that the same is true and correct to the best of my knowledge and belief.

WILLIAM E. MAHKE II
NEW MEXICO
Registered Professional Engineer
and Land Surveyor
Certificate No. 8466

Scale: 1"=1000'

MAP#2





Vicinity Map for TENNECO OIL CO.
SAN JUAN 28-7 UNIT 45A
1300' FNL & 1840' FWL
Sec. 27, T28N R7W
Rio Arriba County, N.M.

MAP#1



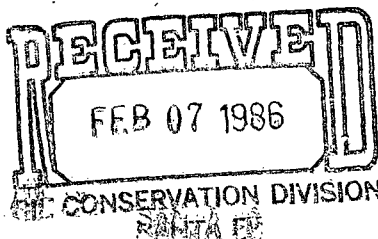
STATE OF NEW MEXICO
ENERGY AND MINERALS DEPARTMENT

OIL CONSERVATION DIVISION
AZTEC DISTRICT OFFICE

1000 RIO BRAZOS ROAD
AZTEC, NEW MEXICO 87410
(505) 334-6178

OIL CONSERVATION DIVISION
BOX 2088
SANTA FE, NEW MEXICO 87501

DATE 2-5-86



RE: Proposed MC _____
Proposed DHC _____
Proposed NSL X _____
Proposed SWD _____
Proposed WFX _____
Proposed PMX _____

Gentlemen:

I have examined the application dated 1-15-86
for the Tenneco Oil Co. S.D. 28-21 Unit #45A C-27-28A-7u
Operator Lease and Well No. Unit, S-T-R

and my recommendations are as follows:

Approved

Yours truly,

E. Bush