


Release Feb

9, 1986

B4 DEC



OIL CONSERVATION DIVISION
SANTA FE

Amoco Production Company

Petroleum Center Building
501 Airport Drive
Farmington, New Mexico 87401
505-325-8841

R. J. Broussard
District Manager

January 2, 1986

NSC- 2228
RULE- 104 (11)

Mr. Gilbert Quintana
New Mexico Oil Conservation Division
P. O. Box 2088
Santa Fe, NM 87501

Dual well
WC Gallup - 160 Acres SE 1/4
Basin Dakota - 320 Acres S 1/2

File: DDL-1447-400.1

Application for Unorthodox Location
Federal Gas Com "O" No. 1
Wildcat Gallup/Basin Dakota Fields
San Juan County, New Mexico

Amoco Production Company hereby requests approval of an unorthodox well location for the Federal Gas Com "O" No. 1. (The proposed location is 990' FSL x 1230' FEL of Section 8, T27N, R12W, San Juan County, New Mexico.)

This well was staked in the unorthodox location indicated above to avoid cultivated fields and a sprinkler pattern to the east of the proposed location.

A copy of this application is being sent by certified mail to the offset lease holders, John R. Knott, National Drilling, Crystal Exploration and Production, Patrick Etal, and Mobil, with the request that they furnish you a waiver of objection and return one copy of the same to me.

Sincerely,

R. J. Broussard

LJM/ct

Attachments

cc: Mr. Ernie Busch
New Mexico Oil Conservation Division
1000 Rio Brazos Road
Aztec, NM 87410

R. J. Criswell - Denver

J. D. Cutter - Denver

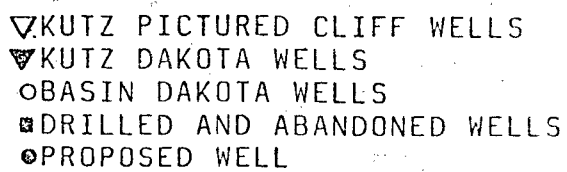
_____ hereby waives objection to Amoco's application for an unorthodox location as proposed above.

By: _____

Date: _____

PE6

OK E.B



NEW MEXICO OIL CONSERVATION COMMISSION
WELL LOCATION AND ACREAGE DEDICATION PLAT

Form C-102
Supersedes C-128
Effective 1-1-65

All distances must be from the outer boundaries of the Section.

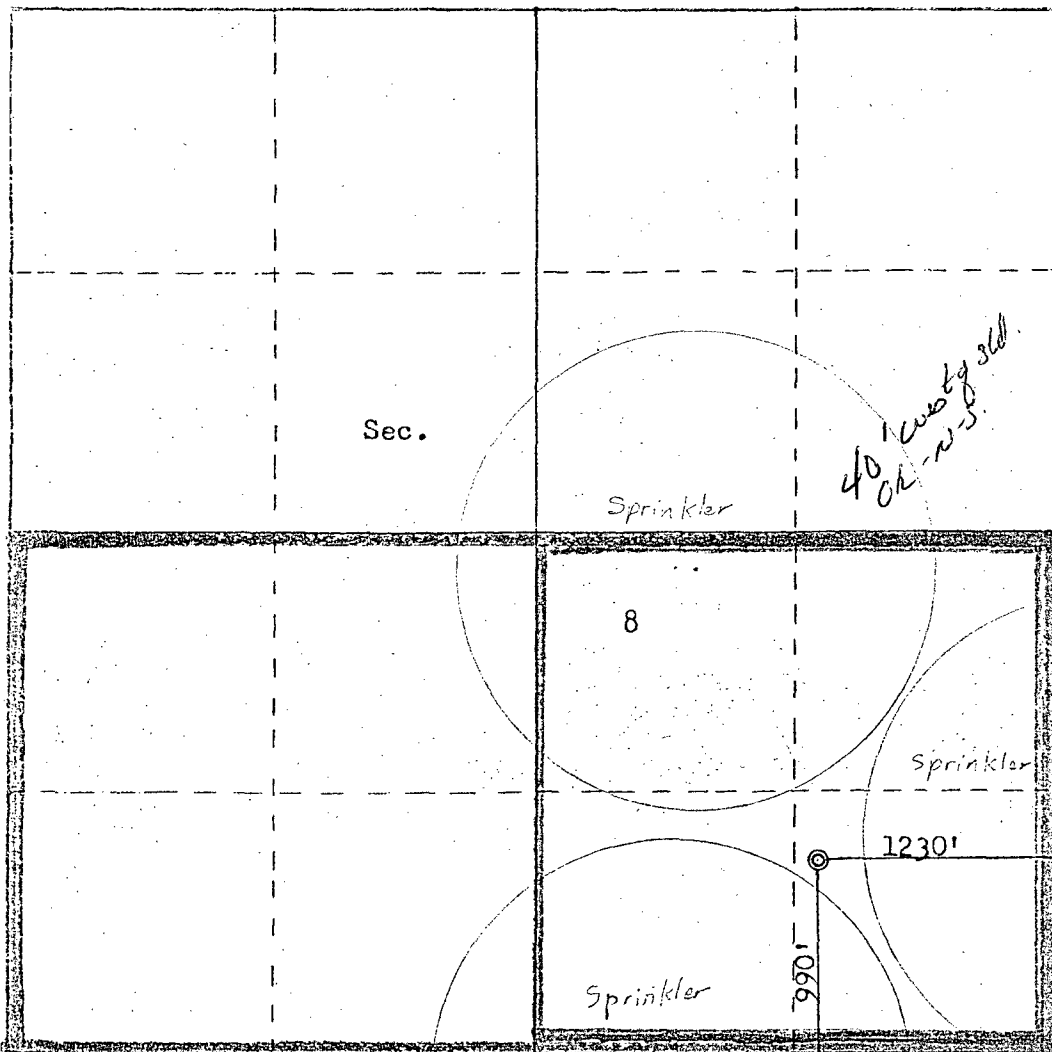
Operator AMOCO PRODUCTION COMPANY			Lease FEDERAL GAS COM "O"		Well No. 1
Unit Letter P	Section 8	Township 27N	Range 12W	County San Juan	
Actual Footage Location of Well:					
990 feet from the		South	line and	1230 feet from the	East line
Ground Level Elev. 5742	Producing Formation Gallup/Dakota		Pool Wildcat Glp/Basin Dakota		Dedicated Acreage: 160/320 Acres

1. Outline the acreage dedicated to the subject well by colored pencil or hatchure marks on the plat below.
2. If more than one lease is dedicated to the well, outline each and identify the ownership thereof (both as to working interest and royalty).
3. If more than one lease of different ownership is dedicated to the well, have the interests of all owners been consolidated by communitization, unitization, force-pooling, etc?

☐ Yes ☐ No If answer is "yes," type of consolidation _____

If answer is "no," list the owners and tract descriptions which have actually been consolidated. (Use reverse side of this form if necessary.) _____

No allowable will be assigned to the well until all interests have been consolidated (by communitization, unitization, forced-pooling, or otherwise) or until a non-standard unit, eliminating such interests, has been approved by the Commission.



Scale: 1"=1000'

CERTIFICATION

I hereby certify that the information contained herein is true and complete to the best of my knowledge and belief.

Name
B. D. Shaw

Position
Adm. Supervisor

Company
Amoco Production Co.

Date
December 20, 1985

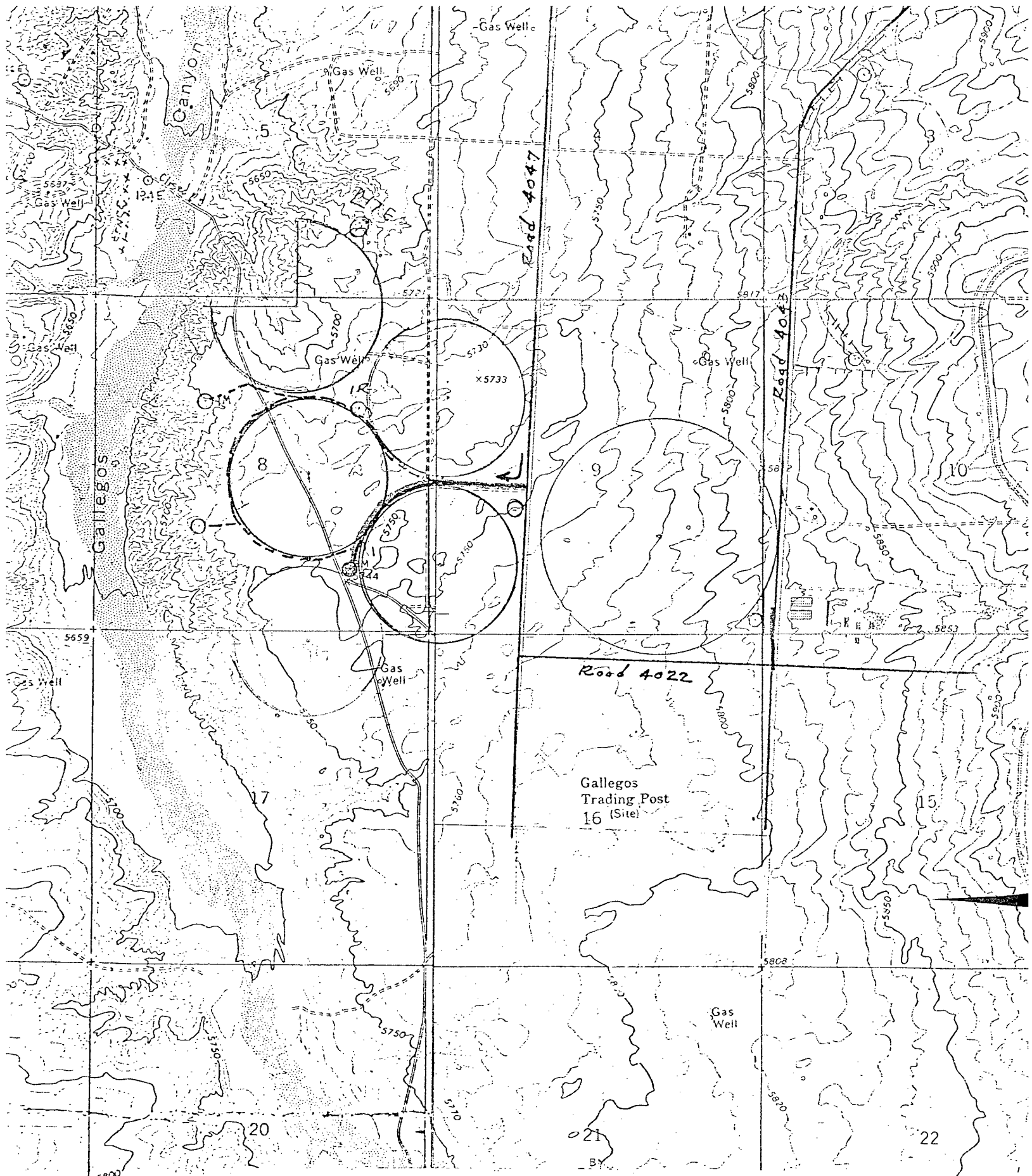
I hereby certify that the well location shown on this plat was plotted from field notes of actual surveys made by me or under my supervision, and that the same is true and correct to the best of my knowledge and belief.

Date Surveyed
September 18, 1985

Registered Professional Engineer and Land Surveyor

Fred B. Kerr Jr.

Certificate No. **3950**

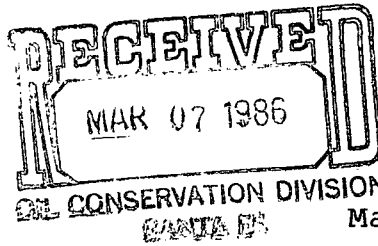


Vicinity Map for
AMOCO PRODUCTION COMPANY #1 FEDERAL GAS COM "O"
990'FSL 1230'FEL Sec. 8-T27N-R12W
SAN JUAN COUNTY, NEW MEXICO

JOHN D. and CATHERINE T.
MacARTHUR FOUNDATION

Suite 700
140 South Dearborn Street
Chicago, Illinois 60603

Telephone
(312) 726-8000



March 4, 1986

2228

Mr. Gilbert Quintana
New Mexico Oil Conservation Division
P.O. Box 2088
Santa Fe, NM 87501

RE: Approval of Application for Unorthodox Location
USA Federal "09" #1
Federal Gas Com "O" #1
Federal Gas Com "G" #1R
San Juan County, NM
File DDL-118-400

Dear Sir:

Enclosed for your reference are the executed copies of the
above applications.

If there should be any questions, please contact the
undersigned.

Very truly yours,

Claire von Meysenbug

CvM/ktl:0570
Enclosures

RETURN THIS COPY TO NMOCD.

NSC 2228



Amoco Production Company

Petroleum Center Building
501 Airport Drive
Farmington, New Mexico 87401
505-325-8841

R. J. Broussard
District Manager

January 2, 1986

Mr. Gilbert Quintana
New Mexico Oil Conservation Division
P. O. Box 2088
Santa Fe, NM 87501

File: DDL-1447-400.1

Application for Unorthodox Location
Federal Gas Com "O" No. 1
Wildcat Gallup/Basin Dakota Fields
San Juan County, New Mexico

Amoco Production Company hereby requests approval of an unorthodox well location for the Federal Gas Com "O" No. 1. The proposed location is 990' FSL x 1230' FEL of Section 8, T27N, R12W, San Juan County, New Mexico.

This well was staked in the unorthodox location indicated above to avoid cultivated fields and a sprinkler pattern to the east of the proposed location.

A copy of this application is being sent by certified mail to the offset lease holders, John R. Knott, National Drilling, Crystal Exploration and Production, Patrick Etal, and Mobil, with the request that they furnish you a waiver of objection and return one copy of the same to me.

Sincerely,

Original Signed
R. J. Broussard
By BDE

LJM/ct

Attachments

cc: Mr. Ernie Busch
New Mexico Oil Conservation Division
1000 Rio Brazos Road
Aztec, NM 87410

R. J. Criswell - Denver

J. D. Cutter - Denver

J.D. & C.T. MacArthur Foundation hereby waives objection to Amoco's application for an unorthodox location as proposed above.

By: Philip M. Grace
Philip M. Grace, Treasurer
PE6

Date: March 3, 1986

RETAIN THIS COPY FOR YOUR RECORDS.



Amoco Production Company

Petroleum Center Building
501 Airport Drive
Farmington, New Mexico 87401
505-325-8841

R. J. Broussard
District Manager

January 2, 1986

Mr. Gilbert Quintana
New Mexico Oil Conservation Division
P. O. Box 2088
Santa Fe, NM 87501

File: DDL-1447-400.1

Application for Unorthodox Location
Federal Gas Com "O" No. 1
Wildcat Gallup/Basin Dakota Fields
San Juan County, New Mexico

Amoco Production Company hereby requests approval of an unorthodox well location for the Federal Gas Com "O" No. 1. The proposed location is 990' FSL x 1230' FEL of Section 8, T27N, R12W, San Juan County, New Mexico.

This well was staked in the unorthodox location indicated above to avoid cultivated fields and a sprinkler pattern to the east of the proposed location.

A copy of this application is being sent by certified mail to the offset lease holders, John R. Knott, National Drilling, Crystal Exploration and Production, Patrick Etal, and Mobil, with the request that they furnish you a waiver of objection and return one copy of the same to me.

Sincerely,

Original Signed

R. J. Broussard

By: BJS

LJM/ct

Attachments

cc: Mr. Ernie Busch
New Mexico Oil Conservation Division
1000 Rio Brazos Road
Aztec, NM 87410

R. J. Criswell - Denver

J. D. Cutter - Denver

Crystal Oil Company hereby waives objection to Amoco's application for an unorthodox location as proposed above.

By: Patrick A. Hammonds Date: 2/6/86

PE6



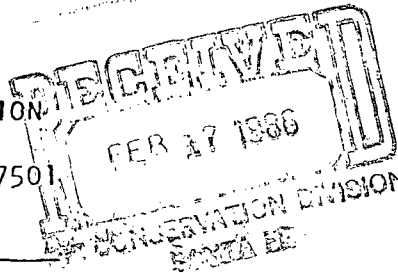
STATE OF NEW MEXICO
ENERGY AND MINERALS DEPARTMENT

OIL CONSERVATION DIVISION
AZTEC DISTRICT OFFICE

NSL-2228

1000 RIO BRAZOS ROAD
AZTEC, NEW MEXICO 87410
(505) 334-6178

OIL CONSERVATION DIVISION
BOX 2088
SANTA FE, NEW MEXICO 87501



DATE 2-11-86

RE: Proposed MC _____
Proposed DHC _____
Proposed NSL _____
Proposed SWD _____
Proposed WFX _____
Proposed PMX _____

Gentlemen:

I have examined the application dated 1-29-86
for the Amoco # Federal Gas Com'g Q'41 P-8-27N-12W
Operator Lease and Well No. Unit, B-T-A

and my recommendations are as follows:

Approve

Yours truly,

E. Burch