

Release April 9, 1986

B4 DEC



Amoco Production Company

Petroleum Center Building
501 Airport Drive
Farmington, New Mexico 87401
505-325-8841

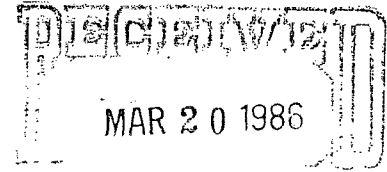
R. J. Broussard
District Manager

February 26, 1986

Mr. Gilbert Quintana
New Mexico Oil Conservation Division
P. O. Box 2088
Santa Fe, NM 87501

File: DDL-196-400

Application for Unorthodox Location
Scheib Federal A No. 1
Basin Dakota
San Juan County, New Mexico



NSL-2252
RULE-104 F(I)

Basin Dakota Pool 320 Acres
S/2 Sect 25

Amoco Production Company hereby requests approval of an unorthodox well location for the Scheib Federal A No. 1. The proposed location is 1030' FSL x 610' FWL of Section 25, T31N, R9W, San Juan County, New Mexico.

This well was staked in the unorthodox location indicated above to avoid a wash to the east of the proposed location.

A copy of this application is being sent by certified mail to the offset lease holders, Southern Union, Union Texas, and Mesa Petroleum with the request that they furnish you a waiver of objection and return one copy of the same to me.

Sincerely,

R. J. Broussard

MEM/ct

Attachments

cc: Mr. Ernie Busch
New Mexico Oil Conservation Division
1000 Rio Brazos Road
Aztec, NM 87410

R. J. Criswell - Denver

J. D. Cutter - Denver

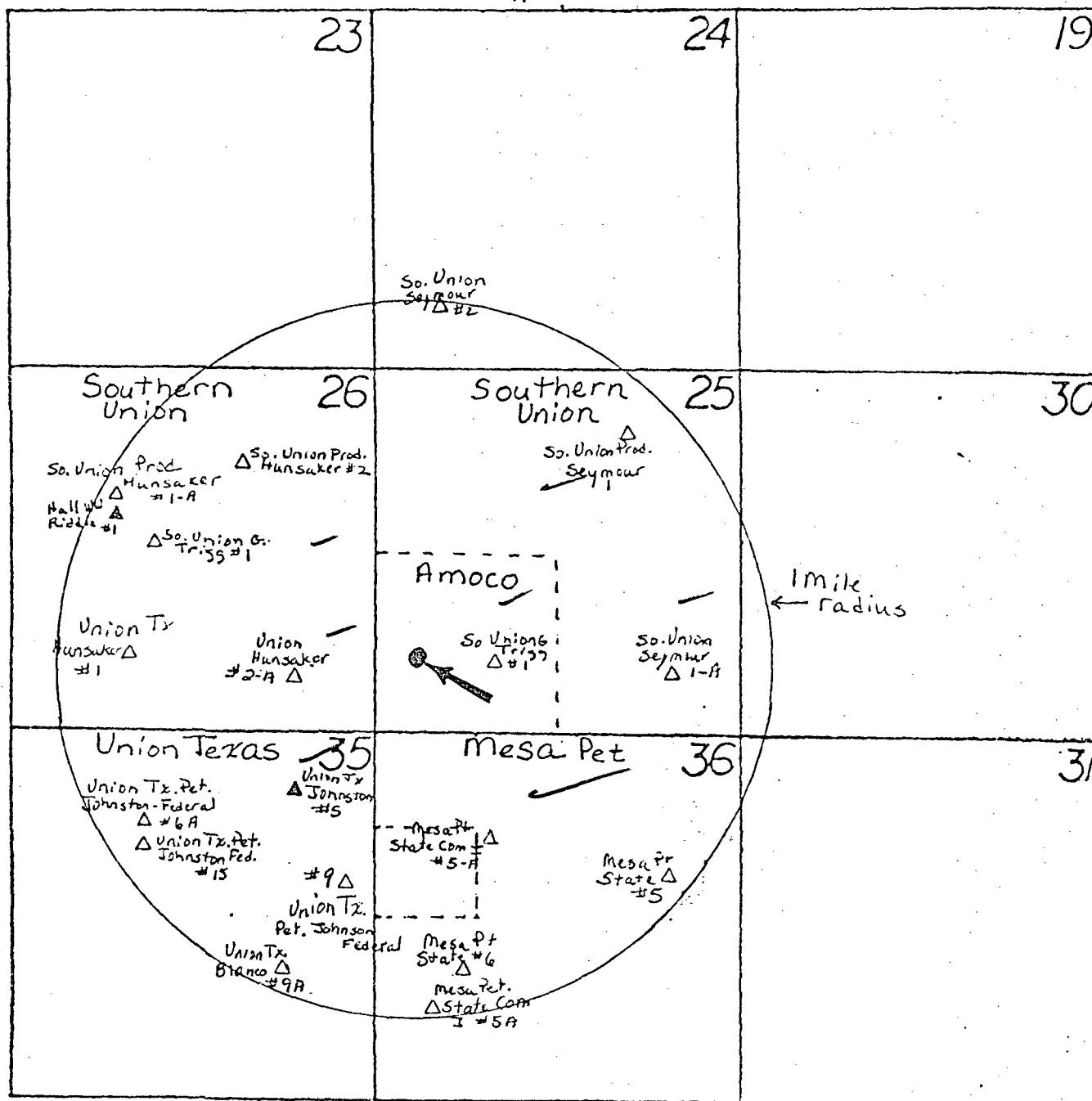
_____ hereby waives objection to Amoco's application for an unorthodox location as proposed above.

By: _____ Date: _____

PE6

R 9 W

R 8 W



△ Blanco Mesaverde Wells

□ Basin Dakota Wells

▲ Drilled and Abandoned

● Proposed Well

OIL CONSERVATION DIVISION

STATE OF NEW MEXICO
ENERGY AND MINERALS DEPARTMENTP. O. BOX 2088
SANTA FE, NEW MEXICO 87501Form C-102
Revised 10-1-78

All distances must be from the outer boundaries of the Section.

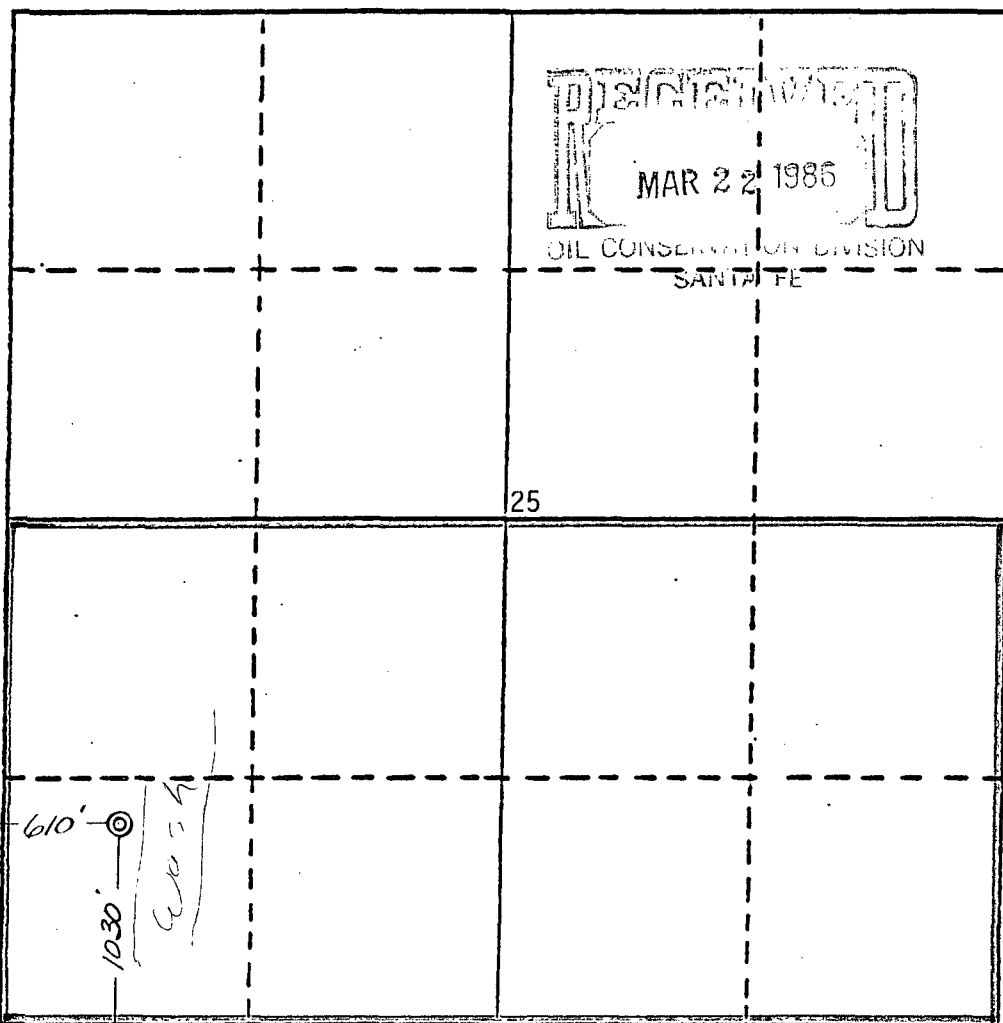

Operator AMOCO PRODUCTION COMPANY		Lease SCHEIB FEDERAL A		Well No. 1
Unit Letter M	Section 25	Township 31 NORTH	Range 9 WEST	County SAN JUAN
Actual Footage Location of Well: 1030 feet from the SOUTH line and 610 feet from the WEST line				
Ground Level Elev. 5981	Producing Formation DAKOTA	Pool BASIN DAKOTA	Dedicated Acreage 320 Acres	

1. Outline the acreage dedicated to the subject well by colored pencil or hatchure marks on the plat below.
2. If more than one lease is dedicated to the well, outline each and identify the ownership thereof (both as to working interest and royalty).
3. If more than one lease of different ownership is dedicated to the well, have the interests of all owners been consolidated by communitization, unitization, force-pooling, etc?

☐ Yes ☐ No If answer is "yes," type of consolidation _____

If answer is "no," list the owners and tract descriptions which have actually been consolidated. (Use reverse side of this form if necessary.) _____

No allowable will be assigned to the well until all interests have been consolidated (by communitization, unitization, forced-pooling, or otherwise) or until a non-standard unit, eliminating such interests, has been approved by the Division.


		

CERTIFICATION

I hereby certify that the information contained herein is true and complete to the best of my knowledge and belief.

Name Adm. Supervisor
Position Amoco Production
Company 3/19/86
Date

I hereby certify that the location shown on this plat was plotted from field notes of actual surveys made by me or under my supervision, and that the same is true and correct to the best of my knowledge and belief.



Date Surveyed
December 5, 1985

Registered Professional Engineer
and/or Land Surveyor

Gary D. Vann

Certificate No.

7016



AMOCO PRODUCTION COMPANY
SCHEIB FEDERAL A* No. 1
1030' F/SL 610' F/WL
SEC. 25, T31N, R9W, NMPM
SAN JUAN COUNTY, NEW MEXICO




Amoco Production Company

Petroleum Center Building
501 Airport Drive
Farmington, New Mexico 87401
505-325-8841

R. J. Broussard
District Manager

February 26, 1986



Mr. Gilbert Quintana
New Mexico Oil Conservation Division
P. O. Box 2088
Santa Fe, NM 87501

File: DDL-196-400

Application for Unorthodox Location
Scheib Federal A No. 1
Basin Dakota
San Juan County, New Mexico

Amoco Production Company hereby requests approval of an unorthodox well location for the Scheib Federal A No. 1. The proposed location is 1030' FSL x 610' FWL of Section 25, T31N, R9W, San Juan County, New Mexico.

This well was staked in the unorthodox location indicated above to avoid a wash to the east of the proposed location.

A copy of this application is being sent by certified mail to the offset lease holders, Southern Union, Union Texas, and Mesa Petroleum with the request that they furnish you a waiver of objection and return one copy of the same to me.

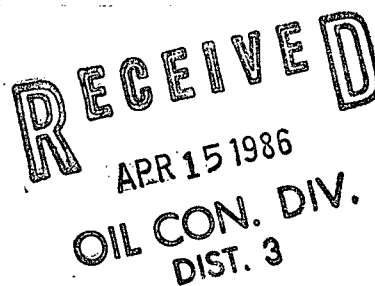
Sincerely,

Original Signed
R. J. Broussard
By BJS

MEM/ct

Attachments

cc: Mr. Ernie Busch
New Mexico Oil Conservation Division
1000 Rio Brazos Road
Aztec, NM 87410



R. J. Criswell - Denver

J. D. Cutter - Denver

Union Texas Petroleum hereby waives objection to Amoco's application for an unorthodox location as proposed above.

By: Michael R. Reisz

Date: April 11, 1986

PE6



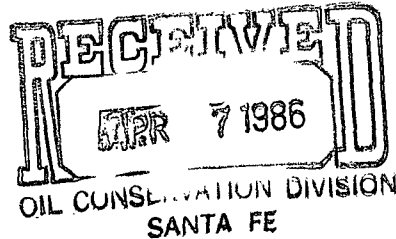
STATE OF NEW MEXICO
ENERGY AND MINERALS DEPARTMENT
OIL CONSERVATION DIVISION
AZTEC DISTRICT OFFICE

1000 RIO GRAZON ROAD
AZTEC, NEW MEXICO 87410
(505) 334-6176

OIL CONSERVATION DIVISION
BOX 2088
SANTA FE, NEW MEXICO 87501

DATE 4-3-86

RE: Proposed MC _____
Proposed DHC _____
Proposed NSL X _____
Proposed SWD _____
Proposed WFX _____
Proposed PMX _____



Gentlemen:

I have examined the application dated 3-19-86
for the Auraco Schubert, A. #1 M-25-31N-9W
Operator Lease and Well No. Unit, S. 1/4

and my recommendations are as follows:

Approved

Yours truly,

Ed. Bruch