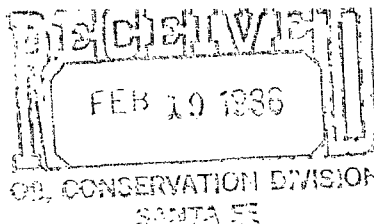


*Universe in  
Release Immediately*



**Union Texas Petroleum**



*By DRC  
at 10 PM ELS*

375 U.S. Highway 64  
Farmington, New Mexico 87401  
Telephone (505) 325-3587

February 14, 1986

Mr. David Catanach  
New Mexico Oil Conservation Division  
P.O. Box 2088  
Santa Fe, New Mexico 87501

*NSL-2257  
RULE-104 (I)*

Application For Unorthodox Location:

Johnston Federal # 11 J.  
Blanco Pictured Cliffs  
1250' FNL & 810' FWL  
Section 7, T31N, R9W  
San Juan County, New Mexico

Union Texas Petroleum hereby requests approval of an unorthodox well location for the Johnston Federal # 11J.

The original survey placed this well at 1823' FNL & 855" FWL which was found later to be in error, the actual location being 1250' FNL & 810' FWL, a non-standard location. In the interim the well was drilled, completed and ready for connection to the Transporter when the error was discovered.

A copy of this application is being sent by certified mail to the offset lease holders, El Paso & Koch Ind., with the request that they furnish you a waiver of objection and return one copy of the same to me.

Sincerely,

L.R. La Follette  
Regulatory Analyst

LRL:clb  
Attachment

cc: Mr. Ernie Busch  
New Mexico Oil Conservation Division  
1000 Rio Brazos Road  
Aztec, New Mexico 87410

\_\_\_\_\_ hereby waives objection to Union  
Texas Petroleum's application for an unorthodox location as  
proposed above.

BY: \_\_\_\_\_

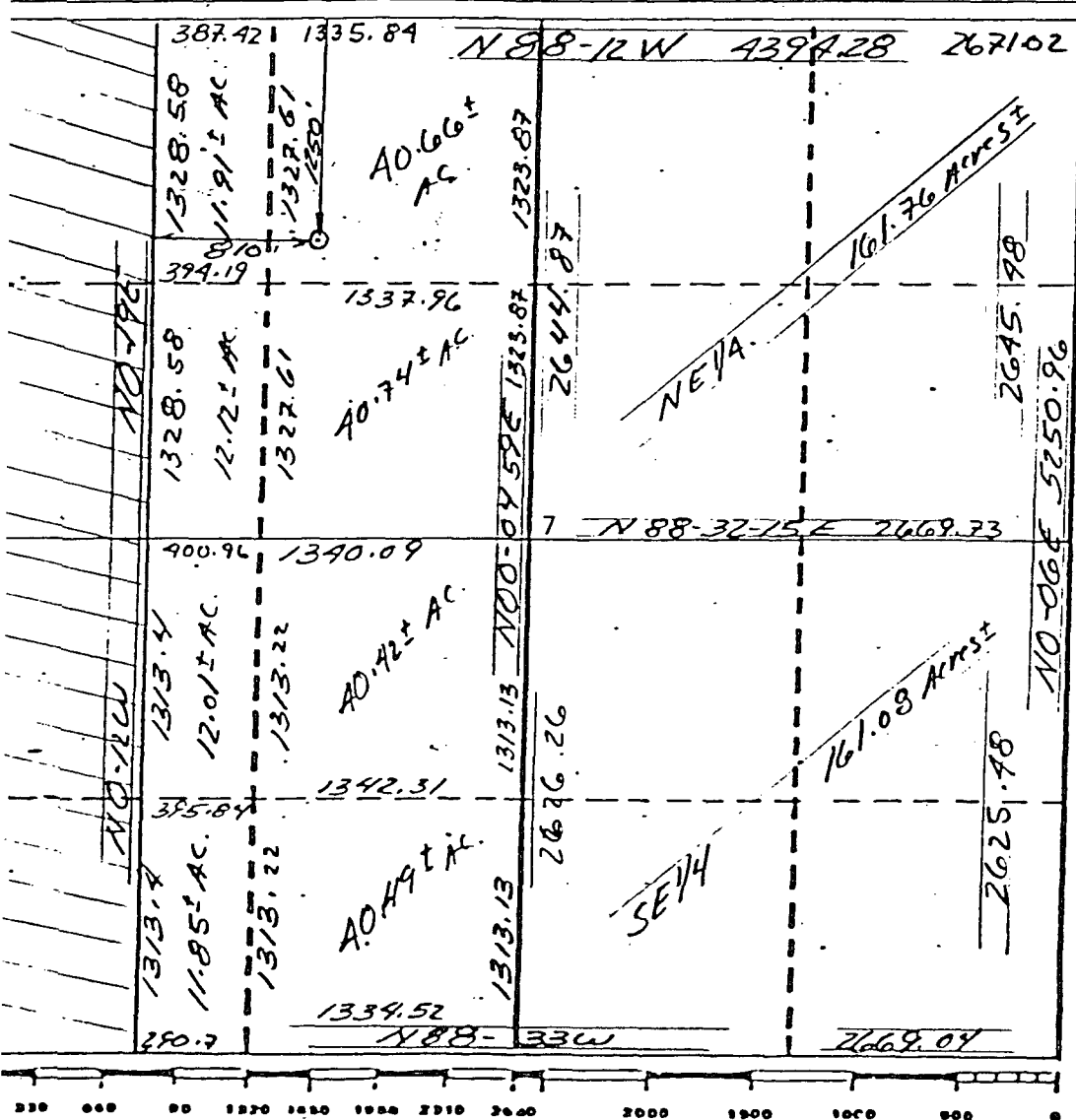
DATE: \_\_\_\_\_

*Check with Dick*

Supra-ds C-12  
Effective 1-1-83

Operator UNION TEXAS PETROLEUM CORPORATION		Lease JOHNSTON FED		Well No. 11J
Well Letter C	Section 7	Township 31 NORTH	Range 9 WEST	County SAN JUAN
Actual Footage Location of Wells				
1250 feet from the NORTH line and 810 feet from the WEST line				
Ground Level Elev. 6552	Producing Formation Pictured Cliffs	Pool Blanco	Dedicated Acres W/2 209.50 Acres	

- No allowable will be assigned to the well until all interests have been consolidated (by communitization, unitization, forced-pooling, or otherwise) or until a non-standard unit, eliminating such interests, has been approved by the Commission.



PLAT REVISED

Date Surveyed  
February 1986

Registered Professional Engineer  
and/or Land Surveyor

Certificate No.  
7259

FORGED TOMPKINS

NEW MEXICO

7259

REGISTERED LAND SURVEYOR

UNION TEXAS PETROLEUM

Johnston Federal # 11J

1250' FNL & 810' FWL

Sec. 7, T31N, R9W, SJCo. N.M.



UTP-Pictured Cliffs



EPNG-Pictured Cliffs



Koch Expl. Pictured Cliffs

R 10 W

R 9 W

T  
31  
N

1

6

5



12



7

8



13

18

17



# AZTEC QUADRANGLE

NEW MEXICO

15 MINUTE SERIES (TOPOGRAPHIC)

BASE IN 31  
(BONDAD HILL 1:24 000)

4480 COLO 24 MI  
5400 COLO 34 MI

COLORADO  
NEW MEXICO

50° 248

249

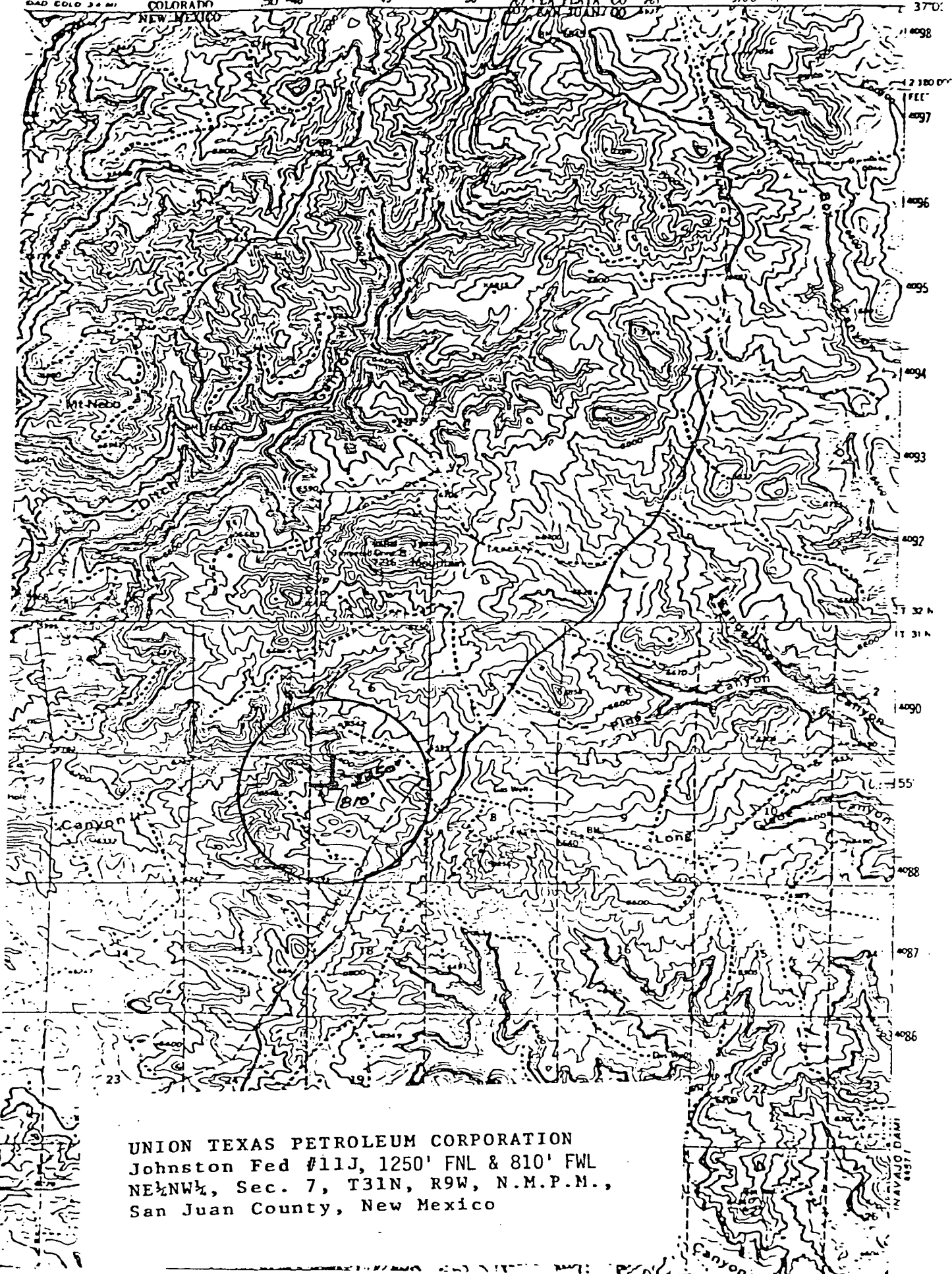
250

762 LA PLATA CO 261

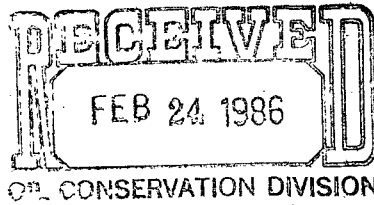
520 00 111°

107° 45

37° 0



UNION TEXAS PETROLEUM CORPORATION  
Johnston Fed #11J, 1250' FNL & 810' FWL  
NE $\frac{1}{4}$ NW $\frac{1}{4}$ , Sec. 7, T31N, R9W, N.M.P.M.,  
San Juan County, New Mexico



KOCH EXPLORATION COMPANY

February 21, 1986

Union Texas Petroleum  
375 U. S. Highway 64  
Farmington, New Mexico 87401

Attn: L. R. LaFollette

Re: Application for Unorthodox Location  
Johnson Federal #11J  
Blanco Pictured Cliffs  
1250' FNL, 810' FWL  
Sec. 7-T31N-R9W  
San Juan County, New Mexico

Gentlemen:

Enclosed please find a copy of your letter dated February 14, 1986 regarding the captioned as executed by Koch Exploration Company. The original has been sent to the New Mexico Oil Conservation Division.

Please note that Koch's two Pictured Cliffs wells are located in the NE/4NE/4 and SW/4SE/4 of Section 13-T31N-R10W. Koch does not own the well in the NW/4NW/4 of said Section 13. It would be appropriate to correct your maps accordingly and submit to the New Mexico Oil Conservation Division.

Yours very truly,

Janet Kae Kruse  
Senior Landman

JKK:cem

Encl.

cc: Mr. David Catanach



**Union Texas Petroleum**

RECEIVED

FEB 20 1986

375 U.S. Highway 64  
Farmington, New Mexico 87401  
Telephone (505) 325-3587

February 14, 1986

Koch Exploration  
1225 17th Street  
Suite 2540  
Denver, Colorado 80202

Application For Unorthodox Location:

Johnston Federal # 11 J  
Blanco Pictured Cliffs  
1250' FNL & 810' FWL  
Section 7, T31N, R9W  
San Juan County, New Mexico

Union Texas Petroleum hereby requests approval of an unorthodox well location for the Johnston Federal # 11J.

The original survey placed this well at 1823' FNL & 855" FWL which was found later to be in error, the actual location being 1250' FNL & 810' FWL, a non-standard location. In the interim the well was drilled, completed and ready for connection to the Transporter when the error was discovered.

A copy of this application is being sent by certified mail to you and El Paso with the request that you furnish Mr. David Catanach, New Mexico Oil Conservation Division, P.O. Box 2088, Santa Fe, New Mexico 87501 a waiver of object and return one copy of the same to me.

Sincerely,

L.R. La Follette  
Regulatory Analyst

LRL:c1b  
Attachment


cc: Mr. Ernie Busch  
New Mexico Oil Conservation Division  
1000 Rio Brazos Road  
Aztec, New Mexico 87410

Koch Exploration hereby waives objection to Union Texas Petroleum's application for an unorthodox location as proposed above.

  
2-21-86



Union Texas Petroleum



375 U.S. Highway 64  
Farmington, New Mexico 87401  
Telephone (505) 325-3587

February 14, 1986

El Paso Natural Gas Company  
P.O. Box 990  
Farmington, New Mexico 87499

Application For Unorthodox Location:

Johnston Federal # 11J  
Blanco Pictured Cliffs  
1250' FNL & 810' FWL  
Section 7, T31N, R9W  
San Juan County, New Mexico

Union Texas Petroleum hereby requests approval of an unorthodox well location for the Johnston Federal # 11J.

The original survey placed this well at 1823' FNL & 855" FWL which was found later to be in error, the actual location being 1250' FNL & 810' FWL, a non-standard location. In the interim the well was drilled, completed and ready for connection to the Transporter when the error was discovered.

A copy of this application is being sent by certified mail to you and Koch Ind., with the request that you furnish Mr. David Catanach, New Mexico Oil Conservation Division, P.O. Box 2088, Santa Fe, New Mexico 87501 a waiver of object and return one copy of the same to me.

Sincerely,

L.R. La Follette  
Regulatory Analyst

LRL:clb  
Attachment


cc: Mr. Ernie Busch  
New Mexico Oil Conservation Division  
1000 Rio Brazos Road  
Aztec, New Mexico 87410

Meridian Oil hereby waives objection to Union Texas Petroleum's application for an unorthodox location as proposed above.

BY:

DATE:

2-20-86





STATE OF NEW MEXICO  
ENERGY AND MINERALS DEPARTMENT

OIL CONSERVATION DIVISION  
AZTEC DISTRICT OFFICE


NSL  
2257

1000 RIO BRAZOS ROAD  
AZTEC, NEW MEXICO 87410  
(505) 334-6178

OIL CONSERVATION DIVISION  
BOX 2088  
SANTA FE, NEW MEXICO 87501

DATE 2-21-86

RE: Proposed MC \_\_\_\_\_  
Proposed DHC \_\_\_\_\_  
Proposed NSL A \_\_\_\_\_  
Proposed SWD \_\_\_\_\_  
Proposed WFX \_\_\_\_\_  
Proposed PHX \_\_\_\_\_



Gentlemen:

I have examined the application dated 2-19-86  
for the Union Texas Petroleum Corp. Johnston Field #115 C-7-31N-704  
Operator Lease and Well No. Unit, ..

and my recommendations are as follows:

Approved  
\_\_\_\_\_  
\_\_\_\_\_  
\_\_\_\_\_  
\_\_\_\_\_

Yours truly,

[Signature]