


Release May 5, 1986

B4 DEC

MERIDIAN OIL



April 14, 1986
SANTA FE

NSL-2265
RULE-104 F(Z)
Blanco Mesas Pool
320 Acres cdd
El Paso Section 26

Mr. Richard Stamets
New Mexico Oil Conservation Division
Post Office Box 2088
Santa Fe, New Mexico 87501

Dear Mr. Stamets:

This is a request for administrative approval for an unorthodox gas well location in the Blanco Mesa Verde Pool.

It is intended to locate the El Paso Natural Gas Company's Vaughn #33A at 2300' from the North line and 1500' from the East line of Section 26, T-26-N, R-6-W, Rio Arriba County, New Mexico.

Extremely rough terrain in the form of steep cliffs makes it impossible to build an orthodox location in the northwest quarter of this section.

A copy of this application is being submitted to all offset operators by certified mail with a request that they furnish your Santa Fe office with a Waiver of Objection, and return one copy to this office.

Plats showing the proposed well location and the terrain in Section 26, along with an ownership plat, are attached.

Sincerely yours,

A handwritten signature in dark ink, appearing to read "G. W. Brink". The signature is fluid and cursive, with a long horizontal stroke at the end.

G. W. Brink
Project Drilling Engineer

encl.

WAIVER

_____ hereby waives objection to El Paso Natural Gas Company's application for an unorthodox location for their Vaughn #33A as proposed above.

By: _____

Date: _____

cc: Mesa Petroleum
Caulkins Oil
Texaco Producing

All distances must be from the outer boundaries of the Section.

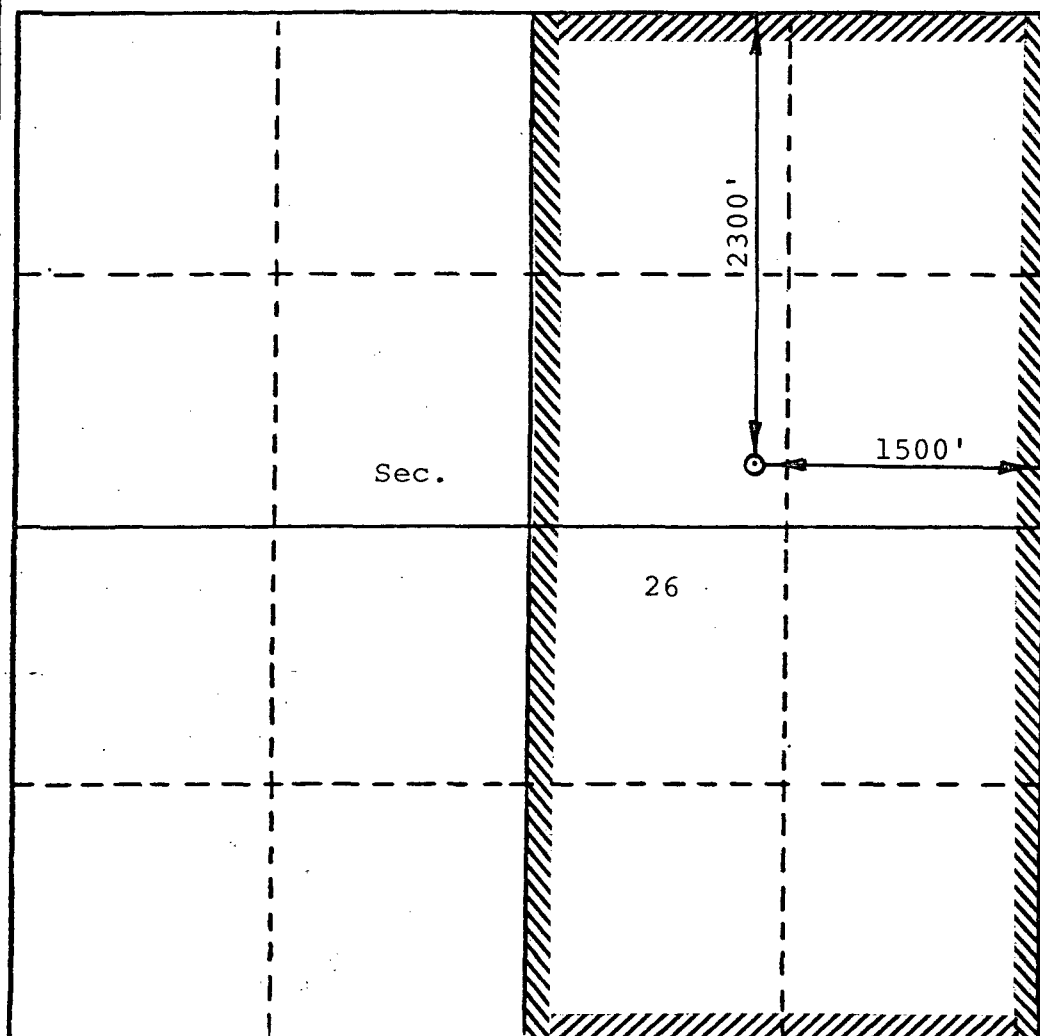
Operator El Paso Natural Gas Company			Lease Vaughn (SF 079266)		Well No. 33A
Unit Letter G	Section 26	Township 26N	Range 6W	County Rio Arriba	
Actual Footage Location of Well: 2300 feet from the North line and 1500 feet from the East line					
Ground Level Elev. 6698	Producing Formation Mesaverde		Pool Blanco		Dedicated Acreage: 320 Acres

1. Outline the acreage dedicated to the subject well by colored pencil or hachure marks on the plat below.
2. If more than one lease is dedicated to the well, outline each and identify the ownership thereof (both as to working interest and royalty).
3. If more than one lease of different ownership is dedicated to the well, have the interests of all owners been consolidated by communitization, unitization, force-pooling, etc?

☐ Yes ☐ No If answer is "yes," type of consolidation _____

If answer is "no," list the owners and tract descriptions which have actually been consolidated. (Use reverse side of this form if necessary.) _____

No allowable will be assigned to the well until all interests have been consolidated (by communitization, unitization, forced-pooling, or otherwise) or until a non-standard unit, eliminating such interests, has been approved by the Division.



CERTIFICATION

I hereby certify that the information contained herein is true and complete to the best of my knowledge and belief.

Name
Drilling Clerk
Position
El Paso Natural Gas
Company

Date

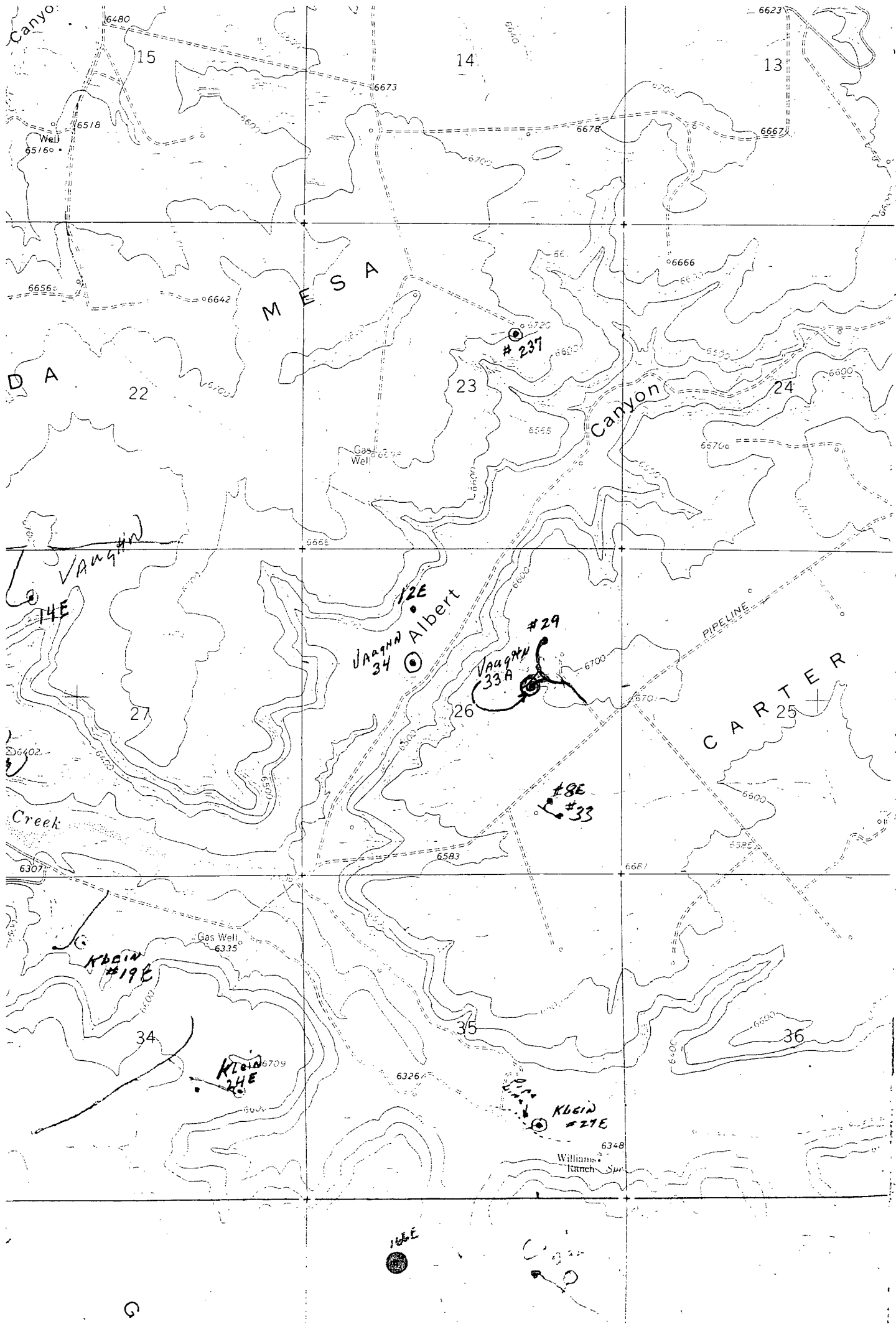
I hereby certify that the well location shown on this plat was plotted from field notes of actual surveys made by me or under my supervision, and that the same is true and correct to the best of my knowledge and belief.

March 18, 1986

Date Surveyed
David M. Kelsey
Registered Professional Engineer
and/or Land Surveyor

Certificate No.

5855



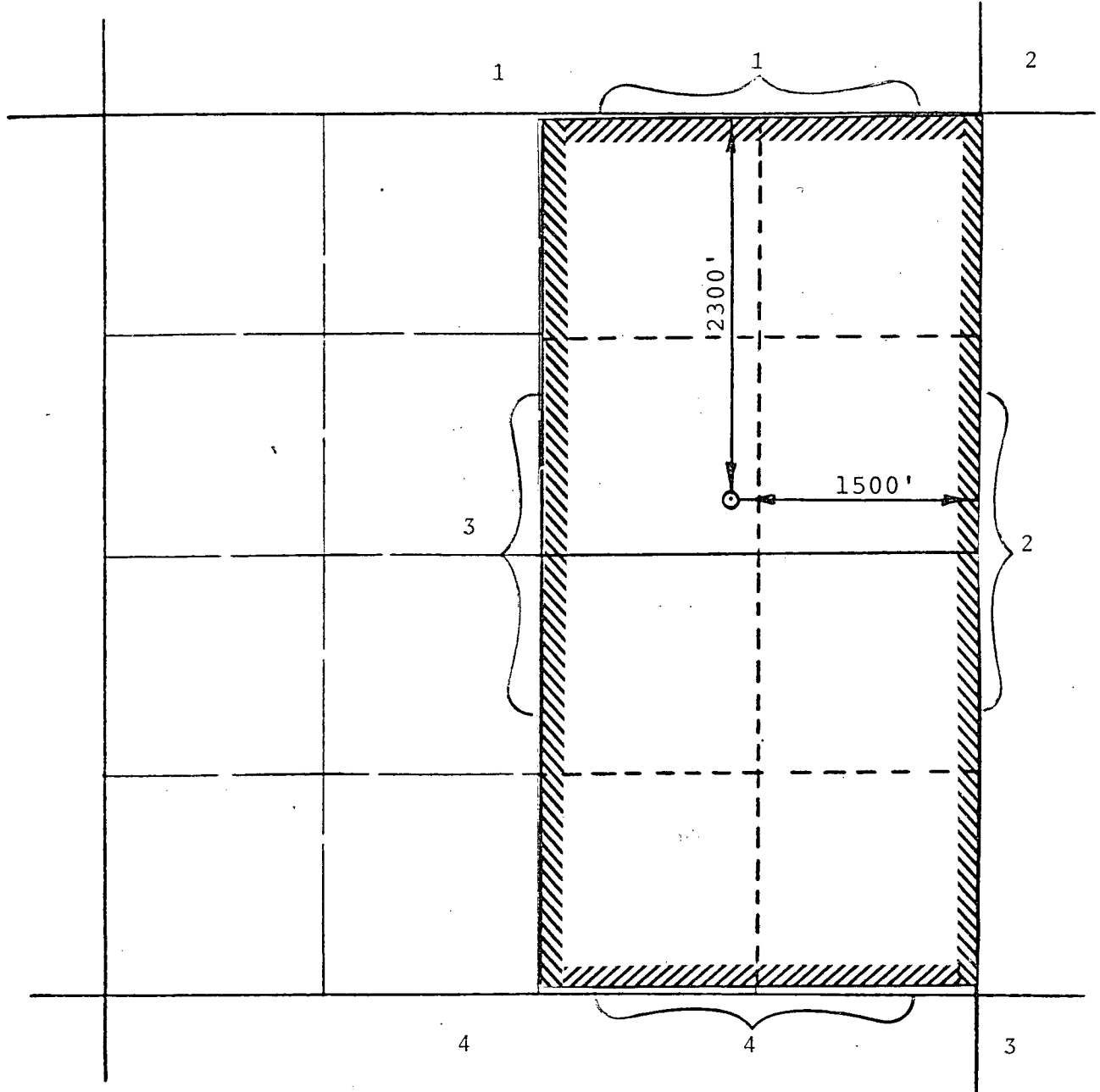
EL PASO NATURAL GAS COMPANY

Well Name Vaughn #33A, Blanco Mesaverde

Footage----- 2300' FNL, 1500' FEL

APPLICATION FOR NON-STANDARD LOCATION

County Rio Arriba State New Mexico Section 26 Township 26N Range 6W



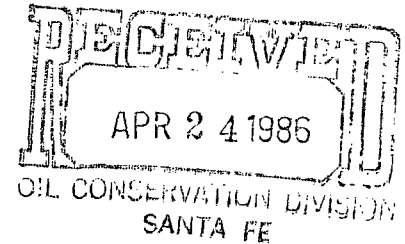
REMARKS:

- (1) Mesa Petroleum Company
- (2) Caulkins Oil Company
- (3) Texaco Producing Inc.
- (4) El Paso Natural Gas Company

MERIDIAN OIL

April 11, 1986

Mr. Richard Stamets
New Mexico Oil Conservation Division
Post Office Box 2088
Santa Fe, New Mexico 87501



Dear Mr. Stamets:

This is a request for administrative approval for an unorthodox gas well location in the Blanco Mesa Verde Pool.

It is intended to locate the El Paso Natural Gas Company's Vaughn #33A at 2300' from the North line and 1500' from the East line of Section 26, T-26-N, R-6-W, Rio Arriba County, New Mexico.

Extremely rough terrain in the form of steep cliffs makes it impossible to build an orthodox location in the northwest quarter of this section.

A copy of this application is being submitted to all offset operators by certified mail with a request that they furnish your Santa Fe office with a Waiver of Objection, and return one copy to this office.

Plats showing the proposed well location and the terrain in Section 26, along with an ownership plat, are attached.

Sincerely yours,

A handwritten signature in dark ink, appearing to read "G. W. Brink".

G. W. Brink
Project Drilling Engineer

encl.

WAIVER


Texaco Producing Inc. hereby waives objection to El Paso Natural Gas Company's application for an unorthodox location for their Vaughn #33A as proposed above.

By: A handwritten signature in dark ink, appearing to read "J. A. Schell".
J. A. SCHELL

Date: 04/21/86

cc: Mesa Petroleum
Caulkins Oil
Texaco Producing

MERIDIAN OIL



April 11, 1986

Mr. Richard Stamets
New Mexico Oil Conservation Division
Post Office Box 2088
Santa Fe, New Mexico 87501

Dear Mr. Stamets:

This is a request for administrative approval for an unorthodox gas well location in the Blanco Mesa Verde Pool.

It is intended to locate the El Paso Natural Gas Company's Vaughn #33A at 2300' from the North line and 1500' from the East line of Section 26, T-26-N, R-6-W, Rio Arriba County, New Mexico.

Extremely rough terrain in the form of steep cliffs makes it impossible to build an orthodox location in the northwest quarter of this section.

A copy of this application is being submitted to all offset operators by certified mail with a request that they furnish your Santa Fe office with a Waiver of Objection, and return one copy to this office.

Plats showing the proposed well location and the terrain in Section 26, along with an ownership plat, are attached.

Sincerely yours,

G. W. Brink
Project Drilling Engineer

encl.

WAIVER

Caulkins Oil Co. hereby waives objection to El Paso Natural Gas Company's application for an unorthodox location for their Vaughn #33A as proposed above.

By: Charles E. Vergara

Date: 4-16-86

cc: Mesa Petroleum
Caulkins Oil
Texaco Producing



STATE OF NEW MEXICO
ENERGY AND MINERALS DEPARTMENT
OIL CONSERVATION DIVISION
AZTEC DISTRICT OFFICE


UPC-2265

1000 RIO BRAZOS ROAD
AZTEC, NEW MEXICO 87410
(505) 334-6178

OIL CONSERVATION DIVISION
BOX 2088
SANTA FE, NEW MEXICO 87501

DATE 4-15-86

RE: Proposed MC _____
Proposed DHC _____
Proposed NSL x _____
Proposed SWD _____
Proposed WFX _____
Proposed PMX _____



Gentlemen:

I have examined the application dated 4-11-86
for the E. Paso Natural Gas Co. Vaughn #33A G-26-26N-608
Operator Lease and Well No. Unit, S-T-R

and my recommendations are as follows:

Approve

Yours truly,

Tom Buell