



STATE OF NEW MEXICO  
ENERGY AND MINERALS DEPARTMENT  
OIL CONSERVATION DIVISION  
AZTEC DISTRICT OFFICE

1000 RIO BRAZOS ROAD  
AZTEC, NEW MEXICO 87410  
(505) 334-6178

OIL CONSERVATION DIVISION

BOX 2088

SANTA FE, NEW MEXICO 87501

DATE 10-6-86

RE: Proposed MC \_\_\_\_\_  
Proposed DHC \_\_\_\_\_  
Proposed NSL 2297  
Proposed SWD \_\_\_\_\_  
Proposed WFX \_\_\_\_\_  
Proposed PMX \_\_\_\_\_

Gentlemen:

I have examined the application dated 9-8-86  
for the Union Texas Pet. Corp. Seymour #7A J-23-31N-9W  
Operator Lease and Well No. Unit, S-T-R

and my recommendations are as follows:

Approve  
\_\_\_\_\_  
\_\_\_\_\_  
\_\_\_\_\_  
\_\_\_\_\_  
\_\_\_\_\_

Yours truly,


E. B. Buel

*Release Date*  
*9-28-86*

*By DRC*



Union Texas Petroleum



375 U.S. Highway 64  
Farmington, New Mexico 87401  
Telephone (505) 325-3587

September 5, 1986

Mr. R. L. Stamets  
New Mexico Oil Conservation Division  
P. O. Box 2088  
Santa Fe, New Mexico 87501-2088

*NSL - 2297*  
*RULE - 104 F (L)*

Re: Unorthodox Location  
Seymour #7A  
1615' FSL & 2200' FEL  
Section 23, T31N-R9W  
San Juan County, New Mexico

*Blanco Mesaverde Pool*  
*300 Acres dedicated*  
*E1/2 Section 23.*

Dear Mr. Stamets:

Union Texas Petroleum requests administrative approval of an Unorthodox Location for a Blanco Mesaverde well. The basis for our request is topography. The offset operators have approved our request.

If I may be of any further assistance, please advise.

Very truly yours,

*Robert C. Frank*

Robert C. Frank  
Permit Coordinator

RCF:lmg

cc: Tenneco  
Meridian  
OCD - Aztec

All distances must be from the outer boundaries of the Section.

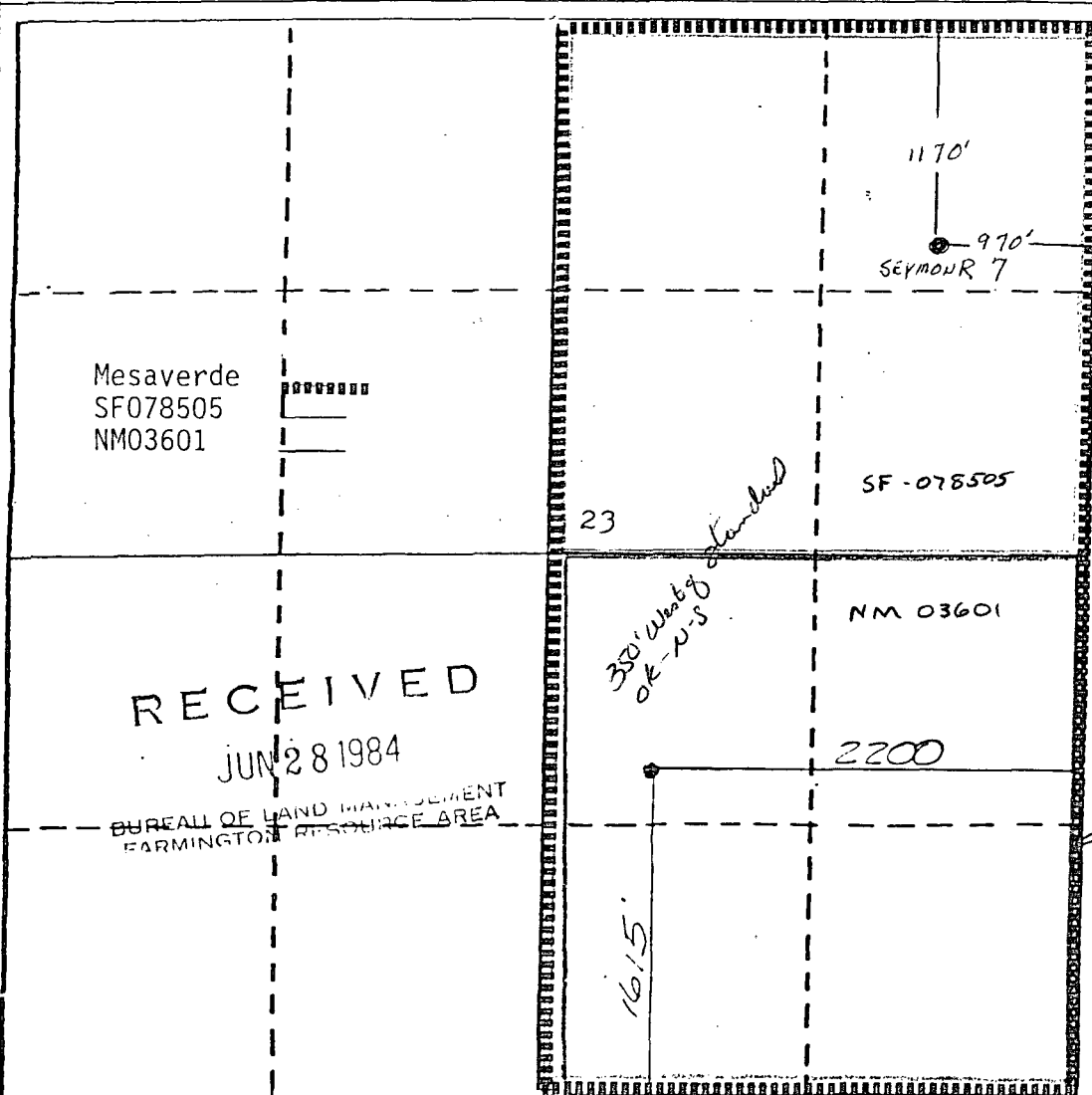
Operator <b>UNION TEXAS PETROLEUM CORPORATION</b>			Lease <b>SEYMOUR</b>		Well No. <b>7A</b>
Unit Letter <b>J</b>	Section <b>23</b>	Township <b>31 NORTH</b>	Range <b>9 WEST</b>	County <b>SAN JUAN</b>	
Actual Footage Location of Well: <b>1615</b> feet from the <b>SOUTH</b> line and <b>2200</b> feet from the <b>EAST</b> line					
Ground Level Elev. <b>6328</b>	Producing Formation <b>Mesaverde</b>		Pool <b>Blanco</b>	Dedicated Acreage: <b>E/2 320.00</b>	

1. Outline the acreage dedicated to the subject well by colored pencil or hachure marks on the plat below.
2. If more than one lease is dedicated to the well, outline each and identify the ownership thereof (both as to well interest and royalty).
3. If more than one lease of different ownership is dedicated to the well, have the interests of all owners been consolidated by communitization, unitization, force-pooling, etc?

☒ Yes ☐ No If answer is "yes," type of consolidation Communitized No. 14-08-001-917

If answer is "no," list the owners and tract descriptions which have actually been consolidated. (Use reverse side of this form if necessary.)

No allowable will be assigned to the well until all interests have been consolidated (by communitization, unitization, forced-pooling, or otherwise) or until a non-standard unit, eliminating such interests, has been approved by the Division.



## CERTIFICATION

I hereby certify that the information contained herein is true and complete to the best of my knowledge and belief.

*Rudy D. Motto*  
Name

Rudy D. Motto

Position

Area Operations Manager

Company

Union Texas Petroleum

Date

June 21, 1984

I hereby certify that the well location shown on this plat was plotted from the notes of actual surveys made by me under my supervision, and that the same is true and correct to the best of my knowledge and belief.

Date Surveyed

December 5, 1983

Registered Professional Engineer  
and/or Land Surveyor

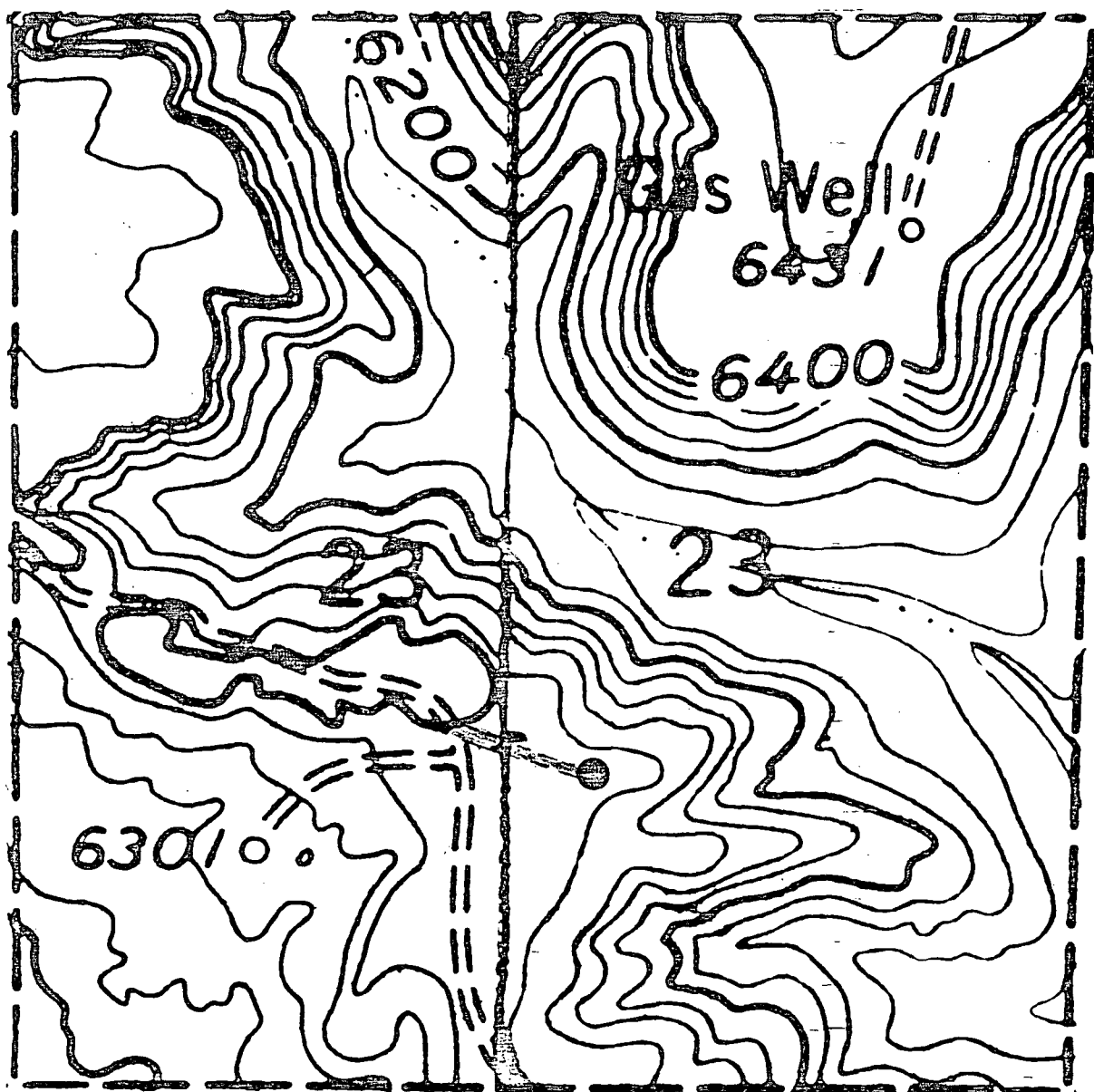
Michael Daly

Certificate No.  
5992

Exhibit I

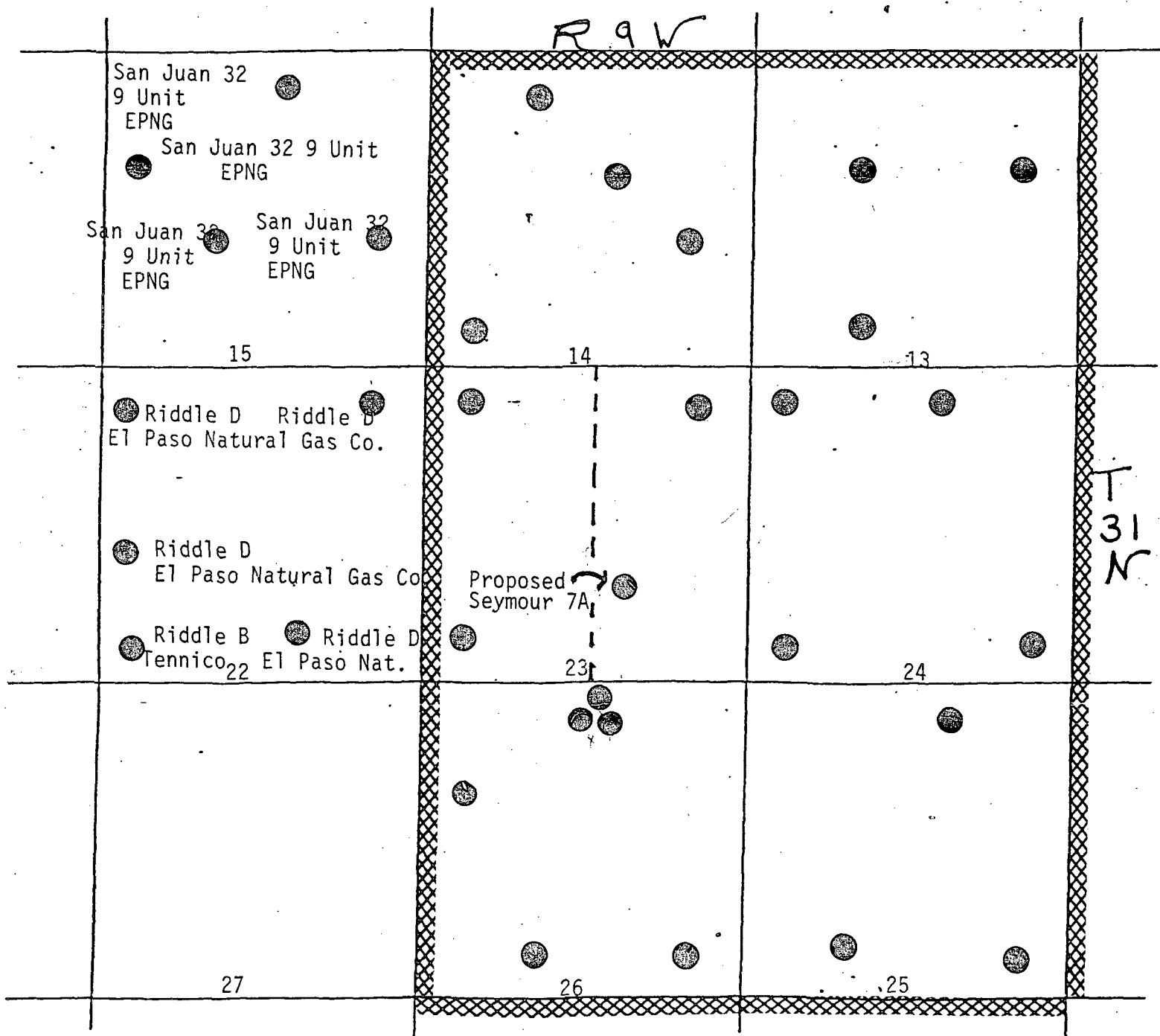


On Lease Road ———  
Off Lease Road ———



Seymour No. 7A  
Section 23, T31N, R9W, NMPM  
San Juan County, New Mexico  
1615' FSL; 2200' FEL

Union Texas Petroleum Corporation



Union Texas  
Petroleum.

P. O. Box 1290  
Farmington, N.M. 87499  
(505) 325-3587

CERTIFIED NO. P 483 749 465

June 22, 1984

Tenneco Oil Company  
601 S. Willow Drive  
Englewood, CO 80111

Gentlemen:

Union Texas Petroleum is submitting their proposal to drill and complete their Seymour No. 7A well in the Basin Dakota and Blanco Mesaverde formations located 1615' FSL; 2209' FEL, in Section 23, Township 31 North, Range 9 West, N.M.P.M., San Juan County, New Mexico.


Our records indicate that you are the and operator of acreage which adjoins this drilling unit. We request that you review the location and if you have no objections to the proposed non-standard location, we would appreciate your signing the attached two copies of this letter and return same to this office.

This well was staked as a non-standard location due to the solid rock canyon walls and slopes making it impossible to put a well location in a standard location.

Your prompt attention to this matter would be appreciated.

Yours truly,

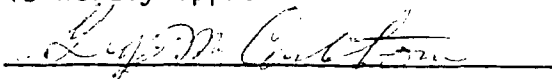
UNION TEXAS PETROLEUM CORPORATION



Rudy D. Motto  
Area Operations Manager

RDM:svr

This above non-standard location  
is hereby approved:



An  ALLIED Company

**Union Texas  
Petroleum**

P. O. Box 1290  
Farmington, N.M. 87499  
(505) 325-3587

June 22, 1984

Certified Letter No. P 483 749 451

El Paso Natural Gas Company  
P.O. Box 990  
Farmington, NM 87499

Dear Sir:


Union Texas Petroleum Corporation proposes to dually complete their Seymour No. 7A well in the Basin Dakota and the Blanco Mesaverde zones. This well is located 1615 feet from the South line and 2200 feet from the East line of Section 23, Township 31 North, Range 9 West, N.M.P.M., San Juan County, New Mexico.

Our records indicate that you are the operator of acreage which adjoins this drilling block. If you have no objections to this proposed well, we would appreciate your signing the attached copy of this letter and returning it to this office.

Your prompt consideration will be appreciated.

Very Truly Yours,

UNION TEXAS PETROLEUM CORPORATION



Rudy D. Motto  
Area Operations Manager

This above Dual well is hereby approved.

By: Donald R. Read

Title: District Operations Manager

Date: 7-2-84