


McKay Oil Corporation

ROY L. MCKAY, PRESIDENT

HOME OFFICE, P.O. BOX 2014 ROSWELL, N.M. 88202 • TELEPHONE 505/623-4735

OIL
&
GAS

January 19, 1987

Oil Conservation Division
New Mexico State Land Office
P.O. Box 2088
Santa Fe, New Mexico 87501

Attention: Dave Catanach

NSL-2319

RULE-104F(Z)

West Acous Slope Abo Gas Pool
160 Acres decd.
NE 1/4, Section 10

Re: Lookout Federal #6
NE/4, Sec. 10, T6S, R22E
Chaves County, N.M.

Gentlemen:

McKay Oil Corporation desires to drill a location in the NE/4, Section 10, Township 6 South, Range 22 East, NMPM. (See Attachment 'A') Due to topography and geological problems, McKay Oil is requesting an unorthodox status.

The well was originally staked at 660 feet from the North line and 1980 feet from the East line. Due to the terrain, the BLM would not approve this location or any other normal location within this particular drilling spacing unit. (See Attachment 'B')

The SW/4 of this quarter section was chosen because of geological data on surrounding wells. Further, any location in this quarter section that would be feasible to drill would have to be a non-standard location. Therefore, it is our opinion that this location would be the best economical and productive location to drill. (See Attachment 'C')

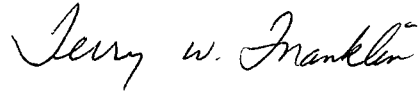
All minerals surrounding this proration unit, with the exception of to the Northeast, are leased to McKay Oil Corporation. (See Attachment 'A') The minerals to the Northeast are leased to Mesa Petroleum. A notification letter to Mesa Petroleum is being mail on this date in regards to the unorthodox location. Written confirmation of approval from Mesa to McKay Oil was requested as soon as possible. A copy of the letter will be forwarded to you upon our receipt.

page 2 of 2
O.C.D.
January 19, 1987

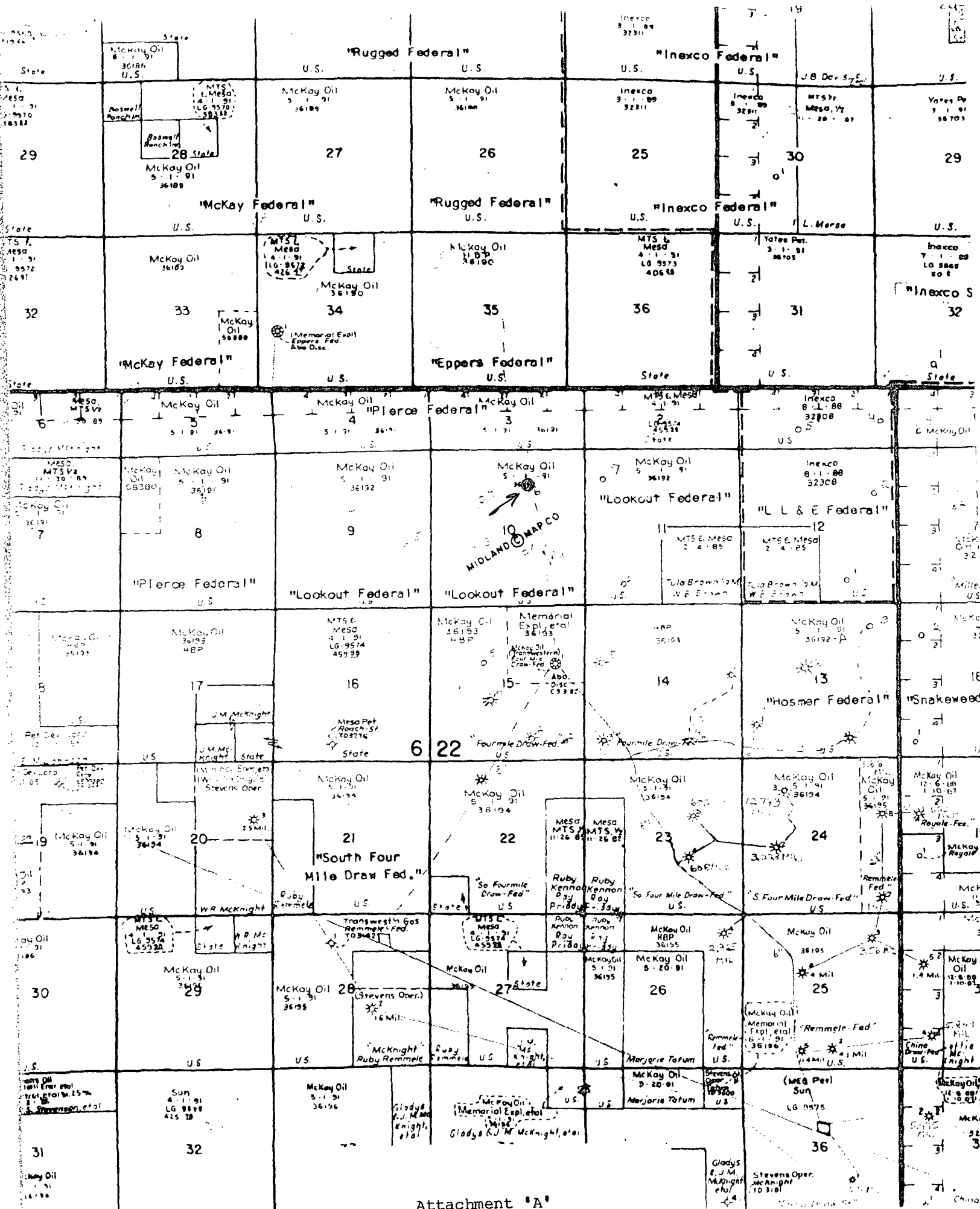
Therefore, McKay Oil requests that the O.C.D. approve the unorthodox location at 1122 feet from the North line and 1952 feet from the East line, Section 10, Township 6 South, Range 22 East, NMPM, which has been approved by the BLM and E.N.M. Archaeological Service.

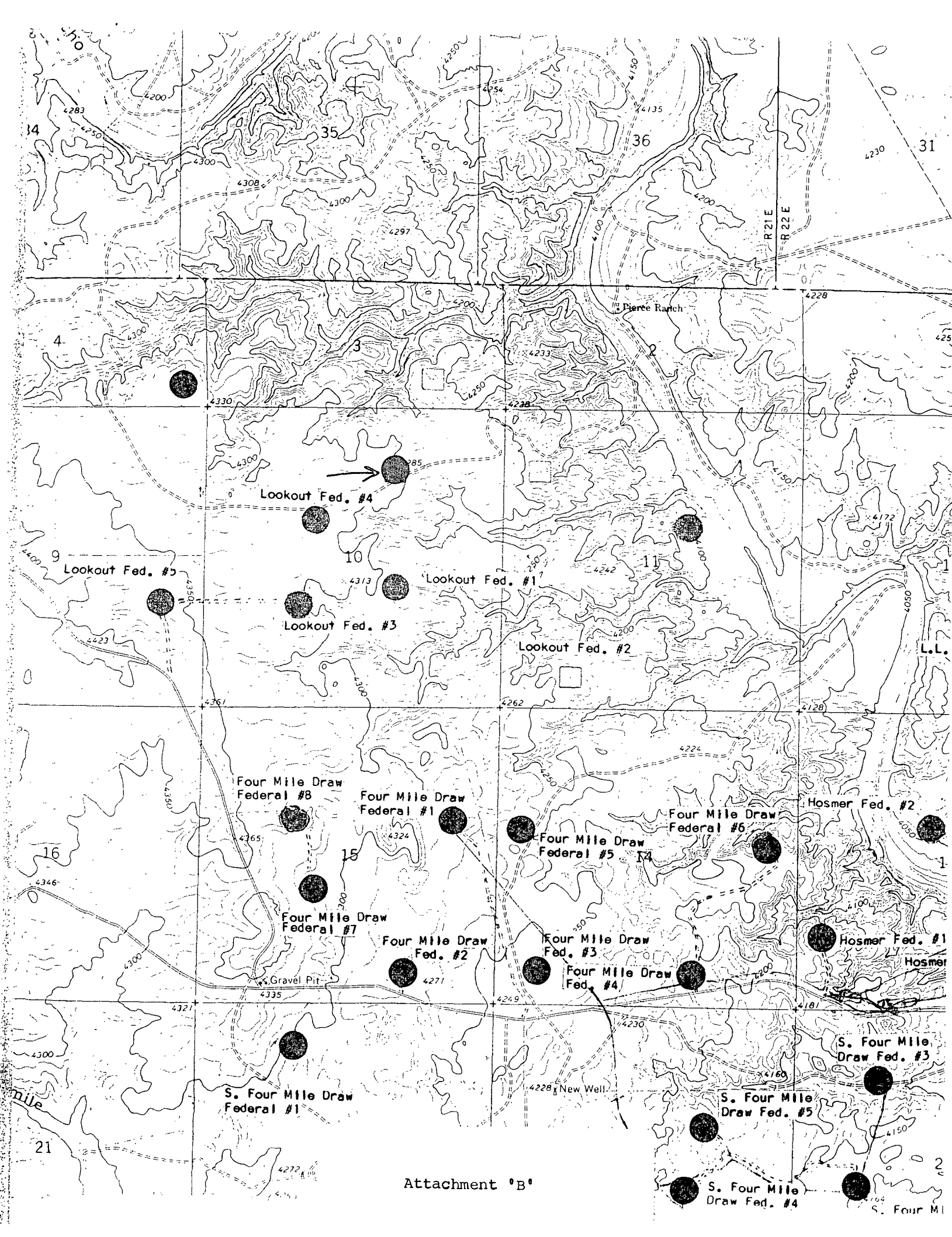
McKay Oil Corporation would request and appreciate your immediate attention to this matter. Thank you for your cooperation and assistance.

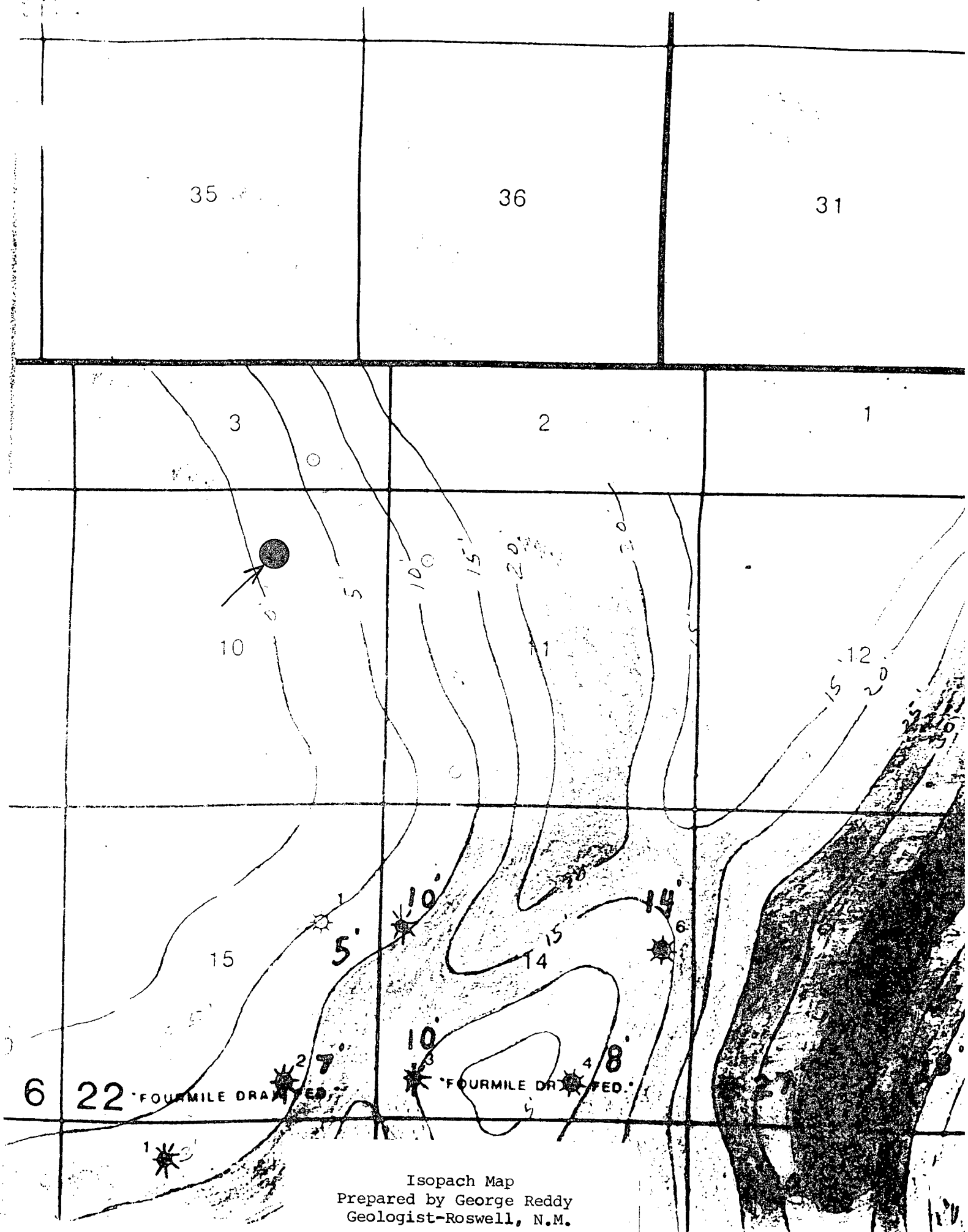
Sincerely,
McKay Oil Corporation

A handwritten signature in cursive script that reads "Terry W. Franklin".

Terry W. Franklin
Agent







Isopach Map
Prepared by George Reddy
Geologist-Roswell, N.M.

All distances must be from the outer boundaries of the Section.

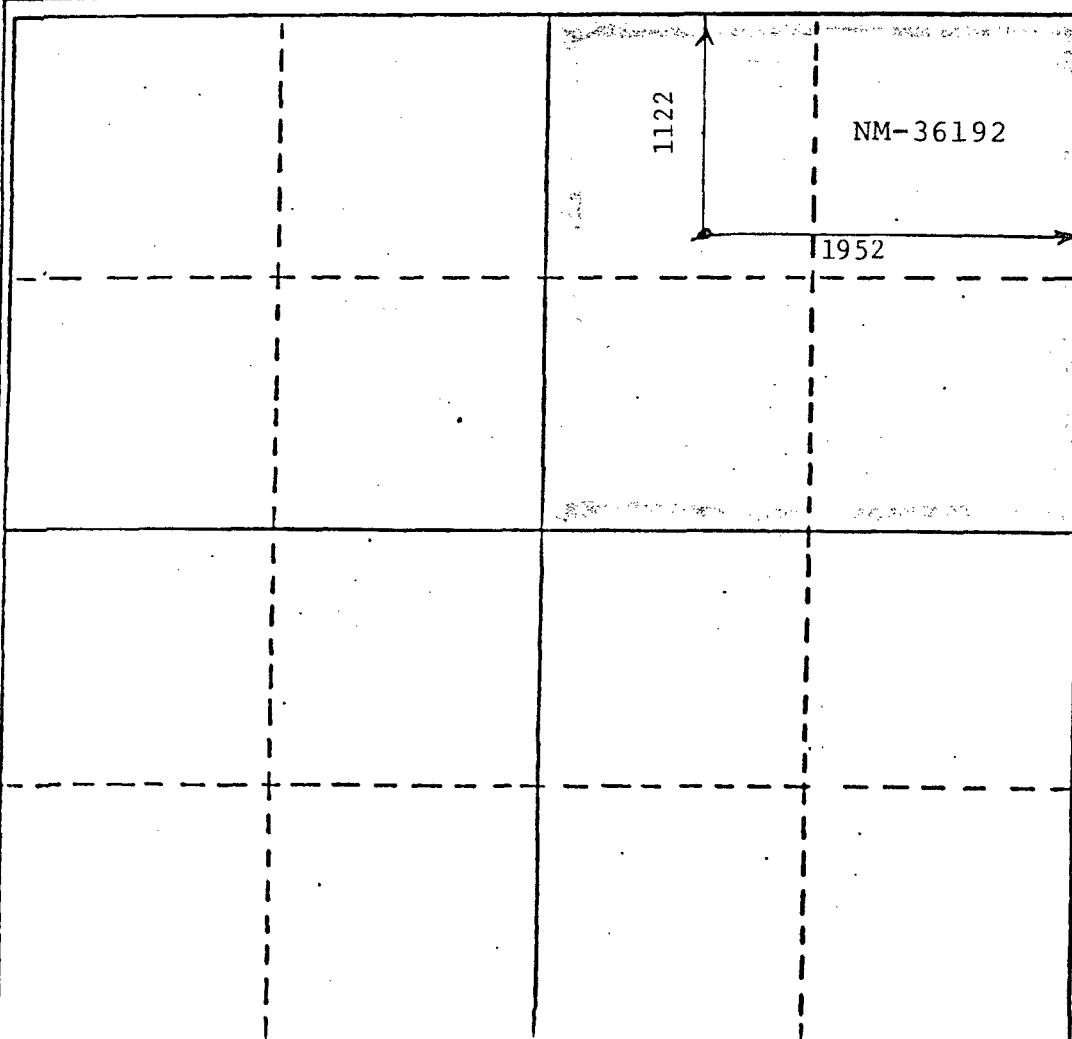
Operator McKay Oil Corp.			Lease Lookout Federal		Well No. #6
Unit Letter B	Section 10	Township 6 South	Range 22 East	County Chaves	
Actual Postage Location of Well: 1122 feet from the North line and 1952 feet from the East line					
Ground Level Elev. 4302	Producing Formation ABO		Pool W. Pecos Slope Abo		Dedicated Acres 160 Acres

1. Outline the acreage dedicated to the subject well by colored pencil or hatchure marks on the plat below.
2. If more than one lease is dedicated to the well outline each and identify the ownership thereof (both as to working interest and royalty).
3. If more than one lease of different ownership is dedicated to the well, have the interests of all owners been consolidated by communitization, unitization, force-pooling, etc?

☐ Yes ☐ No If answer is "yes," type of consolidation _____

If answer is "no," list the owners and tract descriptions which have actually been consolidated. (Use reverse side of this form if necessary.) _____

No allowable will be assigned to the well until all interests have been consolidated (by communitization, unitization, forced-pooling, or otherwise) or until a non-standard unit, eliminating such interests, has been approved by the Division.



CERTIFICATION

I hereby certify that the information contained herein is true and complete to the best of my knowledge and belief.

Name
Sam L. Shackelford
Position
Agent
Company
McKay Oil Corp.
Date
12-17-86

I hereby certify that the well location shown on this plat was plotted from field notes of actual surveys made by me or under my supervision, and that the same is true and correct to the best of my knowledge and belief.

Date Surveyed
December 17, 1986
Registered Professional Engineer and/or Land Surveyor
John A. Jaques, P.E. & L.S.
Certificate No. 6290

0 330 660 990 1320 1650 1980 2310 2640 2970 3300 3630 3960 4290 4620 4950 5280 5610 5940 6270 6600