

*Release Immediate 3/23/87
re offset*

B. De

MERIDIAN OIL

March 19, 1987

Mr. William LeMay
New Mexico Oil Conservation Division
Post Office Box 2088
Santa Fe, New Mexico 87501

*NSL-2331
RULE-184F(I)
Undesignated Fruitland
Gas Pool
160 Acre dedication - NW 1/4 Sec 23*

Dear Mr. LeMay:

This is a request for administrative approval for an unorthodox gas well location in the Undesignated Fruitland Pool.

It is intended to locate the Meridian Oil Inc.'s San Juan 30-6 Unit #403 at 1190' from the North line and 1900' from the West line of Section 23, T-30-N, R-7-W, Rio Arriba County, New Mexico.

Extremely rough terrain in the form of steep cliffs makes it impossible to build an orthodox location in the northwest quarter of this section.


Meridian Oil Inc. is operator of offsetting leases.

Plats showing the proposed well location and the terrain in Section 23, along with an ownership plat, are attached.

Sincerely yours,

J. D. Falconi
J. D. Falconi
Project Drilling Engineer

encl.



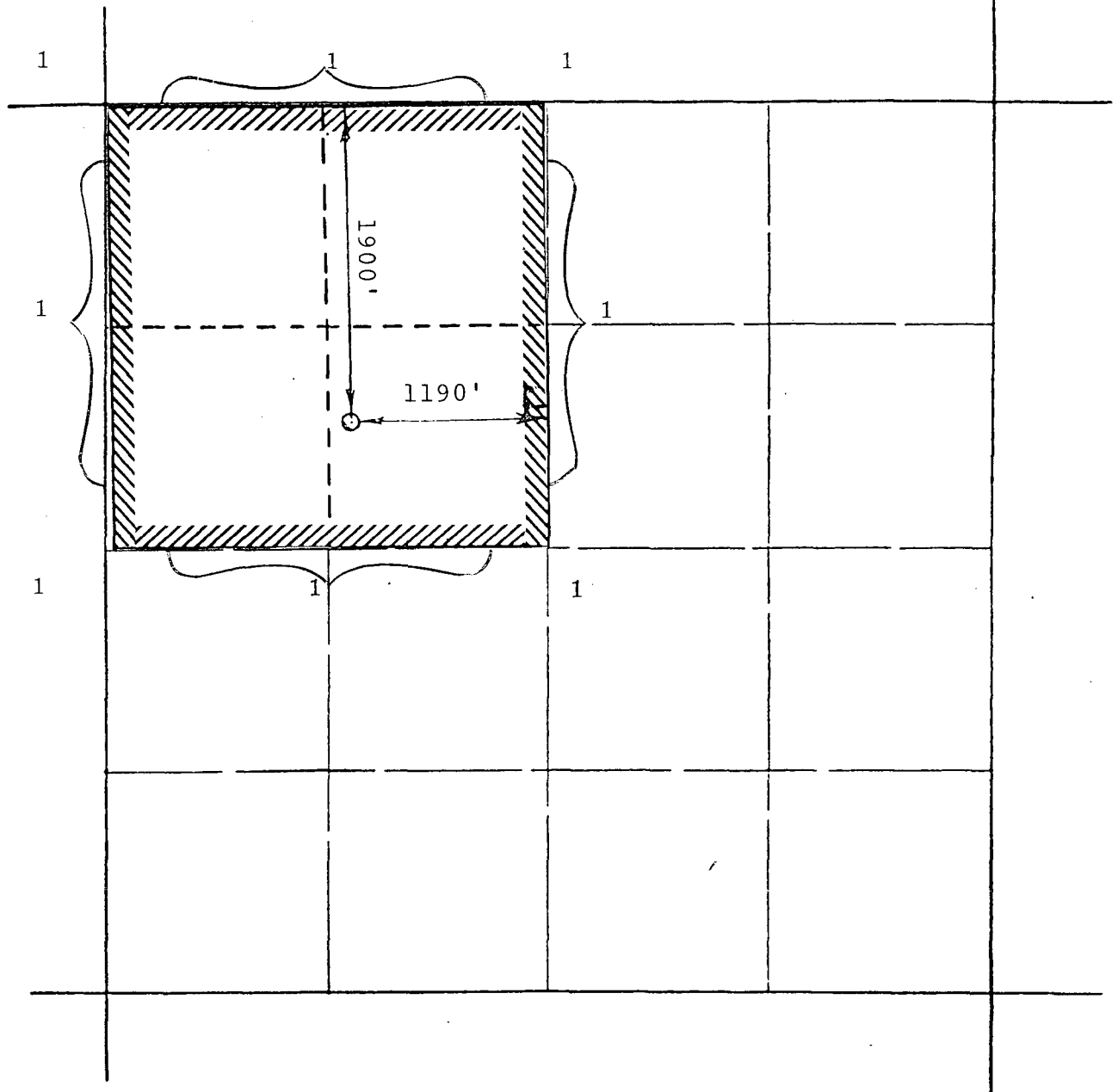
MERIDIAN OIL ON BEHALF OF
EL PASO NATURAL GAS COMPANY

Well Name San Juan 30-6 Unit #403, Fruitland

Footage----- 1190' ENL, 1900' FWL

APPLICATION FOR NON-STANDARD LOCATION

County Rio Arriba State New Mexico Section 23 Township 30N Range 7W



REMARKS:

(1) Meridian Oil on behalf of El Paso Natural Gas Company
as operator of San Juan 30-6 Unit

OIL CONSERVATION DIVISION

STATE OF NEW MEXICO
ENERGY AND MINERALS DEPARTMENTP. O. BOX 2088
SANTA FE, NEW MEXICO 87501Form C-102
Revised 10-1-78

All distances must be from the outer boundaries of the Section.

Operator MERIDIAN OIL INC..		Lease San Juan 30-6 Unit (SF 079382)		Well No. 403
Unit Letter C	Section 23	Township 30N	Range 7W	County Rio Arriba

Actual Footage Location of Well: 1190 feet from the North line and 1900 feet from the West line				
Ground Level Elev. 6241	Producing Formation Fruitland	Pool Undesignated	Dedicated Acreage: 160 Acres	

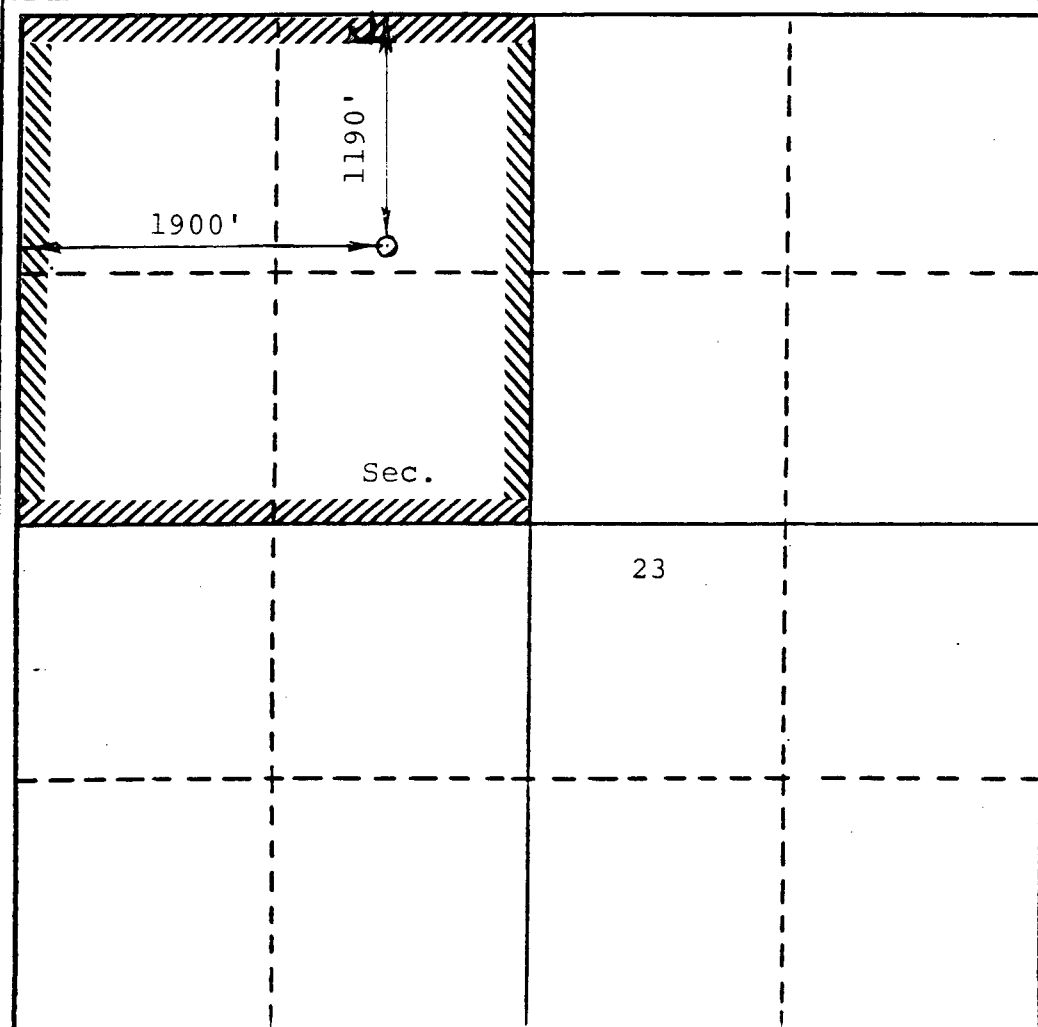
1. Outline the acreage dedicated to the subject well by colored pencil or hachure marks on the plat below.
2. If more than one lease is dedicated to the well, outline each and identify the ownership thereof (both as to working interest and royalty).
3. If more than one lease of different ownership is dedicated to the well, have the interests of all owners been consolidated by communitization, unitization, force-pooling, etc?

☒ Yes ☐ No If answer is "yes," type of consolidation Unitization

If answer is "no," list the owners and tract descriptions which have actually been consolidated. (Use reverse side of this form if necessary.)

No allowable will be assigned to the well until all interests have been consolidated (by communitization, unitization, forced-pooling, or otherwise) or until a non-standard unit, eliminating such interests, has been approved by the Division.

5/21/1986 PLAT REISSUED TO SHOW MOVED LOCATION



CERTIFICATION

I hereby certify that the information contained herein is true and complete to the best of my knowledge and belief.

Name

Drilling Clerk

Position

Meridian Oil Inc.

Company

March 18, 1987

Date

I hereby certify that the well location shown on this plat was plotted from field notes of actual surveys made by me or under my supervision, and that the same is true and correct to the best of my knowledge and belief.

April 7, 1986

Date Surveyed

David M. Kelsey

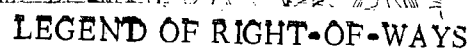
Registered Professional Engineer
and/or Land Surveyor

Certificate No.

5855

0 330 660 990 1320 1650 1980 2310 2640 2970 3300 3630 3960 4290 4620 4950 5280 5610 5940 6270 6600

NW 23-30-7



EXISTING ROADS

EXISTING PIPELINES

EXISTING ROAD & PIPELINE

PROPOSED ROADS ~~AAAAAA~~


PROPOSED PIPELINES

PROPOSED ROAD & PIPELINE



STATE OF NEW MEXICO
ENERGY AND MINERALS DEPARTMENT
OIL CONSERVATION DIVISION
HOBBS DISTRICT OFFICE

GARREY CARRUTHERS
GOVERNOR



11-18-87

POST OFFICE BOX 1980
HOBBS, NEW MEXICO 88241-1980
(505) 393-6161

NSL-2431

OIL CONSERVATION DIVISION
P. O. BOX 2088
SANTA FE, NEW MEXICO 87501

RE: Proposed:

MC _____
DHC _____
NSL ☒ _____
NSP _____
SWD _____
WFX _____
PMX _____

#98 #105
#99 #106
#100 #107
#101
#102
#103

Gentlemen:

I have examined the application for the:

Sirgo Collier Inc West Dollashide Queen Sand Unit
Operator Lease & Well No. Unit S-T-R

and my recommendations are as follows:

Yours very truly,

Jerry Sexton
Supervisor, District 1

/ed




STATE OF NEW MEXICO
ENERGY AND MINERALS DEPARTMENT
OIL CONSERVATION DIVISION
HOBBS DISTRICT OFFICE

GARREY GARRUTHERS
GOVERNOR

11-16-87

POST OFFICE BOX 1980
HOBBS, NEW MEXICO 88241-1980
(505) 393-6161



OIL CONSERVATION DIVISION
P. O. BOX 2088
SANTA FE, NEW MEXICO 87501

RE: Proposed:

MC

DHC

NSL ☒ amended

NSP

SWD

WFX

PMX

NSL-2431

Gentlemen:

I have examined the application for the:

Sirgo Collier Inc. West Dollardhide Queen Sand Unit #98-K
Operator Lease & Well No. Unit S-T-R 32-24-38

and my recommendations are as follows:

OK JS

Yours very truly,

Jerry Sexton
Jerry Sexton
Supervisor, District 1

/ed