




R. J. Broussard  
District Manager

December 30, 1987



*Received 1/5/88  
Release Immediately*

**Amoco Production Company**

2325 East 30th Street  
Farmington, New Mexico 87401  
505-325-8841

New Mexico Oil Conservation Division  
P. O. Box 2088  
Santa Fe, NM 87501  
Attn: Mr. Gilbert Quintana

File: CBD-765-400

Dear Mr. Quintana:

*Gas Well*  
Application for Unorthodox Location

*Undesignated Fruitland  
SW 1/4 dedication*

Amoco Production Company hereby requests approval of an unorthodox well location for the J. C. Gordon E No. 1. The proposed location is 2290' FSL x 1630' FWL of Section 23, T27N, R10W, San Juan County, New Mexico. The well will be a wildcat Fruitland.

*(Unit 1)*

The well was staked in the unorthodox location indicated above to allow use of an existing access road and well pad.

A copy of this application is being sent by certified mail to Meridian Oil, Inc., the offset lease holder, with the request that they furnish you a waiver of objection and return one copy of the same to Amoco.

Sincerely,

*now due to top. reasons see Dwyer Road general map.*  
*R. J. Broussard BSS*

SKB/ct

Attachments

cc: Mr. Ernie Busch  
New Mexico Oil Conservation Division  
1000 Rio Brazos Road  
Aztec, NM 87410

J. D. Hamrick, AB Rm. 2298, Denver

N. W. Allen, AB Rm. 2152, Denver

W12

*740-130*

*1630  
1320  
210  
51  
2440  
2290  
350*

December 30, 1987

CERTIFIED MAIL - RETURN RECEIPT REQUESTED

Meridian Oil, Inc.  
P. O. Box 4289  
Farmington, NM 87499  
Attn: Mr. David Poage

File: CBD-764-400

Dear Mr. Poage:

Request for Unorthodox Location Waiver

Amoco Production Company hereby requests that you waive objection to an unorthodox location as described on the attached application filed with the New Mexico Oil Conservation Division. As discussed with Van Goble, Meridian has Fruitland lease rights in the NE/4 and SE/4 of Section 23, T27N, R10W.

Please complete the waiver below and send one copy to the New Mexico Oil Conservation Division and one to Amoco. A self-addressed envelope has been enclosed for your use.

Sincerely,

Original Signed  
R. J. Broussard  
By: RJB  
SKB/ct

Attachments

I, \_\_\_\_\_, a representative of Meridian Oil, Inc., hereby waive objection to Amoco's application for an unorthodox location for the J. C. Gordon E. No. 1, located in the NE/SW of Section 23, T27N, R10W, San Juan County, New Mexico.

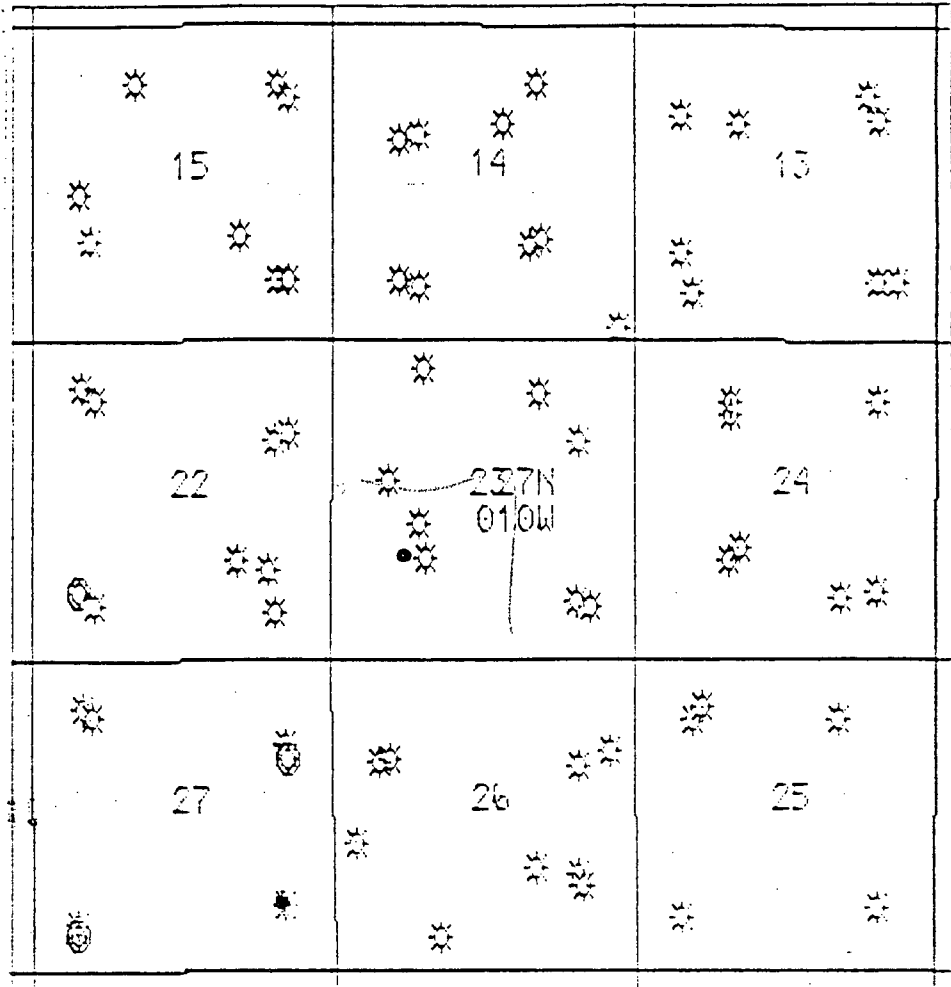
By: \_\_\_\_\_

Title: \_\_\_\_\_

Date: \_\_\_\_\_

W12

*Angel Peak*



# MERIDIAN OIL

January 26, 1988

New Mexico Oil Conservation Division  
Attention: Mr. Gilbert Quintano  
Post Office Box 2088  
Santa Fe, New Mexico 87501

Re: Amoco Production Company  
Unorthodox Location Waiver  
J. C. Gordon E #1 Well  
NE/4 SW/4 Section 23, T-27-N, R-10-W  
San Juan County, New Mexico

Gentlemen:

Meridian Oil Inc. has received Amoco's request for an unorthodox location waiver for the referenced well. This request has been reviewed and Meridian Oil Inc. has no objections. A waiver executed on behalf of Meridian Oil Inc. is enclosed.

Yours very truly,




David M. Poage  
Senior Staff Landman

DMP:gm  
Document 0026L

Amoco Corresp.

cc: Amoco Production Co.  
Attention: Mr. R. J. Broussard  
Farmington, New Mexico





**Amoco Production Company**

2325 East 30th Street  
Farmington, New Mexico 87401  
505-325-8841

R. J. Broussard  
District Manager

December 30, 1987

CERTIFIED MAIL - RETURN RECEIPT REQUESTED

Meridian Oil, Inc.  
P. O. Box 4289  
Farmington, NM 87499  
Attn: Mr. David Poage

File: CBD-764-400

Dear Mr. Poage:

Request for Unorthodox Location Waiver

Amoco Production Company hereby requests that you waive objection to an unorthodox location as described on the attached application filed with the New Mexico Oil Conservation Division. As discussed with Van Goble, Meridian has Fruitland lease rights in the NE/4 and SE/4 of Section 23, T27N, R10W.

Please complete the waiver below and send one copy to the New Mexico Oil Conservation Division and one to Amoco. A self-addressed envelope has been enclosed for your use.

Sincerely,

*R. J. Broussard*

SKB/ct


Attachments

I, Donald R. Read, a representative of Meridian Oil, Inc., hereby waive objection to Amoco's application for an unorthodox location for the J. C. Gordon E No. 1, located in the NE/SW of Section 23, T27N, R10W, San Juan County, New Mexico.

By: Donald R. Read

Title: Regional Operations Manager

Date: 1-25-88



All distances must be from the outer boundaries of the Section.

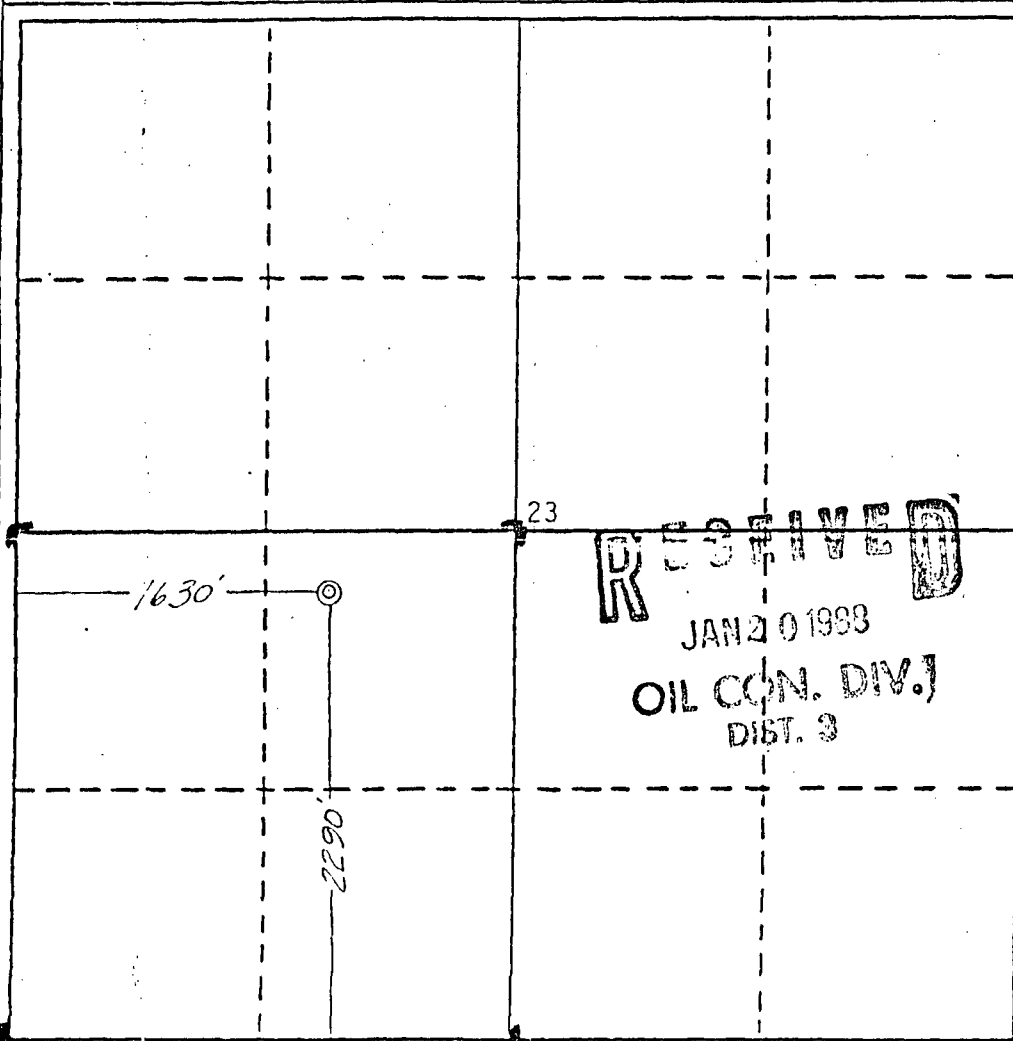
Operator <b>AMOCO PRODUCTION COMPANY</b>		Lease <b>J. C. GORDON E</b>		Well No. <b># 1</b>
Unit Letter <b>K</b>	Section <b>23</b>	Township <b>27 NORTH</b>	Range <b>10 WEST</b>	County <b>SAN JUAN</b>
Actual Footage Location of Well <b>2290</b> feet from the <b>SOUTH</b> line and <b>1630</b> feet from the <b>WEST</b> line				
Ground Level Elev. <b>6278</b>	Producing Formation <b>Fruitland</b>	Pool <b>Wildcat</b>	Dedicated Acreage <b>160</b> Acres	

1. Outline the acreage dedicated to the subject well by colored pencil or hatchure marks on the plat below.
2. If more than one lease is dedicated to the well, outline each and identify the ownership thereof (both as to working interest and royalty).
3. If more than one lease of different ownership is dedicated to the well, have the interests of all owners been consolidated by communitization, unitization, force-pooling, etc?

☐ Yes ☐ No If answer is "yes," type of consolidation \_\_\_\_\_

If answer is "no," list the owners and tract descriptions which have actually been consolidated. (Use reverse side of this form if necessary.) \_\_\_\_\_

No allowable will be assigned to the well until all interests have been consolidated (by communitization, unitization, forced-pooling, or otherwise) or until a non-standard unit, eliminating such interests, has been approved by the Division.



CERTIFICATION

I hereby certify that the information contained herein is true and complete to the best of my knowledge and belief.

*B D Shaw/skb*

Name

*B D Shaw*

Position

*Adm Supervisor*

Company

*Amoco Production Co*

Date

*December 4, 1987*

I hereby certify that the location shown on this plat was plotted from field notes and actual surveys made by me or under my supervision and that the same is true and correct to the best of my knowledge and belief.

Date Surveyed

*November 27, 1987*

Registered Professional Engineer  
and/or Land Surveyor

*Gary D. Vann*  
**Gary D. Vann**

Certificate No.

**7016**





STATE OF NEW MEXICO  
ENERGY AND MINERALS DEPARTMENT

OIL CONSERVATION DIVISION  
AZTEC DISTRICT OFFICE

1000 RIO BRAZOS ROAD  
AZTEC, NEW MEXICO 87410  
(505) 334-6178

OIL CONSERVATION DIVISION  
BOX 2088  
SANTA FE, NEW MEXICO 87501

DATE 1-27-88

ATTN: MIKE STOGNER

RE: Proposed MC \_\_\_\_\_  
Proposed DHC \_\_\_\_\_  
Proposed NSL X \_\_\_\_\_  
Proposed SWD \_\_\_\_\_  
Proposed WFX \_\_\_\_\_  
Proposed PMX \_\_\_\_\_

NSL - 2468

Gentlemen:

I have examined the application dated 1-20-88  
for the Ameco Prod. Co. J. C. Gordon #1 R-23-27R-10W  
Operator Lease and Well No. Unit, S-T-R

and my recommendations are as follows:

Approve  
\_\_\_\_\_  
\_\_\_\_\_  
\_\_\_\_\_  
\_\_\_\_\_

Yours truly,

E. B. Burch