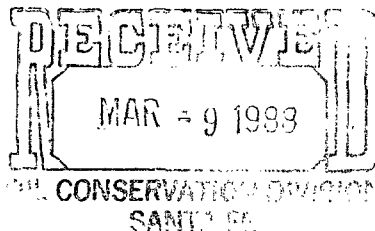


Release Date:
March 29, 1988

By DPC



Union Texas Petroleum



375 U.S. Highway 64
Farmington, New Mexico 87401
Telephone (505) 325-3587

March 7, 1988

Mr. William J. LeMay
N. M. Oil Conservation Division
P. O. Box 2088
Santa Fe, New Mexico 87501-2088

Re: Unorthodox Location
Albright 20
2205' FNL & 825' FEL
Section 27, T29N-R10W
San Juan County, NM

NISL - 2496
RUE - 104 F (E)

Otero Chacra Pool
160 Acres old
NE 1/4 Section 27

Dear Mr. LeMay:

Union Texas Petroleum requests administrative approval of an unorthodox location for an Otero Chacra completion. The basis for our request is for topographic reasons and the proximity of existing pipelines and production facilities. The well is located on the bank of the San Juan River.

The only offset operator, who has been notified of our intentions, is Amoco Production Company. A copy of their letter is attached for your review.

If I may be of any further assistance, please advise.

Very truly yours,

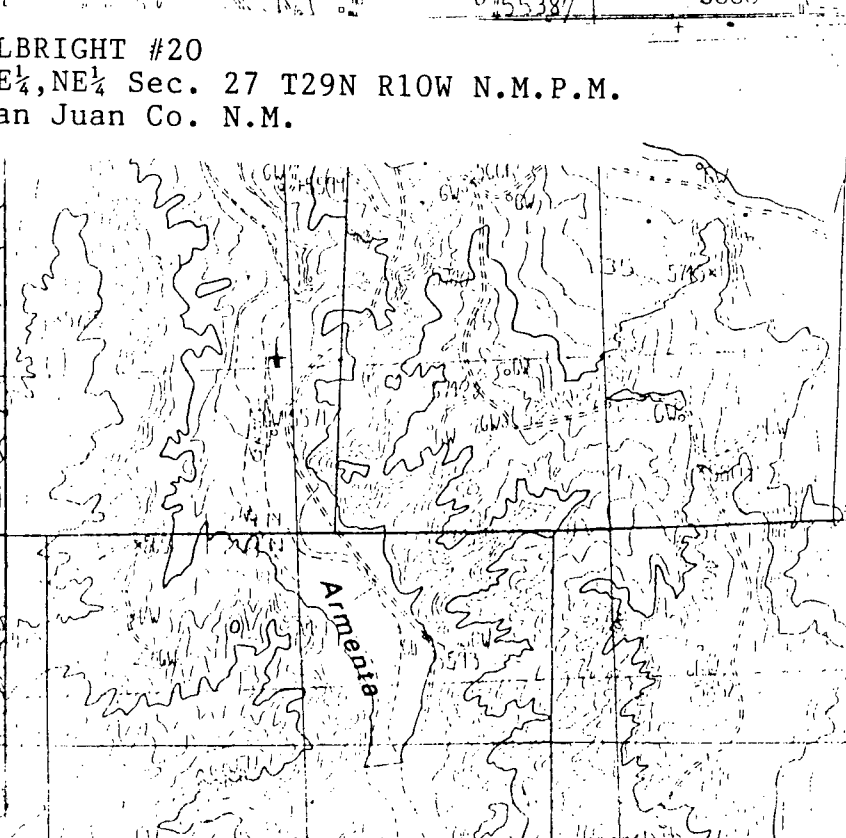
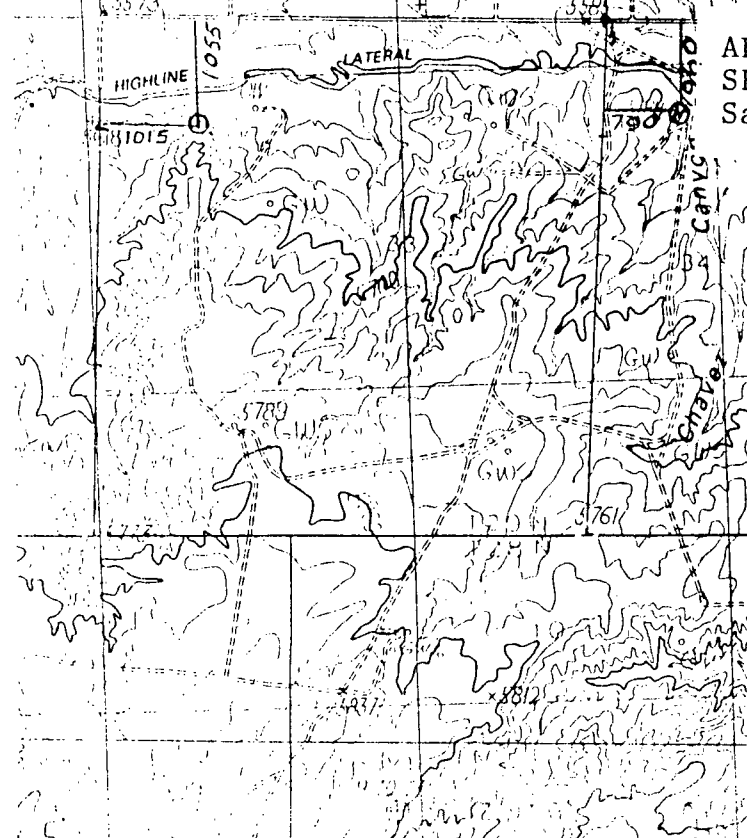
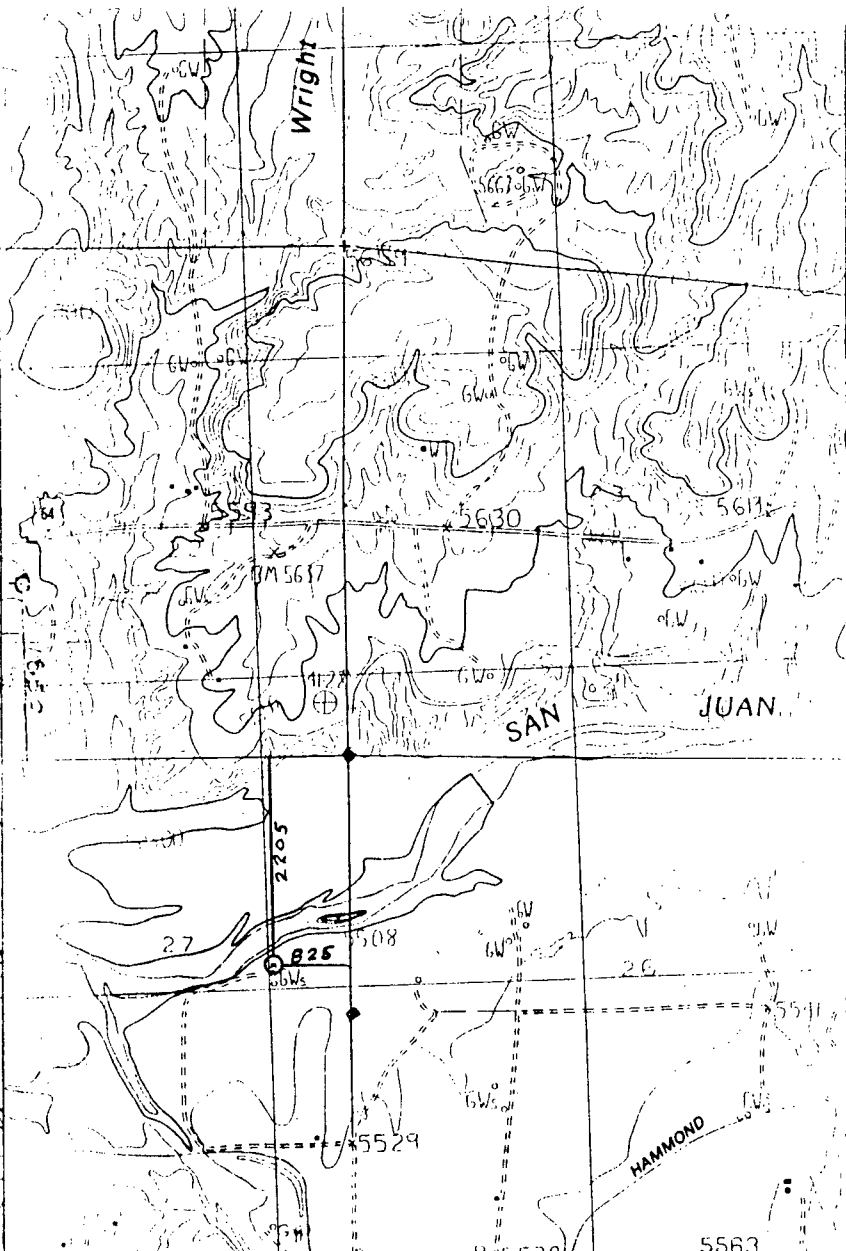
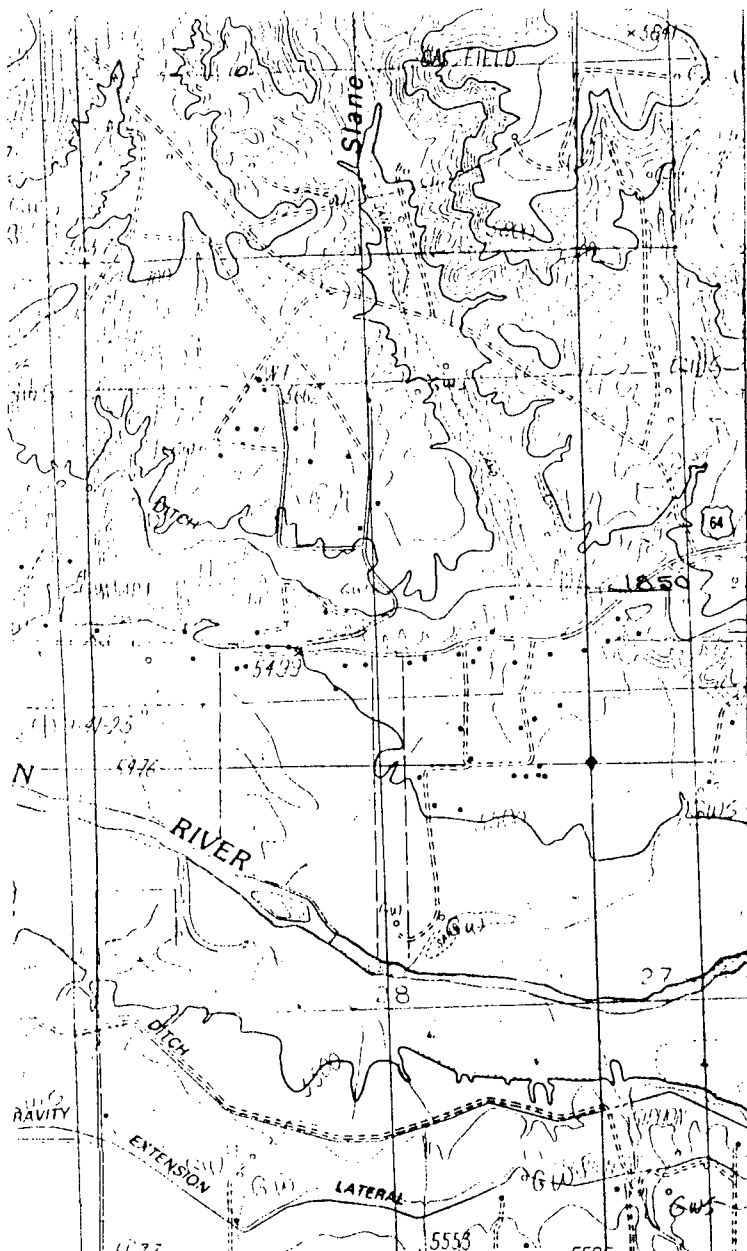
Robert C. Frank
Permit Coordinator

RCF:lmg
attachments

cc: E. Busch/NMOCD

Form C-102
Revised 10-1-79

All distances must be from the outer boundaries of the Section.

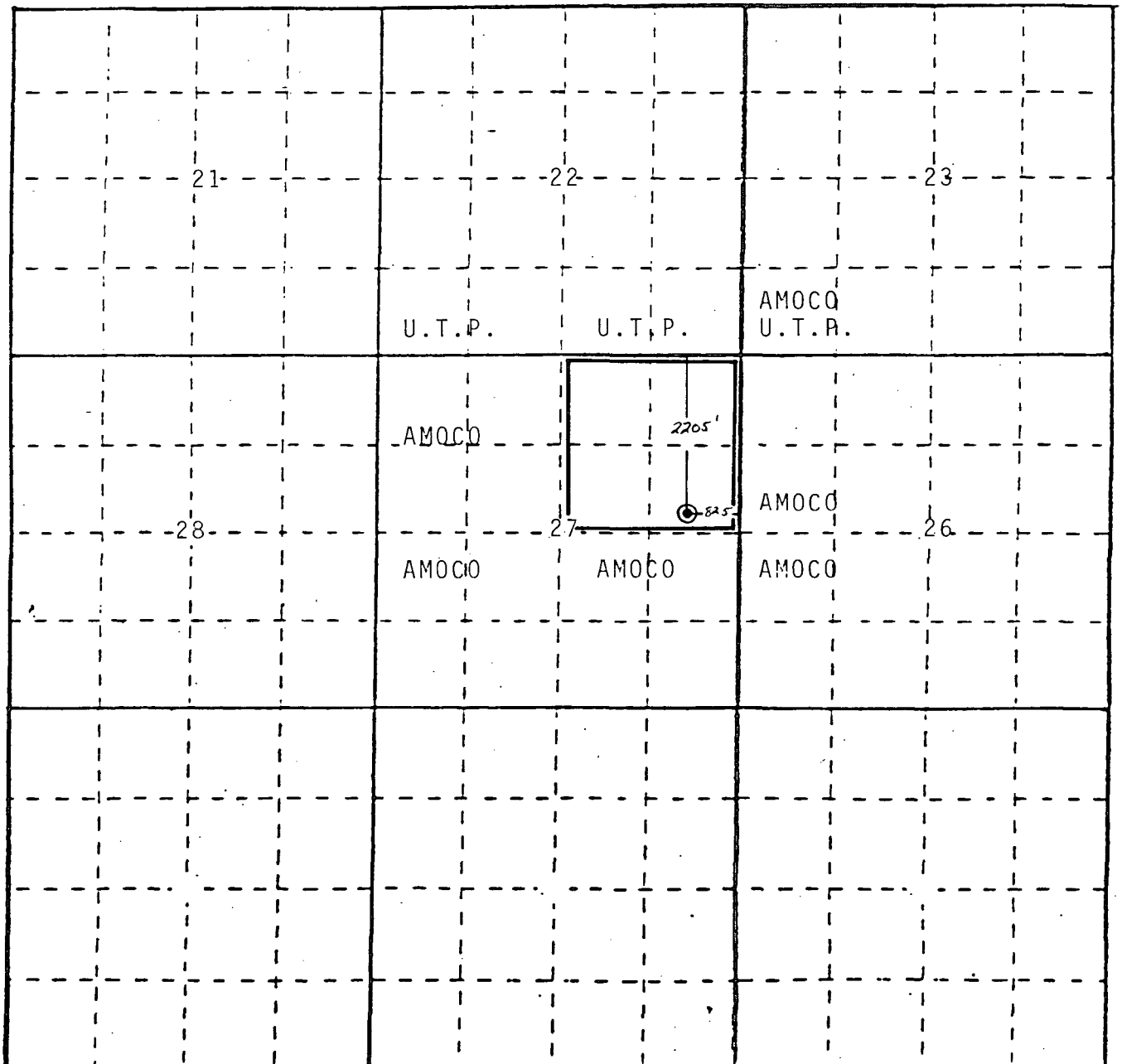


ALBRIGHT #20
 SE $\frac{1}{4}$, NE $\frac{1}{4}$ Sec. 27 T29N R10W N.M.P.M.
 San Juan Co. N.M.

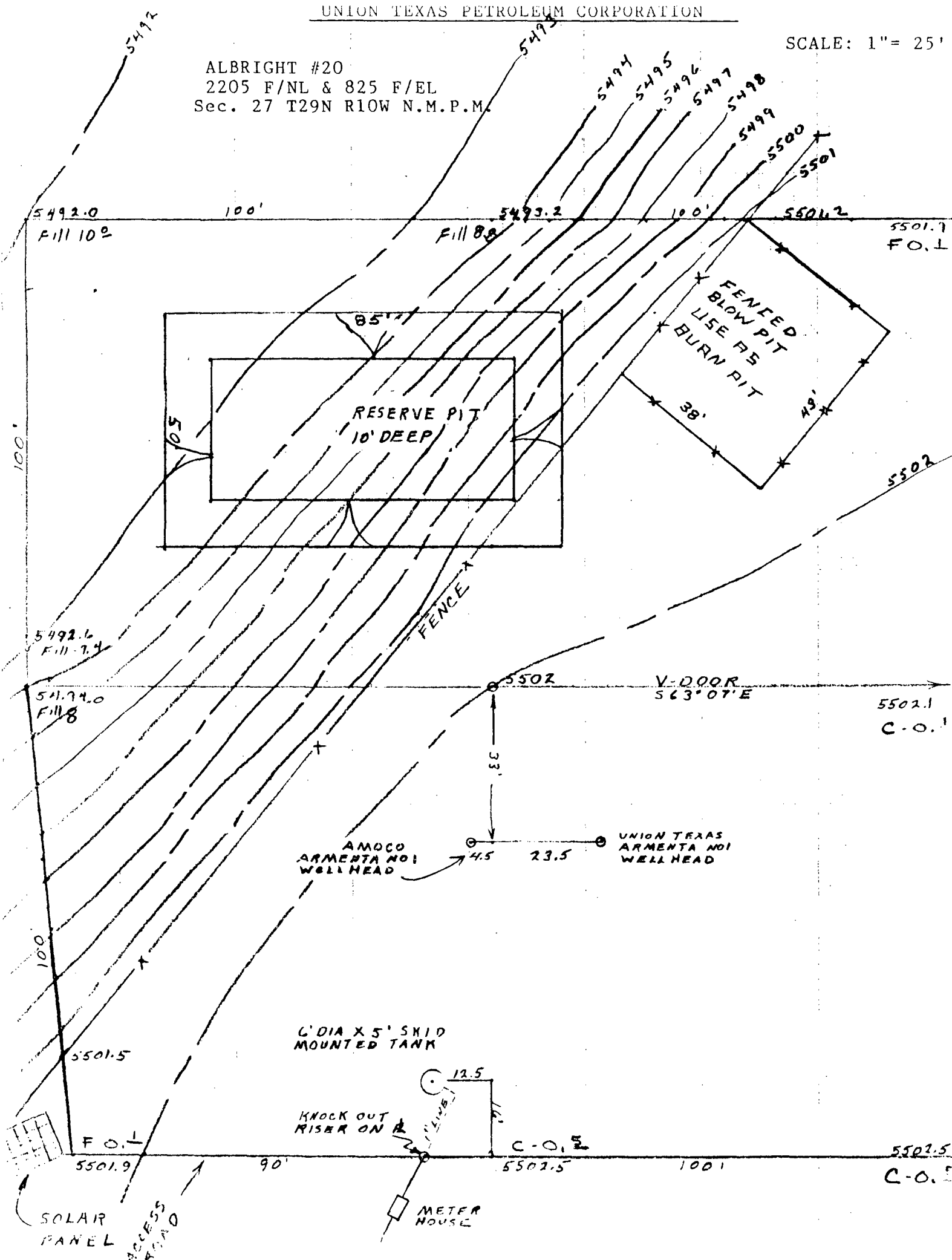
OFFSET OPERATOR PLAT

Albright 20

R-10-W



ALBRIGHT #20
2205 F/NL & 825 F/EL
Sec. 27 T29N R10W N.M.P.M.





Union Texas Petroleum

March 7, 1988

375 U.S. Highway 64
Farmington, New Mexico 87401
Telephone (505) 325-3587

Amoco Production Company
2325 East 30th Street
Farmington, New Mexico 87401

Re: Unorthodox Location
Albright 20
2205' FNL & 825' FEL
Section 27, T29N-R10W
San Juan County, NM

Gentlemen:

Union Texas Petroleum desires to drill an Otero Chacra test at an unorthodox location of 2205' FNL and 825' FEL. A standard location of 1850' FSL and 790' FEL is not possible due to topography and the proximity of existing pipelines and production facilities. The well is located on the bank of the San Juan River.

As an offset operator we are required to notify you of our intentions. If you do not approve of our proposal, you have twenty days from this date to notify the Director of the Oil Conservation Division in Santa Fe, New Mexico. If you are in accord with our proposal, please acknowledge by signing and returning one copy of this letter to Union Texas Petroleum at your earliest convenience.

Very truly yours,

Robert C. Frank
Permit Coordinator

RCF:lmg
attachment

Acknowledgement:

Title

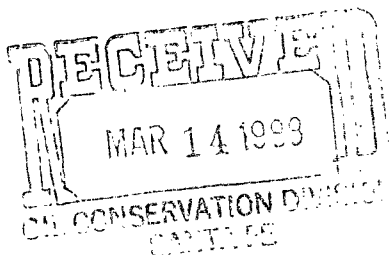


STATE OF NEW MEXICO
ENERGY AND MINERALS DEPARTMENT

OIL CONSERVATION DIVISION
AZTEC DISTRICT OFFICE

1000 RIO BRAZOS ROAD
AZTEC, NEW MEXICO 87410
(505) 334-6178

OIL CONSERVATION DIVISION
BOX 2088
SANTA FE, NEW MEXICO 87501



DATE 3-10-88

RE: Proposed MC _____
Proposed DHC _____
Proposed NSL X _____
Proposed SWD _____
Proposed WFX _____
Proposed PMX _____

Gentlemen:

I have examined the application dated 3-8-88
for the Union Texas Petroleum Corp. Albright #20 H-27-29N-10W
Operator Lease and Well No. Unit, S-T-R

and my recommendations are as follows:

APPROVE

Yours truly,

E. B. Burch