



CARLTON BEAL, JR.
BARRY BEAL
SPENCER BEAL
KELLY BEAL
BARRY BEAL, JR.
STUART BEAL
ROBERT DAVENPORT, JR.

BTA OIL PRODUCERS, LLC

104 SOUTH PECOS
MIDLAND, TEXAS 79701

432-682-3753
FAX 432-683-0311

GULF COAST DISTRICT
FOUR GREENSPPOINT PLAZA
16945 NORTHCHASE DRIVE, STE. 1600
HOUSTON, TEXAS 77060
PH. 281-872-5022 FAX 281-872-5054

ROCKY MOUNTAIN DISTRICT
600 17TH STREET, STE. 2230 SOUTH
DENVER, CO 80202
PH. 303-534-4404 FAX 303-534-4661

September 19, 2007

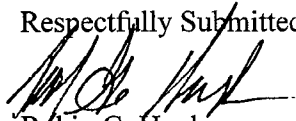
TO WHOM IT MAY CONCERN:

By my statement herewith, being familiar with the lands described in that certain Oil and Gas Lease dated February 1, 1987, from the State of New Mexico, No. V-2199, to BTA Oil Producers, I, Robin G. Hughes, Landman for BTA Oil Producers, LLC declare and state that said Oil and Gas Lease covers all of Section 2, T-20-S, R-33-E, Lea County, New Mexico, on which are located the following wells:

8705 JV-P Gem #1
8705 JV-P Gem #2
8705 JV-P Gem #3 SWD
8705 JV-P Gem #4
8705 JV-P Gem #5
8705 JV-P Gem #6
8705 JV-P Gem #7
8705 JV-P Gem #8
8705 JV-P Gem #9

And that the State of New Mexico, under Lease No. V-2199, is the owner of a one-sixth royalty interest in and to each of the above wells and that the interest ownership is the same and common for each of the above wells.

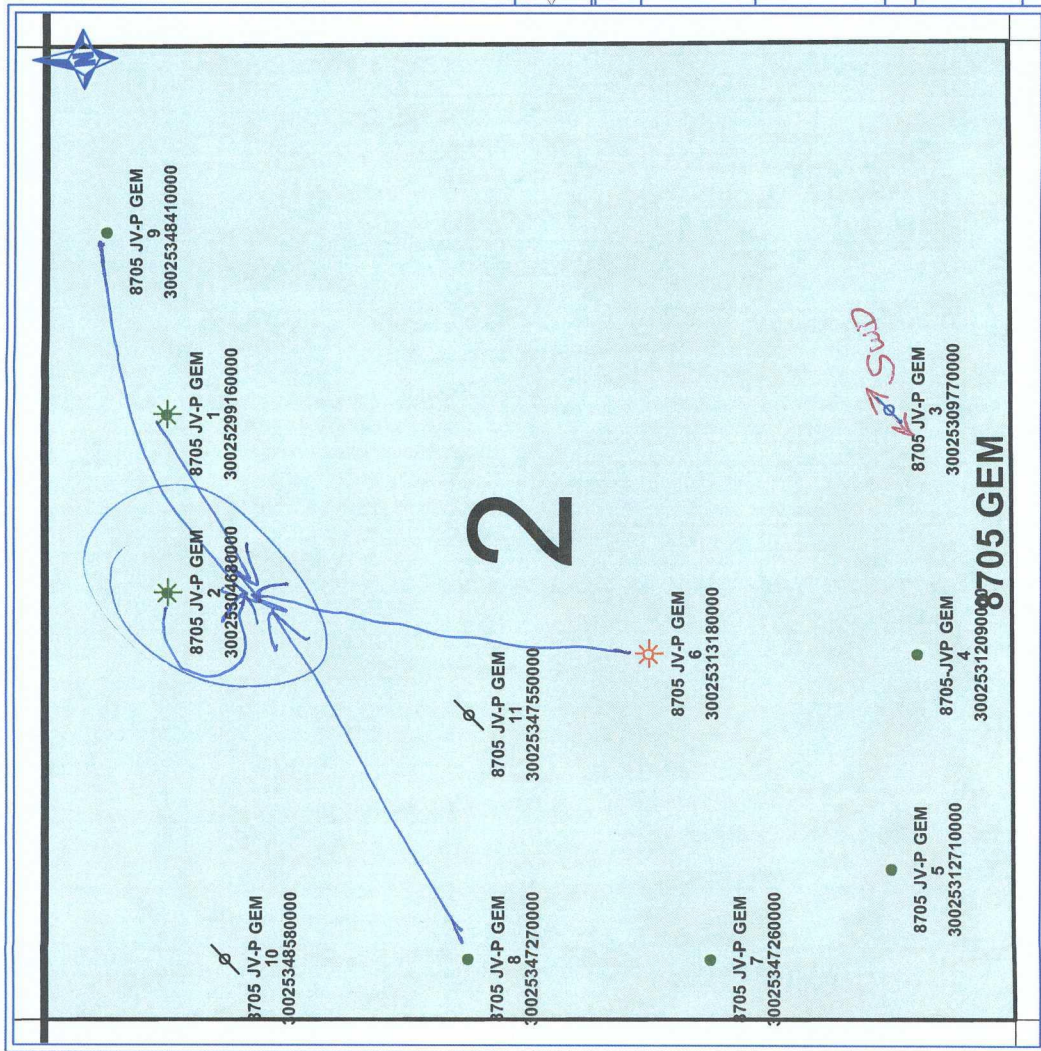
Respectfully Submitted









Robin G. Hughes
Landman

RGH

C:\Documents and Settings\MLagan\My Documents\Robin\8705 Gem Affidavit.doc



 BTA Oil Producers
8705 JV-P Gem Prospect
Location Map
T20S-R33E-Sec 2
Lea County, New Mexico
WELL SYMBOLS  Oil Well  Gas Well  Oil & Gas Well  Injection Well  Permit Canceled Normal Line
By: JB
 0 1,000 2,000 FEET
September 17, 2007 3:49 PM

	Current Battery Location	Proposed Battery Location	Remarks
<u>58960 TEAS, BONE SPRING</u> 002314 Gem, 8705 JV-P 002 C 02 20S 33E 30-025-30468 008 E 02 20S 33E 30-025-34727 009 A 02 20S 33E 30-025-34841	#2 well #2 well #2 well	#2 well #2 well #2 well	
<u>96797 TEAS, DELAWARE</u> 002314 Gem, 8705 JV-P 001 B 02 20S 33E 30-025-29916 004 N 02 20S 33E (DHC-276) 30-025-31209 005 M 02 20S 33E 30-025-31271 007 L 02 20S 33E 30-025-34726	#4 well #4 well #4 well #4 well	#2 well #4 well #4 well #4 well	Dual Completion, downhole commingle - <u>BS</u> & <u>Del</u>
<u>77380 GEM, MORROW, EAST (GAS)</u> 002314 Gem, 8705 JV-P 006 K 02 20S 33E 30-025-31318	#2 well	#2 well	
<u>96100 SWD, DELAWARE</u> Gem, 8705 JV-P 003 O 02 20S 33E 30-025-30977	None	None	Disposal well