


Release Date:
May 4, 1988

34, DRC

MERIDIAN OIL



April 13, 1988

Mr. William LeMay
New Mexico Oil Conservation Division
Post Office Box 2088
Santa Fe, New Mexico 87501

NSL-2521
RULE-104 F(Z)
Ballard Pictured Cliffs
Pool
160 Acres deep
SE 1/4 Sec. 7

Dear Mr. LeMay:

This is a request for administrative approval for an unorthodox gas well location in the Ballard Pictured Cliffs Pool.


It is intended to locate the Meridian Oil Inc.'s Donohue #3 at 2235' from the South line and 1480' from the East line of Section 7, T-25-N, R-7-W, Rio Arriba County, New Mexico.

Extremely rough terrain in the form of steep cliffs makes it impossible to build an orthodox location in the southeast quarter of this section.

A copy of this application is being submitted to all offset operators by certified mail with a request that they furnish your Santa Fe office with a Waiver of Objection, and return one copy to this office.

Plats showing the proposed well location and the terrain in Section 7, along with an ownership plat, are attached.

Sincerely yours,


Peggy Doak
encl.

WAIVER

_____ hereby waives objection to Meridian Oil Inc.'s application for an unorthodox location for their Donohue #3 as proposed above.

By: _____

Date: _____

cc: Fina Oil & Chemical
J. P. McHugh
Hondo Oil & Gas Co

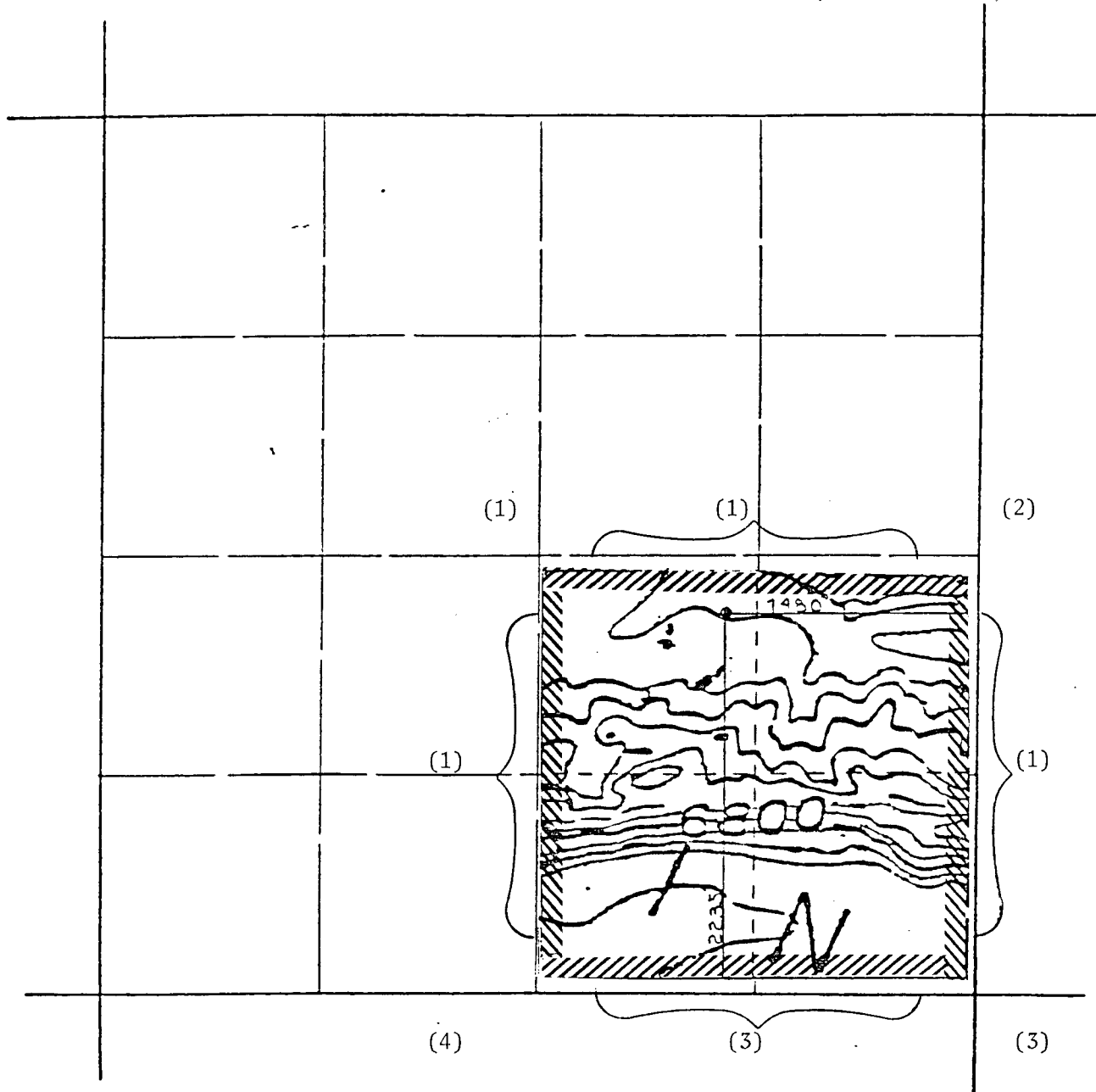
MERIDIAN OIL INC.

Well Name DONOHUE #3, Ballard Pictured Cliffs

Footage---- 2235' FSL, 1480' FEL

APPLICATION FOR NON-STANDARD LOCATION

County Rio Arriba State New Mexico Section 7 Township 25N Range 7W



REMARKS:

Offset Operators:

(1) Meridian Oil Inc.

(2) Fina Oil & Chemical

(3) J. P. McHugh

(4) Hondo Oil & Gas Company

Id

All distances must be from the outer boundaries of the Section.

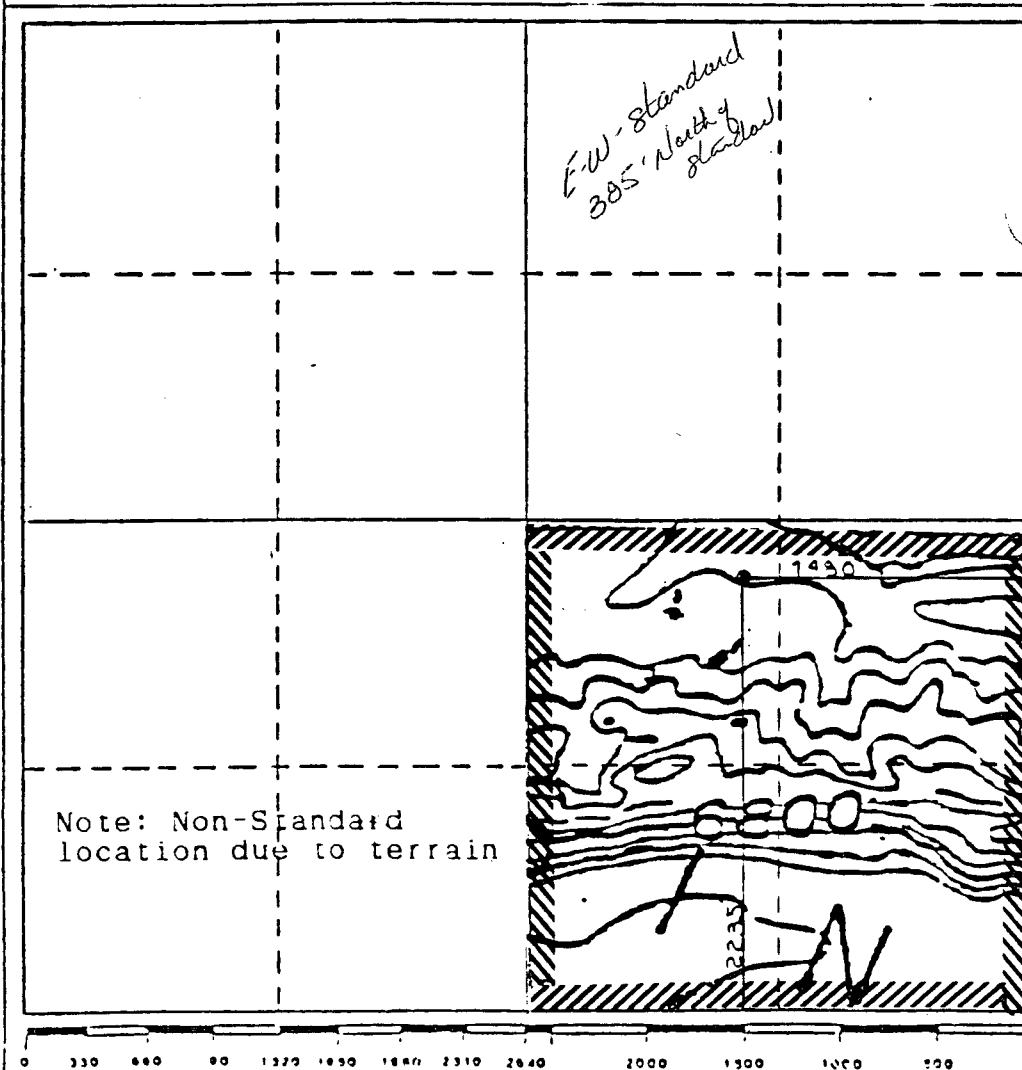
Operator Meridian Oil Co.			Lease Donohue #3 (SF-079973)		Well No. #3
Unit Letter J	Section 7	Township T25N	Range R7W	County Rio Arriba	
Actual Footage Location of Wells 2235 feet from the South line and 1480 feet from the East line					
Ground Level Elev. 6487	Producing Formation Pictured Cliffs		Pool Ballard		Dedicated Acreage 160

1. Outline the acreage dedicated to the subject well by colored pencil or hachure marks on the plat below.
2. If more than one lease is dedicated to the well, outline each and identify the ownership thereof (both as to working interest and royalty).
3. If more than one lease of different ownership is dedicated to the well, have the interests of all owners been consolidated by communitization, unitization, force-pooling, etc?

☐ Yes ☐ No If answer is "yes," type of consolidation _____

If answer is "no," list the owners and tract descriptions which have actually been consolidated. (Use reverse side of this form if necessary.) _____

No allowable will be assigned to the well until all interests have been consolidated (by communitization, unitization, forced-pooling, or otherwise) or until a non-standard unit, eliminating such interests, has been approved by the Division



CERTIFICATION

I hereby certify that the information contained herein is true and complete to the best of my knowledge and belief.

[Signature]
Name _____

Drilling Clerk

Position
Meridian Oil Inc.

Company
4-6-88

Date

[Signature]
I hereby certify that the well location shown on this plat was plotted from field notes of actual surveys made by me or under my supervision, and that the same is true and correct to the best of my knowledge and belief.


Registered Professional
Land Surveyor

Date Surveyed
3-27-88

Registered Land Surveyor
R. Howard Daggett

[Signature]
Certificate No. **9679**

MERIDIAN OIL



April 13, 1988

Mr. William LeMay
New Mexico Oil Conservation Division
Post Office Box 2088
Santa Fe, New Mexico 87501

Dear Mr. LeMay:

This is a request for administrative approval for an unorthodox gas well location in the Ballard Pictured Cliffs Pool.

It is intended to locate the Meridian Oil Inc.'s Donohue #3 at 2235' from the South line and 1480' from the East line of Section 7, T-25-N, R-7-W, Rio Arriba County, New Mexico.

Extremely rough terrain in the form of steep cliffs makes it impossible to build an orthodox location in the southeast quarter of this section.

A copy of this application is being submitted to all offset operators by certified mail with a request that they furnish your Santa Fe office with a Waiver of Objection, and return one copy to this office.

Plats showing the proposed well location and the terrain in Section 7, along with an ownership plat, are attached.

Sincerely yours,

Peggy Doak

encl.

WAIVER

Fina Oil and Chemical Company

hereby waives objection to Meridian Oil Inc.'s application for an unorthodox location for their Donohue #3 as proposed above.

By: Ronald E. Smalley


Date: 4-27-88

cc: Fina Oil & Chemical
J. P. McHugh
Hondo Oil & Gas Co

MERIDIAN OIL

April 13, 1988

Mr. William LeMay
New Mexico Oil Conservation Division
Post Office Box 2088
Santa Fe, New Mexico 87501



Dear Mr. LeMay:

This is a request for administrative approval for an unorthodox gas well location in the Ballard Pictured Cliffs Pool.

It is intended to locate the Meridian Oil Inc.'s Donohue #3 at 2235' from the South line and 1480' from the East line of Section 7, T-25-N, R-7-W, Rio Arriba County, New Mexico.

Extremely rough terrain in the form of steep cliffs makes it impossible to build an orthodox location in the southeast quarter of this section.

A copy of this application is being submitted to all offset operators by certified mail with a request that they furnish your Santa Fe office with a Waiver of Objection, and return one copy to this office.

Plats showing the proposed well location and the terrain in Section 7, along with an ownership plat, are attached.

Sincerely yours,

A handwritten signature in cursive script that reads "Peggy Doak".


Peggy Doak

encl.

WAIVER

Hondo Oil & Gas Co. hereby waives objection to Meridian Oil Inc.'s application for an unorthodox location for their Donohue #3 as proposed above.
By: Date: 5/2/88

cc: Fina Oil & Chemical
J. P. McHugh
Hondo Oil & Gas Co






STATE OF NEW MEXICO
ENERGY AND MINERALS DEPARTMENT

OIL CONSERVATION DIVISION

AZTEC DISTRICT OFFICE



2521
1000 RIO BRAZOS ROAD
AZTEC, NEW MEXICO 87410
(505) 334-6178

OIL CONSERVATION DIVISION
BOX 2088
SANTA FE, NEW MEXICO 87501

DATE 5-20-88

RE: Proposed MC _____
Proposed DHC _____
Proposed NSL A _____
Proposed SWD _____
Proposed WFX _____
Proposed PMX _____

Gentlemen:

I have examined the application dated 4-15-88
for the Mention Oil, Inc. Donohue #3 J-7-25N-7W
Operator Lease and Well No. Unit, S-T-R

and my recommendations are as follows:

[Signature]

Yours truly,

[Signature]