


Release Date: May 4, 1988

By DEC

MERIDIAN OIL

on behalf
of El Paso Natural
Gas Company.



April 13, 1988

Mr. William LeMay
New Mexico Oil Conservation Division
Post Office Box 2088
Santa Fe, New Mexico 87501

Dear Mr. LeMay:

This is a request for administrative approval for an unorthodox gas well location in the Undesignated Fruitland Pool.

Juan It is intended to locate the El Paso Natural Gas Company's San Juan 30-6 Unit #430 at 2235' from the North line and 1605' from the East line of Section 8, T-30-N, R-6-W, Rio Arriba County, New Mexico.

This location was moved at the request of the Bureau of Land Management to this unorthodox location.

A copy of this application is being submitted to all offset operators by certified mail with a request that they furnish your Santa Fe office with a Waiver of Objection, and return one copy to this office.

Plats showing the proposed well location and the terrain in Section 8, along with an ownership plat, are attached.

Sincerely yours,

Peggy Doak

encl.

*Ok
G.D.
Too close to
Lake*

WAIVER

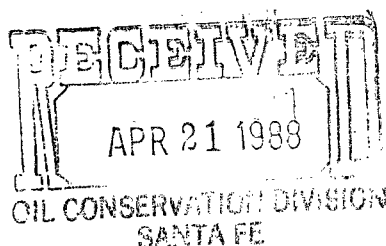
_____ hereby waives objection to El Paso Natural Gas Company's application for an unorthodox location for their San Juan 30-6 Unit #430 as proposed above.

By: _____

Date: _____

cc: Northwest Pipeline

MERIDIAN OIL



April 13, 1988

Mr. William LeMay
New Mexico Oil Conservation Division
Post Office Box 2088
Santa Fe, New Mexico 87501

Dear Mr. LeMay:

This is a request for administrative approval for an unorthodox gas well location in the Undesignated Fruitland Pool.

It is intended to locate the El Paso Natural Gas Company's San June 30-6 Unit #430 at 2235' from the North line and 1605' from the East line of Section 8, T-30-N, R-6-W, Rio Arriba County, New Mexico.

This location was moved at the request of the Bureau of Land Management to this unorthodox location.

A copy of this application is being submitted to all offset operators by certified mail with a request that they furnish your Santa Fe office with a Waiver of Objection, and return one copy to this office.

Plats showing the proposed well location and the terrain in Section 8, along with an ownership plat, are attached.

Sincerely yours,

A handwritten signature in cursive script, appearing to read "Peggy Doak".

Peggy Doak

encl.

WAIVER

NORTHWEST PIPELINE hereby waives objection to El Paso Natural Gas Company's application for an unorthodox location for their San Juan 30-6 Unit #430 as proposed above.

By: Paul C. Thompson

Date: 4/20/88

cc: Northwest Pipeline

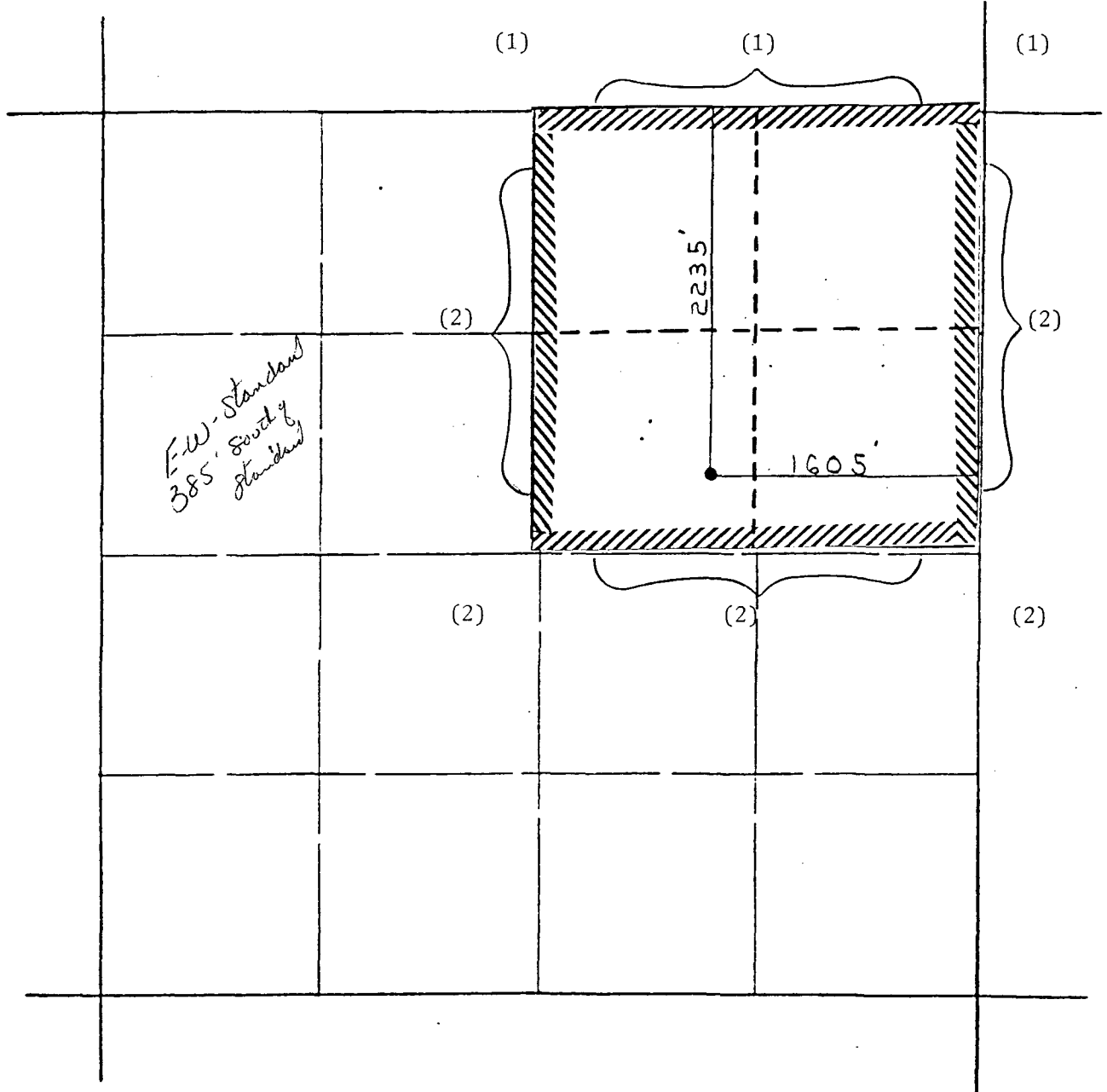
EL PASO NATURAL GAS COMPANY

Well Name SAN JUAN 30-6 UNIT #430, Undesignated Fruitland

Footage----- 2235' FNL, 1605' FEL

APPLICATION FOR NON-STANDARD LOCATION

County Rio Arriba State New Mexico Section 8 Township 30N Range 6W



REMARKS: Offset Operators:

(1) Northwest Pipeline Corporation

San Juan 31-6 Unit - Operator

(2) El Paso Natural Gas Company

San Juan 30-6 Unit - Operator

10

All distances must be from the outer boundaries of the Section.

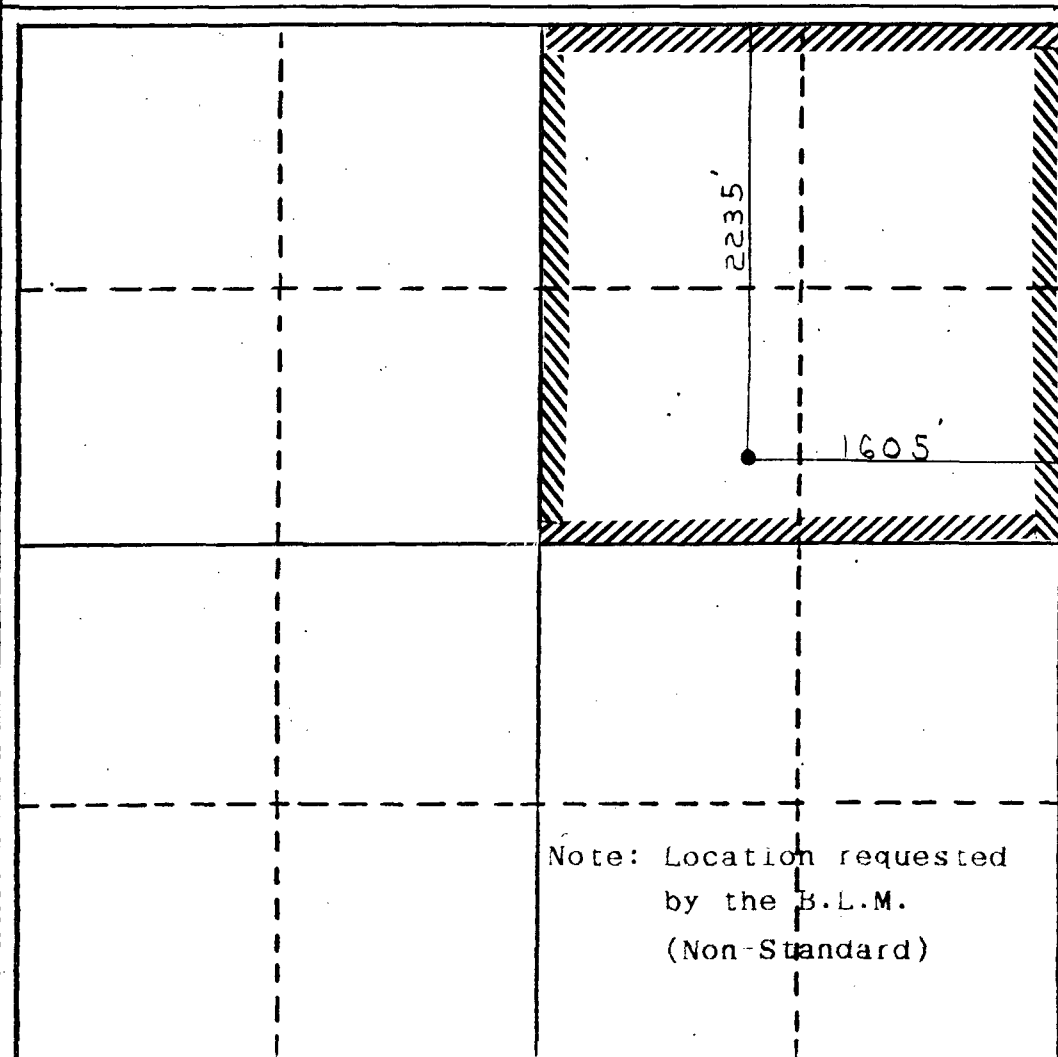
Operator El Paso Natural Gas Co.		Lease San Juan 30-6 Unit (SF-079002)		Well No. 430
Unit Letter G	Section 8	Township T30N	Range R6W	County Rio Arriba
Actual Footage Location of Well:				
2235 feet from the North line and		1605 feet from the East line		
Ground Level Elev. 6273	Producing Formation Fruitland	Pool Undesignated	Dedicated Acreage: 160 Acres	

1. Outline the acreage dedicated to the subject well by colored pencil or hachure marks on the plat below.
2. If more than one lease is dedicated to the well, outline each and identify the ownership thereof (both as to working interest and royalty).
3. If more than one lease of different ownership is dedicated to the well, have the interests of all owners been consolidated by communitization, unitization, force-pooling, etc?

☒ Yes ☐ No If answer is "yes," type of consolidation unitization

If answer is "no," list the owners and tract descriptions which have actually been consolidated. (Use reverse side of this form if necessary.)

No allowable will be assigned to the well until all interests have been consolidated (by communitization, unitization, forced-pooling, or otherwise) or until a non-standard unit, eliminating such interests, has been approved by the Division.



CERTIFICATION

I hereby certify that the information contained herein is true and complete to the best of my knowledge and belief.

Name
Drilling Clerk
Position
El Paso Natural Gas
Company
Date

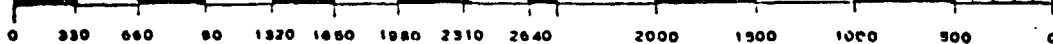

I hereby certify that the well location shown on this plat was plotted from field notes of actual surveys made by me or under my supervision, and that the same is true and correct to the best of my knowledge and belief.

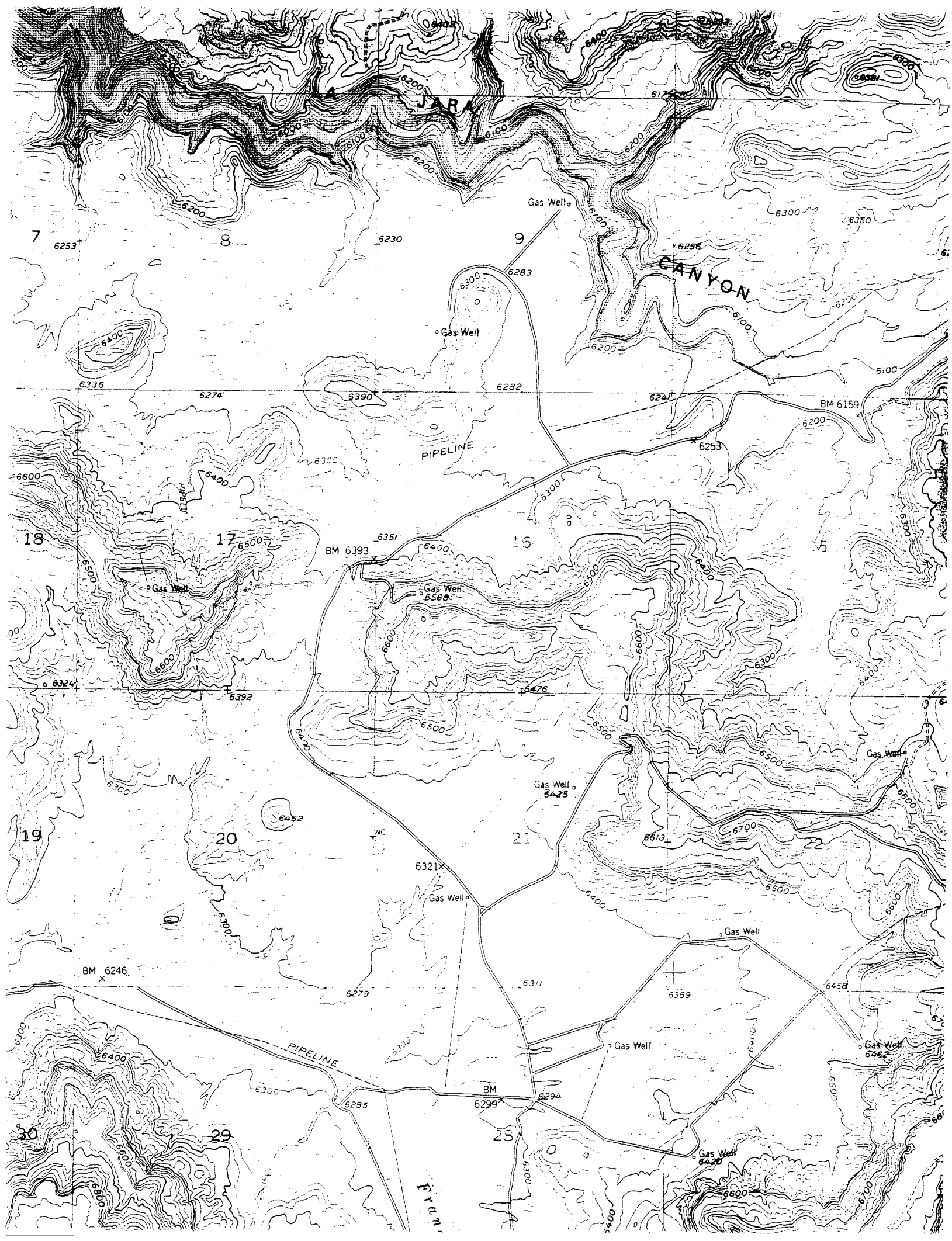
Date Surveyed
March 25, 1988

Registered Professional Engineer and/or Land Surveyor

R. Howard Daggett

Certificate No. 9679





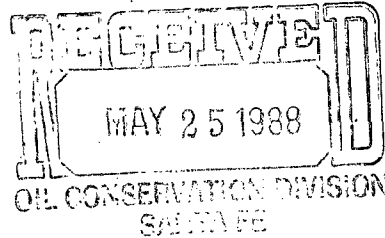


STATE OF NEW MEXICO
ENERGY AND MINERALS DEPARTMENT

OIL CONSERVATION DIVISION
AZTEC DISTRICT OFFICE

2524

OIL CONSERVATION DIVISION
BOX 2088
SANTA FE, NEW MEXICO 87501



1000 RIO BRAZOS ROAD
AZTEC, NEW MEXICO 87410
(505) 334-6178

DATE 5-20-88

RE: Proposed MC _____
Proposed DHC _____
Proposed NSL X _____
Proposed SWD _____
Proposed WFX _____
Proposed PMX _____

Gentlemen:

I have examined the application dated 4-15-88
for the Mission Oil Inc. S.T. 30-6 Unit #430 6-8-30N-6W
Operator Lease and Well No. Unit, S-T-R

and my recommendations are as follows:

[Signature]

Yours truly,

[Signature]