

Release Date: May 9, 1988

By DRC



April 13, 1988

Mr. William LeMay
New Mexico Oil Conservation Division
Post Office Box 2088
Santa Fe, New Mexico 87501

Dear Mr. LeMay:

This is a request for administrative approval for an unorthodox gas well location in the Undesignated Fruitland Pool.

It is intended to locate the Meridian Oil Inc.'s Howell C #301 at 1660' from the North line and 1320' from the West line of Section 18, T-30-N, R-8-W, San Juan County, New Mexico.

Extremely rough terrain in the form of steep cliffs makes it impossible to build an orthodox location in the northwest quarter of this section.

A copy of this application is being submitted to all offset operators by certified mail with a request that they furnish your Santa Fe office with a Waiver of Objection, and return one copy to this office.

Plats showing the proposed well location and the terrain in Section 18, along with an ownership plat, are attached.

Sincerely yours,


Peggy Doak

Ennis will check this location ok as per E.D.

encl.

WAIVER

_____ hereby waives objection to Meridian Oil Inc.'s application for an unorthodox location for their Howell C #301 as proposed above.

By: _____

Date: _____

cc: Union Texas
Tenneco

MERIDIAN OIL

April 13, 1988

Mr. William LeMay
New Mexico Oil Conservation Division
Post Office Box 2088
Santa Fe, New Mexico 87501

Dear Mr. LeMay:

This is a request for administrative approval for an unorthodox gas well location in the Undesignated Fruitland Pool.


It is intended to locate the Meridian Oil Inc.'s Howell C #301 at 1660' from the North line and 1320' from the West line of Section 18, T-30-N, R-8-W, San Juan County, New Mexico.

Extremely rough terrain in the form of steep cliffs makes it impossible to build an orthodox location in the northwest quarter of this section.

A copy of this application is being submitted to all offset operators by certified mail with a request that they furnish your Santa Fe office with a Waiver of Objection, and return one copy to this office.

Plats showing the proposed well location and the terrain in Section 18, along with an ownership plat, are attached.

Sincerely yours,




Peggy Doak

encl.

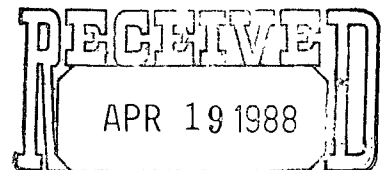
WAIVER

Tenneco Oil Co hereby waives objection to Meridian Oil Inc.'s application for an unorthodox location for their Howell C #301 as proposed, above.

By: 

Date: 5/29/88

cc: Union Texas
Tenneco



TENNOCO OIL COMPANY

MERIDIAN OIL

April 13, 1988

Mr. William LeMay
New Mexico Oil Conservation Division
Post Office Box 2088
Santa Fe, New Mexico 87501

Dear Mr. LeMay:

This is a request for administrative approval for an unorthodox gas well location in the Undesignated Fruitland Pool.


It is intended to locate the Meridian Oil Inc.'s Howell C #301 at 1660' from the North line and 1320' from the West line of Section 18, T-30-N, R-8-W, San Juan County, New Mexico.

Extremely rough terrain in the form of steep cliffs makes it impossible to build an orthodox location in the northwest quarter of this section.

A copy of this application is being submitted to all offset operators by certified mail with a request that they furnish your Santa Fe office with a Waiver of Objection, and return one copy to this office.

Plats showing the proposed well location and the terrain in Section 18, along with an ownership plat, are attached.

Sincerely yours,




Peggy Doak

encl.

WAIVER

UNION TEXAS PETROLEUM hereby waives objection to Meridian Oil Inc.'s application for an unorthodox location for their Howell C #301 as proposed above.

By: 

Date: 4/25/88

cc: Union Texas
Tenneco

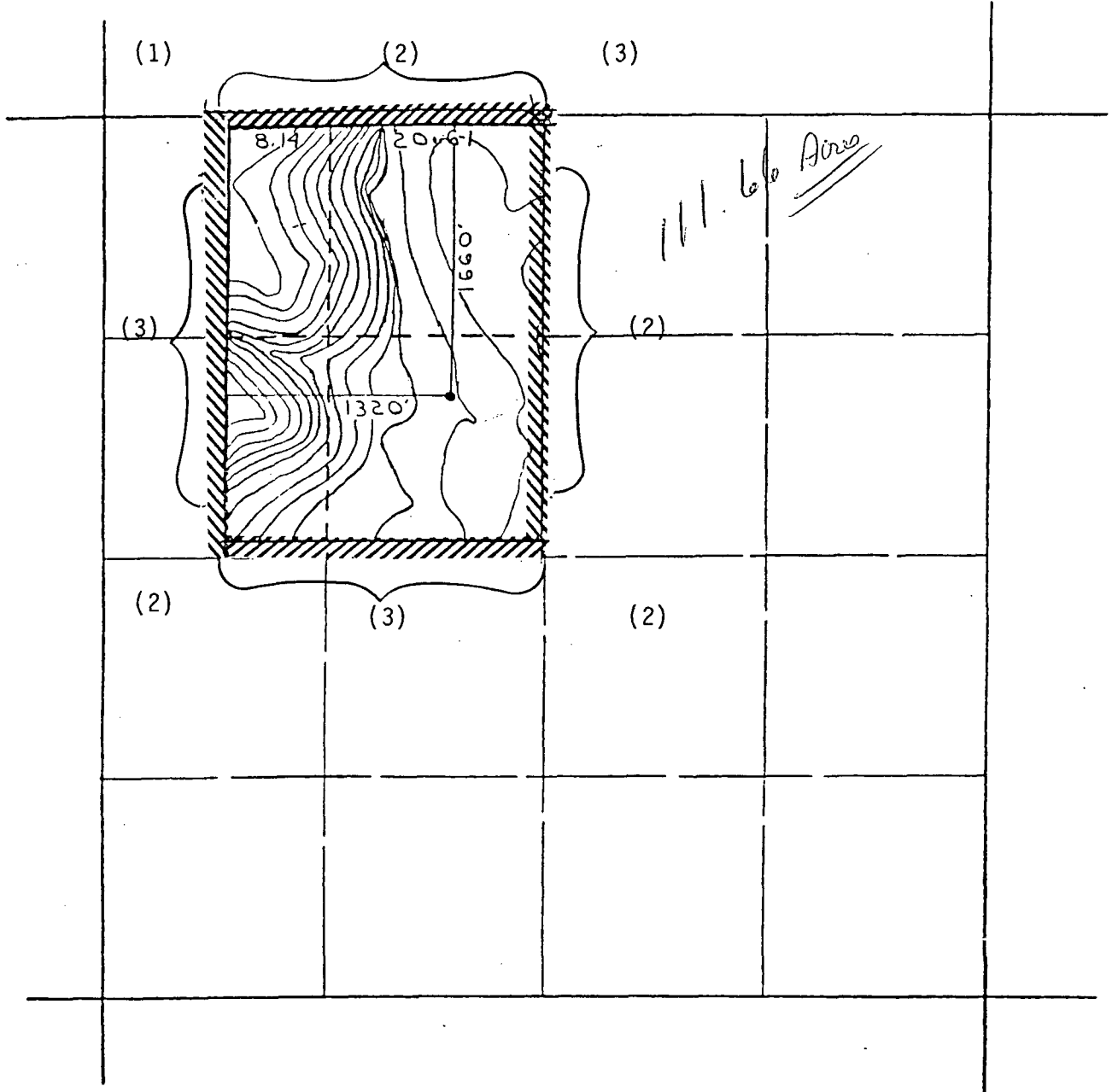
MERIDIAN OIL INC.

Well Name HOWELL C #301, Undesignated Fruitland

Footage----- 1660' FNL, 1320' FWL

APPLICATION FOR NON-STANDARD LOCATION

County San Juan State New Mexico Section 18 Township 30N Range 8W



REMARKS: OFFSET OPERATORS:

(1) Union Texas Petroleum

(2) Tenneco Oil Company

(3) Meridian Oil Inc.

All distances must be from the outer boundaries of the Section.

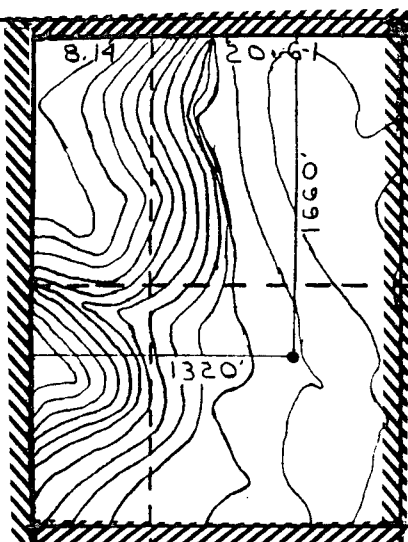
Operator Meridian Oil Co.			Lease Howell C (SF-078596)		Well No. 301
Unit Letter F	Section 18	Township T30N	Range R8W	County San Juan	
Actual Footage Location of Wells 1660 feet from the North line and 1320 feet from the West line					
Ground Level Elev. 6298	Producing Formation Fruitland		Pool Undesignated		Dedicated Acreage 160 Acres

1. Outline the acreage dedicated to the subject well by colored pencil or hatchure marks on the plat below.
2. If more than one lease is dedicated to the well, outline each and identify the ownership thereof (both as to working interest and royalty).
3. If more than one lease of different ownership is dedicated to the well, have the interests of all owners been consolidated by communitization, unitization, force-pooling, etc?

☐ Yes ☐ No If answer is "yes," type of consolidation _____

If answer is "no," list the owners and tract descriptions which have actually been consolidated. (Use reverse side of this form if necessary.) _____

No allowable will be assigned to the well until all interests have been consolidated (by communitization, unitization, forced-pooling, or otherwise) or until a non-standard unit, eliminating such interests, has been approved by the Division.



Note: Non-Standard due to terrain.

CERTIFICATION

I hereby certify that the information contained herein is true and complete to the best of my knowledge and belief.

Name
Drilling Clerk

Position
Meridian Oil Inc.

Company

Date

I hereby certify that the well location shown on this plat was plotted from field notes of actual surveys made by me or under my supervision, and that the same is true and correct to the best of my knowledge and belief.

Registered Professional

Date Surveyed Land Surveyor


April 1, 1988

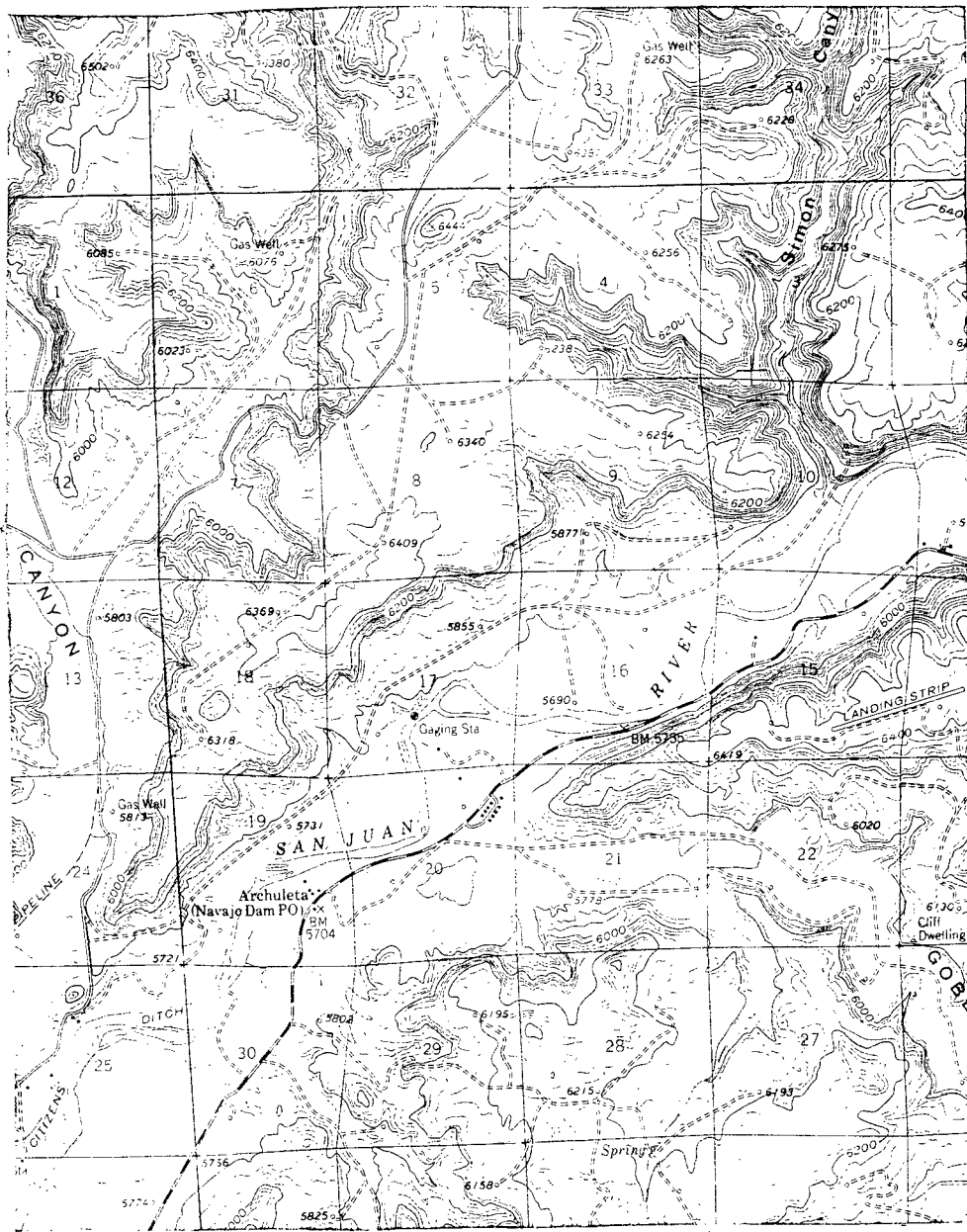
Registered Land Surveyor

R Howard Daggett

Certificate No.

9679





Map #2

LEGEND OF RIGHT-OF-WAYS

EXISTING ROADS

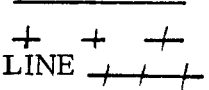
EXISTING PIPELINES

EXISTING ROAD & PIPELINE

PROPOSED ROADS

PROPOSED PIPELINES

PROPOSED ROAD & PIPELINE



NSL - 2526


Tenneco Oil Exploration and Production

A Tenneco Company

Rocky Mountain Division

P.O. Box 3249
Englewood, Colorado 80155
(303) 740-4800

Delivery Address:
6162 South Willow Drive
Englewood, Colorado 80111



May 31, 1988

New Mexico Oil Conservation Commission
P. O. Box 2088
Santa Fe, New Mexico 87501

Attention: Mr. William LeMay

Re: Request for Unorthodox Locations
Meridian Oil Inc.
Howell K Well No. 302
Howell C Com Well No. 301
Page Well No. 101
San Juan County, New Mexico

Gentlemen:

Attached are executed copies of letters of waiver indicating Tenneco Oil Company has no objection to Meridian's request for unorthodox location's for the above captioned wells located in San Juan County, New Mexico.

Yours very truly,

TENNECO OIL COMPANY

Carley Watkins
Manager, Joint Interest

kc/1374Z
Attachments

cc: L. Jones
J. Pack
Meridian Oil Inc.
Farmington, New Mexico

MERIDIAN OIL

April 18, 1988

Mr. William LeMay
New Mexico Oil Conservation Division
Post Office Box 2088
Santa Fe, New Mexico 87501

Dear Mr. LeMay:

This is a request for administrative approval for an unorthodox gas well location in the Undesignated Fruitland Pool.

It is intended to locate the Meridian Oil Inc.'s Howell K #302 at 2056' from the North line and 1675' from the West line of Section 22, T-30-N, R-8-W, San Juan County, New Mexico.

This location was moved at the request of the archaeologist.

A copy of this application is being submitted to all offset operators by certified mail with a request that they furnish your Santa Fe office with a Waiver of Objection, and return one copy to this office.

Plats showing the proposed well location and the terrain in Section 22, along with an ownership plat, are attached.

Sincerely yours,


Peggy Doak

encl.

WAIVER

Tenneco Oil hereby waives objection to Meridian Oil Inc.'s application for an unorthodox location for their Howell K #302 as proposed above.

By: JO Tenneco

Date: 5/27/88

cc: Tenneco Oil

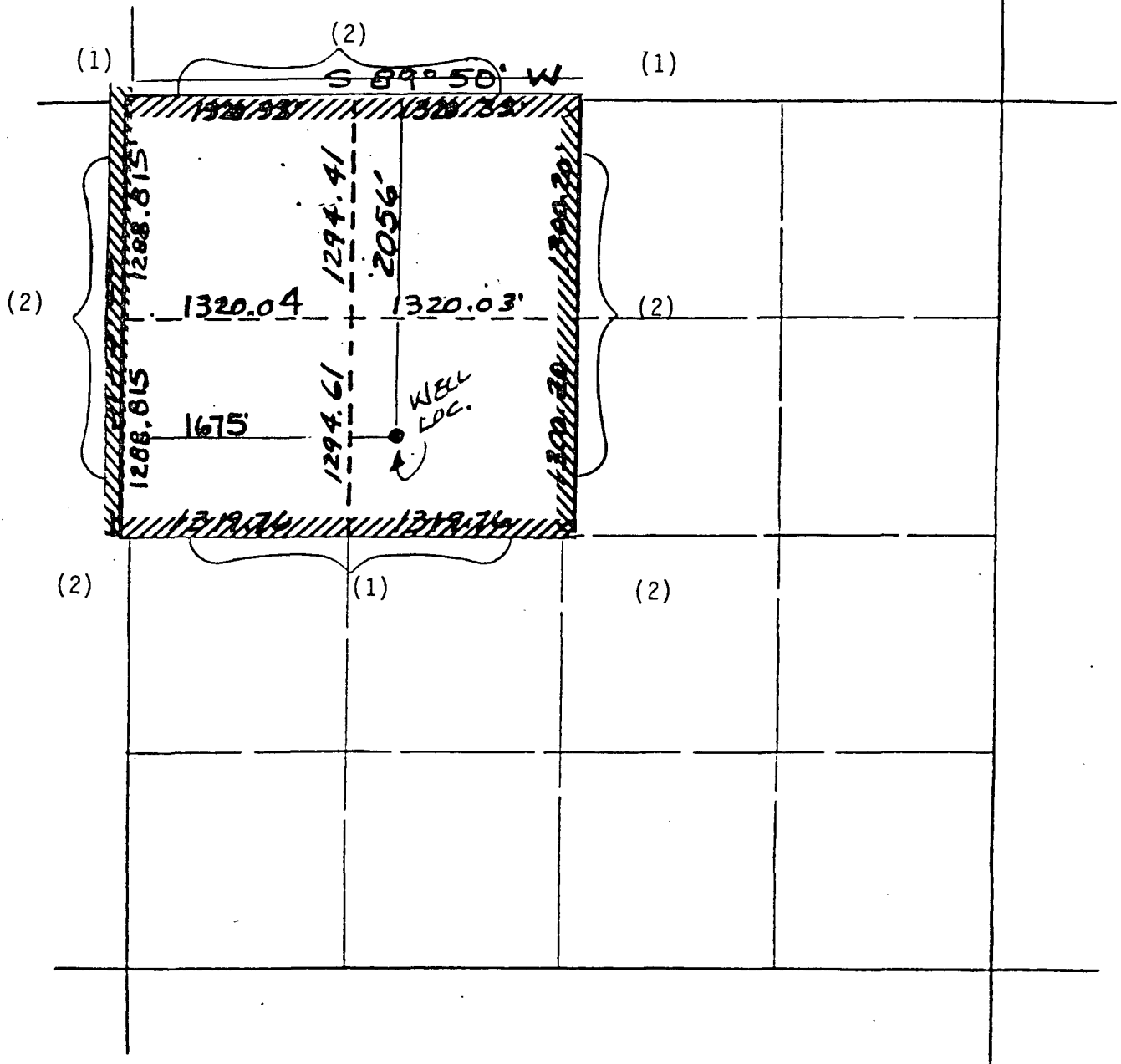
MERIDIAN OIL INC.

Well Name Howell K #302, Undesignated Fruitland

Footage----- 2056' FNL, 1675' FWL

APPLICATION FOR NON-STANDARD LOCATION

County San Juan State New Mexico Section 22 Township 30N Range 8W



REMARKS: OFFSET OPERATORS:

(1) Meridian Oil Inc.

(2) Tenneco Oil Company

ld

WELL LOCATION AND ACREAGE DEDICATION PLAT

Form C-102
Supersedes C-128
Effective 1-1-63

All distances must be from the outer boundaries of the Section.

Operator MERIDIAN OIL			Lease HOWELL K (SF-078578A)		Well No. 302
Unit Letter F	Section 22	Township 30N	Range 8W	County SAN JUAN COUNTY	
Actual Footage Location of Wells 2056 feet from the NORTH line and 1675 feet from the WEST line					
Ground Level Elev. 5832	Producing Formation FRUITLAND		Pool Undesignated		Dedicated Acreages 160 Acres

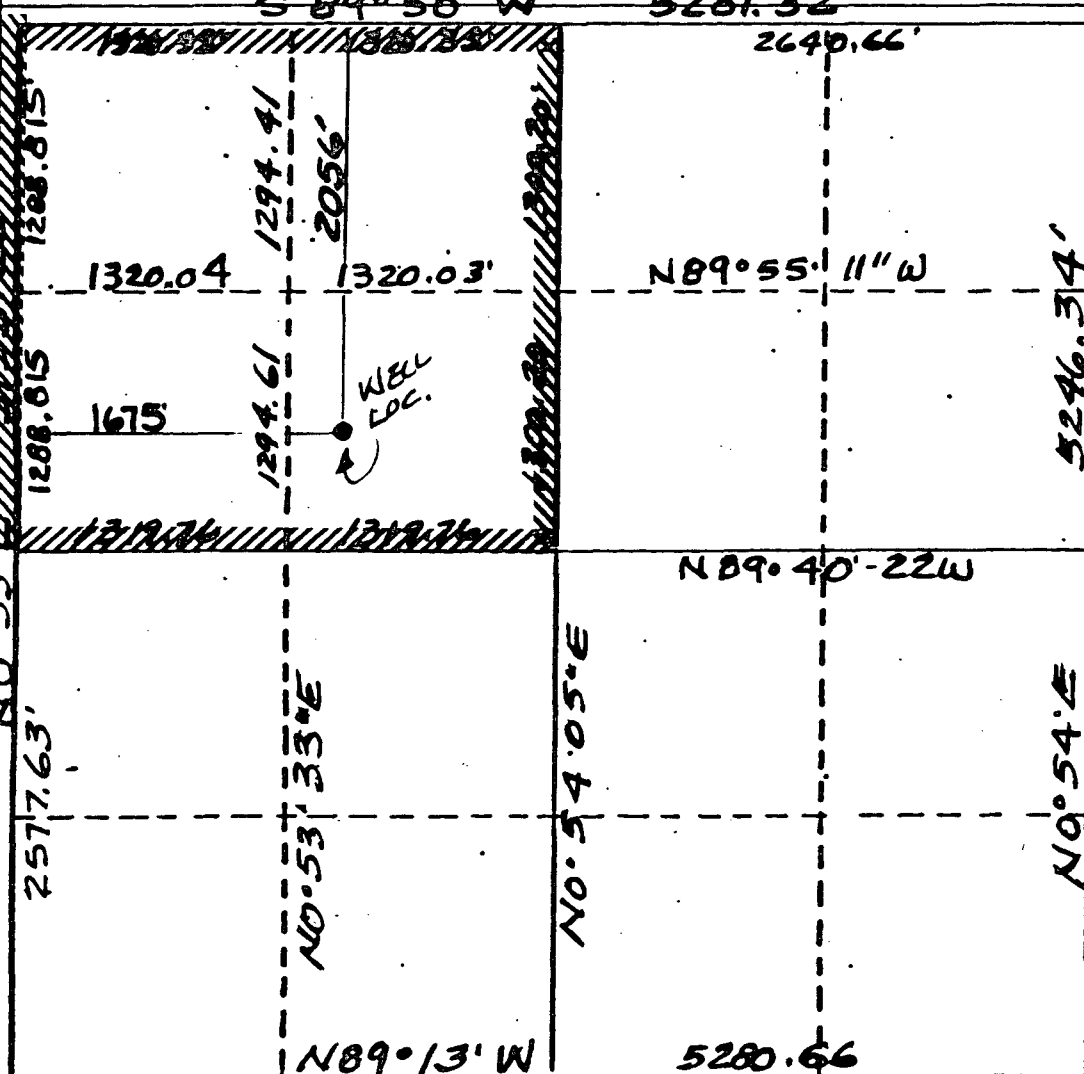
1. Outline the acreage dedicated to the subject well by colored pencil or hachure marks on the plat below.
2. If more than one lease is dedicated to the well, outline each and identify the ownership thereof (both as to working interest and royalty).
3. If more than one lease of different ownership is dedicated to the well, have the interests of all owners been consolidated by communitization, unitization, force-pooling, etc?

☐ Yes ☐ No If answer is "yes," type of consolidation _____

If answer is "no," list the owners and tract descriptions which have actually been consolidated. (Use reverse side of this form if necessary.) _____

No allowable will be assigned to the well until all interests have been consolidated (by communitization, unitization, forced-pooling, or otherwise) or until a non-standard unit, eliminating such interests, has been approved by the Commission.

Reissued to show moved location.



CERTIFICATION

I hereby certify that the information contained herein is true and complete to the best of my knowledge and belief.

Name
Drilling Clerk
Position
Meridian Oil Inc.
Company

Date

I have carefully examined the well location shown on this plat was plotted from field notes of October 1985 made by me or under my supervision and that the same is true and correct to the best of my knowledge and belief.

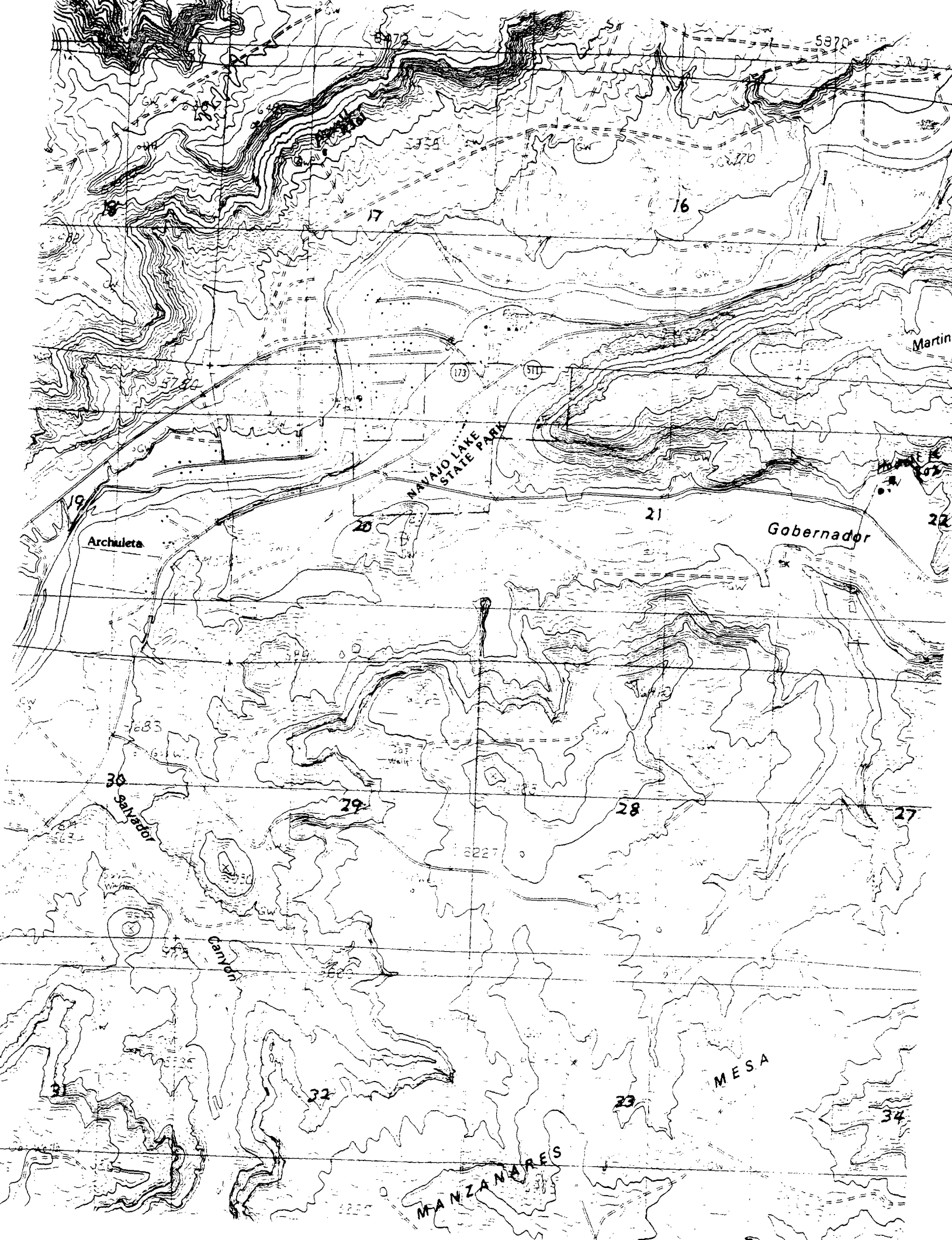
3-30-88

Date Surveyed
Registered Professional Engineer
and/or Land Surveyor

Certificate No.

6857





NAVAJO LAKE
STATE PARK

Gobernador

Archuleta

Salvador

Canyon

MESA

MANZANARES


Tenneco Oil
Exploration and Production
A Tenneco Company

6162 South Willow Drive
P.O. Box 3249
Englewood, Colorado 80155
(303) 740-4800

hsl-2526



Western Rocky Mountain Division



July 15, 1988

New Mexico Oil Conservation Division
P. O. Box 2088
Santa Fe, New Mexico 87501

Attention: William LeMay

Re: Unorthodox Location
Meridian Oil Inc.
Howell G Com Well No. 300
Sec. 6, T30N, R8W
Howell C Com Well No. 301
Sec. 18, T30N, R8W
San Juan County, Utah

Gentlemen:

Attached are executed copies of Meridian Oil Inc. waiver letters of July 5, 1988 regarding unorthodox locations for the above captioned proposed wells.

Yours very truly,

TENNECO OIL COMPANY

A handwritten signature in cursive script that reads "Carley Watkins".

Carley Watkins
Manager, Joint Interest

kc/1429Z
Attachment

cc: L. Jones
J. Pack

MERIDIAN OIL

July 5, 1988

Mr. William LeMay
New Mexico Oil Conservation Division
Post Office Box 2088
Santa Fe, New Mexico 87501

Dear Mr. LeMay:


This is a request for administrative approval for a non-standard unit for a gas well location in the Undesignated Fruitland Pool.

It is intended to locate the Meridian Oil Inc.'s Howell C Com #301 at 1660' from the North line and 1320' from the West line of Section 18, T-30-N, R-8-W, San Juan County, New Mexico.

A copy of this application is being submitted to all offset operators by certified mail with a request that they furnish your Santa Fe office with a Waiver of Objection, and return one copy to this office.

A plat showing the proposed well location and configuration of Section 18, along with an ownership plat, are attached.

Sincerely yours,



Peggy Doak

encl.

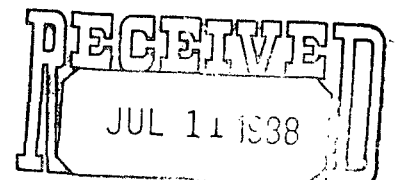
WAIVER

Tenneco Oil hereby waives objection to Meridian Oil Inc.'s application for a non-standard unit location for their Howell C Com #301 as proposed above.

By: [Signature]

Date: 7/18/88

cc: Tenneco Oil
Union Texas Petroleum



TENNECO OIL COMPANY
WRMD Joint Interest Dept.

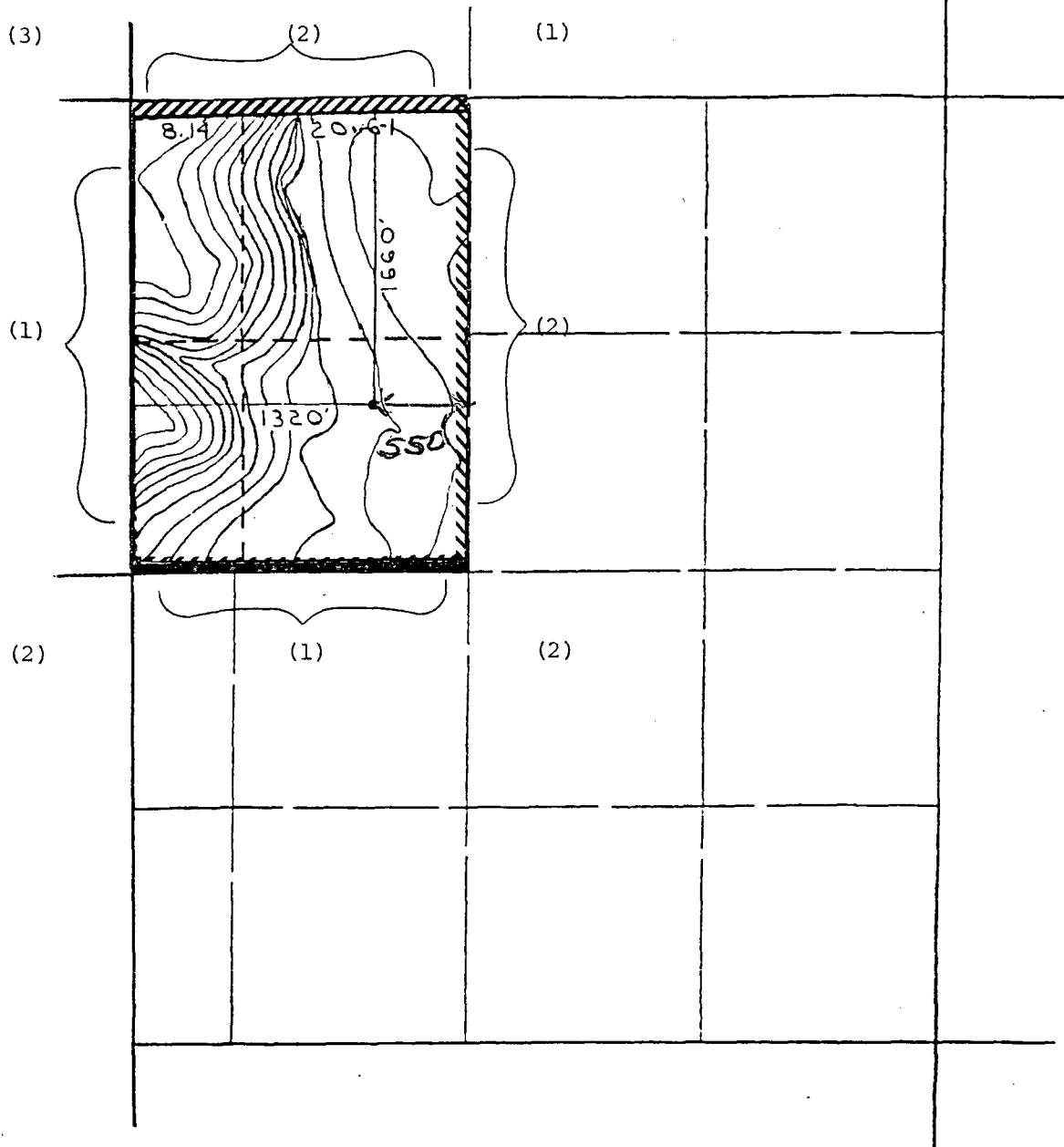
MERIDIAN OIL INC.

Well Name Howell C Com #301, Undesignated Fruitland

Footage----- 1660' FNL; 1320' FWL

APPLICATION FOR NON-STANDARD PRORATION UNIT

County San Juan State New Mexico Section 18 Township 30N Range 8W



REMARKS: OFFSET OPERATORS:

(1) Meridian Oil Inc.

(2) Tenneco Oil Company

(3) Union Texas Petroleum

All distances must be from the outer boundaries of the Section.

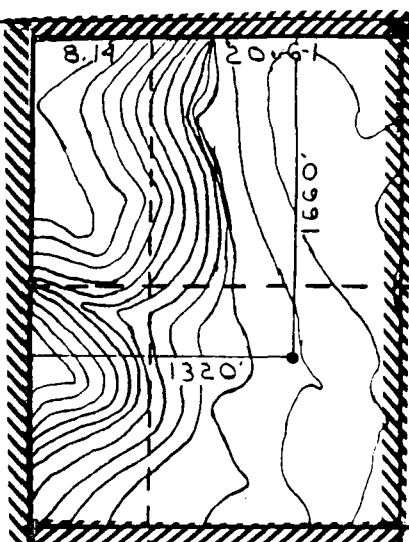
Operator Meridian Oil Co.		Lease Howell C (SF-078596)		Well No. 301
Unit Letter F	Section 18	Township T30N	Range R8W	County San Juan
Actual Footage Location of Wells 1660 feet from the North line and 1320 feet from the West line				
Ground Level Elev. 6298	Producing Formation Fruitland	Pool Undesignated	Dedicated Acreage 160 Acres	

1. Outline the acreage dedicated to the subject well by colored pencil or hatchure marks on the plat below.
2. If more than one lease is dedicated to the well, outline each and identify the ownership thereof (both as to working interest and royalty).
3. If more than one lease of different ownership is dedicated to the well, have the interests of all owners been consolidated by communitization, unitization, force-pooling, etc?

☐ Yes ☐ No If answer is "yes," type of consolidation _____

If answer is "no," list the owners and tract descriptions which have actually been consolidated. (Use reverse side of this form if necessary.) _____

No allowable will be assigned to the well until all interests have been consolidated (by communitization, unitization, forced-pooling, or otherwise) or until a non-standard unit, eliminating such interests, has been approved by the Division.



Note: Non-Standard due to terrain.

CERTIFICATION

I hereby certify that the information contained herein is true and complete to the best of my knowledge and belief.

Name
Drilling Clerk
Position
Meridian Oil Inc.
Company

Date

I hereby certify that the well location shown on this plat was plotted from field notes of actual surveys made by me or under my supervision, and that the same is true and correct to the best of my knowledge and belief.

Registered Professional

Date Surveyed Land Surveyor


April 1, 1988

Registered Land Surveyor

R Howard Daggett

Certificate No.

9679





STATE OF NEW MEXICO
ENERGY AND MINERALS DEPARTMENT

OIL CONSERVATION DIVISION
AZTEC DISTRICT OFFICE

NSL-2526

1000 RIO BRAZOS ROAD
AZTEC, NEW MEXICO 87410
(505) 334-6178

OIL CONSERVATION DIVISION
BOX 2088
SANTA FE, NEW MEXICO 87501

DATE 6-14-88

RE: Proposed MC _____
Proposed DIIC _____
Proposed NSL X _____
Proposed SWD 14 _____
Proposed WFX 1 _____
Proposed PMX _____

RECEIVED
JUN 20 1988
SANTA FE DIVISION

Gentlemen:

I have examined the application dated 6-8-88

for the _____
Operator Lease and Well No. Unit, S-T-R

and my recommendations are as follows:

APPROVE

Yours truly,

[Signature]