


Release Date: July 20, 1988 No affects

By DEC



ROBERT L. BAYLESS
PETROLEUM PLAZA BUILDING
P. O. BOX 168
SARASOTA, NEW MEXICO 87499
(505) 326-2659

NISL-2575
RULE-104 FE

July 18, 1988

Mr. William J. LeMay
NM Oil Conservation Division
P.O. Box 2088
Santa Fe, New Mexico 87501

East Blinn
Pictured Cliffs Pool
160 Acre NE 1/4 Sect
ded.

RE: Request for Administrative Approval
of an Unorthodox Location
Jicarilla 459 #3
1658' FNL & 1901' FEL
Section 18, T30N, R3W
Rio Arriba County, New Mexico

Dear Mr. LeMay:

We request administrative approval of an unorthodox location for our Jicarilla 459 #3 Pictured Cliffs formation gas well, located 1658' FNL & 1901' FEL, Section 18, T30N, R3W, Rio Arriba County, New Mexico. This well is staked 50 feet west of the orthodox window to prevent disturbance of an archaeological site.

Please note from the enclosed lease map that Robert L. Bayless is the operator of all surrounding 160 acre tracts to this well. If you need further information on this matter, please advise.

Yours truly,

Price M. Bayless
ok as per E. Bush
9-7-88

Price M. Bayless
Engineer

PMB/lmc

Enclosure

Chicosa

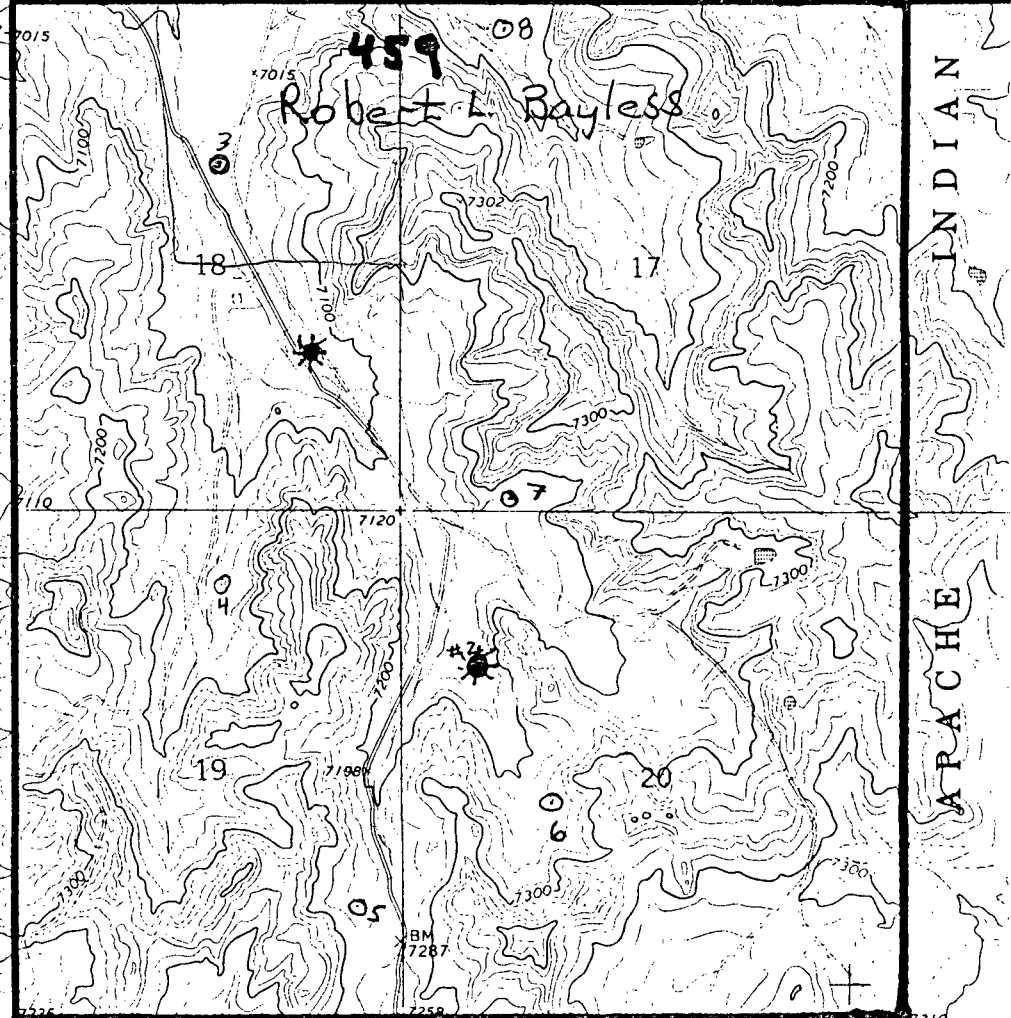
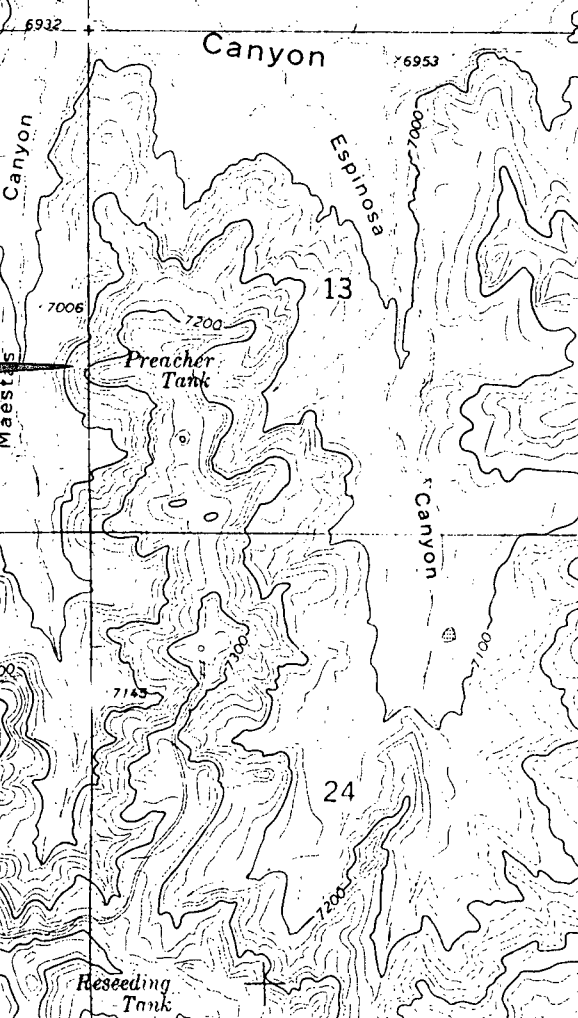
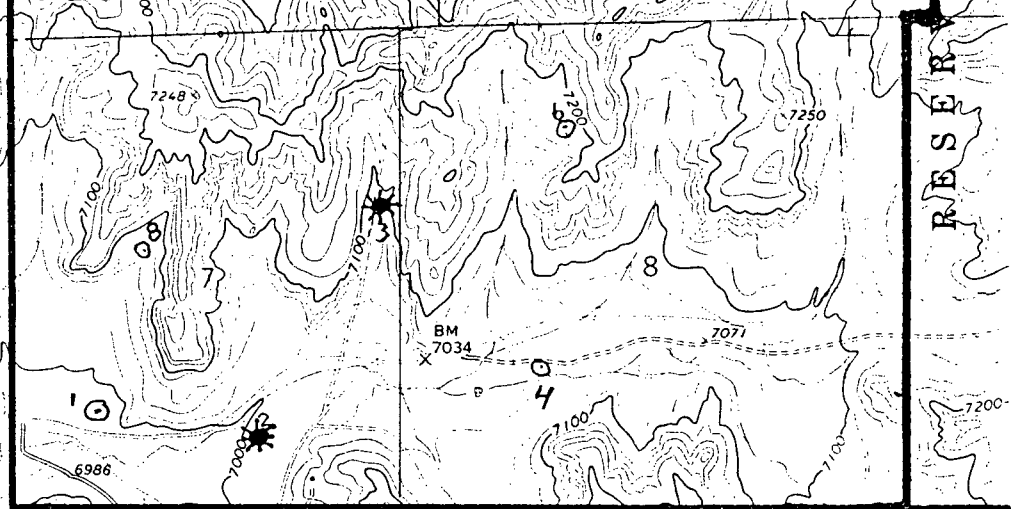
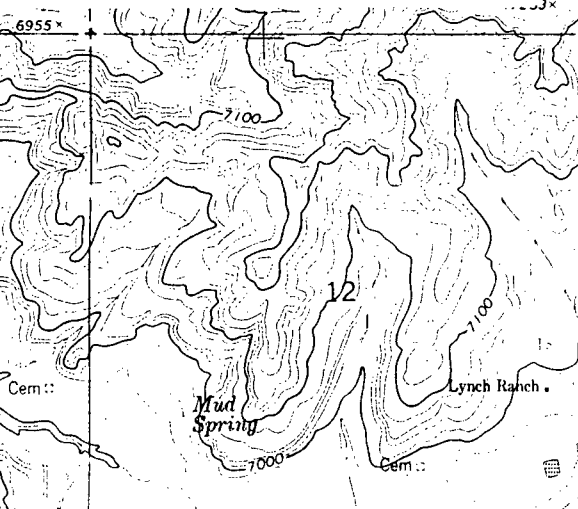
458

Robert L. Bayless

Jicarilla 459 #3

Proposed location

1658' FNL : 1901' FEL
Sec 18 - T30N - R3W



459

Robert L. Bayless

RESERVE INDIAN APACHE