

Copy Sent to F. Bosch

5/23/89

BLACKWOOD & NICHOLS CO., LTD.

P.O. BOX 1237

DURANGO, COLORADO 81302-1237

(303) 247-0728

April 14, 1989

Mr. William LeMay
New Mexico Oil Conservation Division
P.O. Box 2088
Santa Fe, New Mexico 87501

Re: Unorthodox Gas Well Location
Northeast Blanco Unit No. 469
1315' FNL - 645' FEL, Sec. 13, T30N, R8W
San Juan Co., New Mexico

Dear Mr. LeMay;

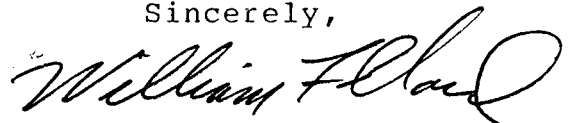
Blackwood & Nichols Co., Ltd. requests administrative approval of an exception to the footage requirements of Rule 7, R-8768 for the subject well, located in the Basin Fruitland Coal Pool.

This request is for exception due to topography. A Vicinity Map and C-102 are attached for your reference. The location cannot be moved any further to the west due to its proximity to the bluff overlooking the San Juan River. No legal location is available to the north because of the proximity of New Mexico Highway 511 and water and sewer lines for the Navajo Marina.

The east half of Section 13, T30N, R8W, will be dedicated to this well. All offset proration units are operated by Blackwood and Nichols Co., Ltd.

Your prompt consideration of this request is appreciated.

Sincerely,



William F. Clark
Operations Manager
Blackwood & Nichols
Co., Ltd.

RECEIVED

APR 24 1989

OIL CONSERVATION DIV.
SANTA FE

OIL CONSERVATION DIVISION

P.O. Box 2088

Santa Fe, New Mexico 87504-2088

DISTRICT I

P.O. Box 1980, Hobbs, NM 88240

DISTRICT II

P.O. Drawer DD, Artesia, NM 88210

DISTRICT III

1000 Rio Brazos Rd., Aztec, NM 87410

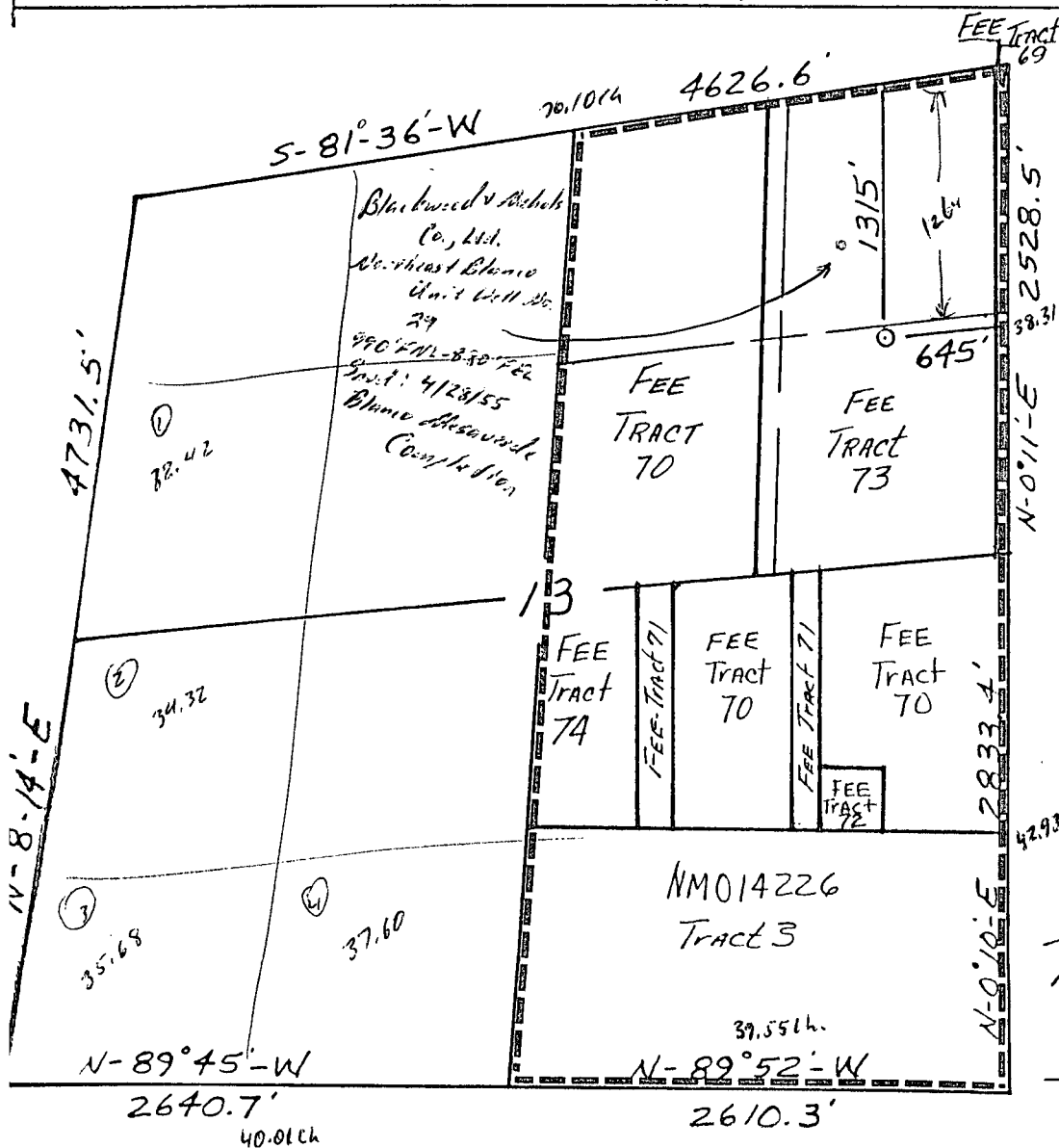
WELL LOCATION AND ACREAGE DEDICATION PLAT

All Distances must be from the outer boundaries of the section

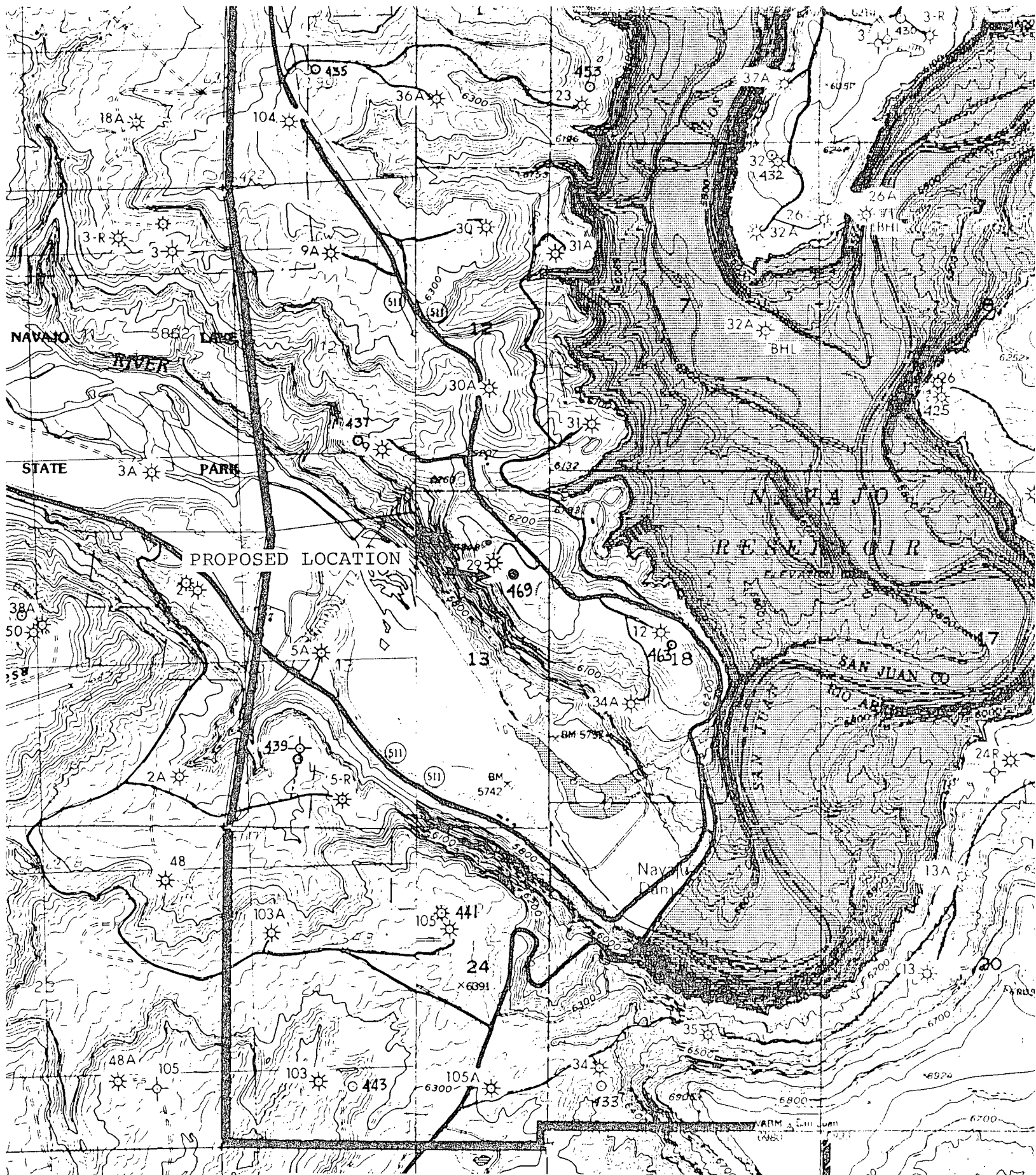
| | | | | | | | |
|-------------|-------------------------------|----------|--------|--------|-----------------------|----------|-----|
| Operator | Blackwood & Nichols Co., LTD. | | | Lease | Northeast Blanco Unit | Well No. | 469 |
| Unit Letter | Section | Township | Range | County | | | |
| H | 13 | 30 North | 8 West | NMPM | | San Juan | |

| | | | |
|-----------------------------------|---------------------|-----------------------------|--------------------|
| Actual Footage Location of Well: | | | |
| 1315 feet from the North line and | | 645 feet from the East line | |
| Ground level Elev. | Producing Formation | Pool | Dedicated Acreage: |
| 5303 | Fruitland Coal | Basin Fruitland Coal | 320 Acres |

- Outline the acreage dedicated to the subject well by colored pencil or hatchure marks on the plat below.
- If more than one lease is dedicated to the well, outline each and identify the ownership thereof (both as to working interest and royalty).
- If more than one lease of different ownership is dedicated to the well, have the interest of all owners been consolidated by communitization, unitization, force-pooling, etc.?
☒ Yes ☐ No If answer is "yes" type of consolidation Unitization
If answer is "no" list the owners and tract descriptions which have actually been consolidated. (Use reverse side of this form if necessary.)
No allowable will be assigned to the well until all interests have been consolidated (by communitization, unitization, forced-pooling, or otherwise) or until a non-standard unit, eliminating such interest, has been approved by the Division.



| | |
|---|--------------------------|
| OPERATOR CERTIFICATION | |
| I hereby certify that the information contained herein is true and complete to the best of my knowledge and belief. | |
| Signature | <i>William F. Clark</i> |
| Printed Name | William F. Clark |
| Position | Operations Manager |
| Company | Blackwood & Nichols, Co. |
| Date | April 17, 1989 |
| SURVEYOR CERTIFICATION | |
| I hereby certify that the well location shown on this plat was plotted from field notes of actual surveys made by me or under my supervision, and that the same is true and correct to the best of my knowledge and belief. | |
| Date Surveyed | 2-25-89 |
| Neal B. Edwards | |
| Signature of Professional Surveyor | <i>Neal B. Edwards</i> |
| Professional Surveyor | |
| Certificate No. 5857 | |



PROPOSED LOCATION

NAVAJO
RESERVOIR

SAN JUAN CO

Navajo
Dam

VICINITY MAP
Blackwood & Nichols Co., Ltd.
Northeast Blanco Unit No. 469
1315'FNL - 645'FEL
Section 13, T30N, R8W
San Juan Co., New Mexico



GARREY CARRUTHERS
GOVERNOR

STATE OF NEW MEXICO
ENERGY AND MINERALS DEPARTMENT
OIL CONSERVATION DIVISION
AZTEC DISTRICT OFFICE

1000 RIO BRAZOS ROAD
AZTEC, NEW MEXICO 87410
(505) 334-6178

Date: 8-8-89

Oil Conservation Division
P.O. Box 2088
Santa Fe, NM 87504-2088

RECEIVED

AUG 10 1989

OIL CONSERVATION DIV.
SANTA FE

Re: Proposed MC _____
Proposed DHC _____
Proposed NSL X _____
Proposed SWD _____
Proposed WFX _____
Proposed PMX _____

Gentlemen:

I have examined the application dated 8-4-89
for the Blackwood & Nichols N.E.B.U. # 469
Operator Lease & Well No.

H-13-30N-8W and my recommendations are as follows:
Unit, S-T-R

Approve

Yours truly,

Em. Busch

RECEIVED

AUG 10 1989

OIL CONSERVATION DIV.
SANTA FE