

# Apache Corporation

## Final Report

NMGSAU # 364

Flowline Release

API # 30-025-05746

Unit F Section 30, T. 19 S., R. 37 E.

Lea County, New Mexico



Prepared for Apache Corporation by:

**Hungry Horse, LLC**

Environmental Services

3709 S. Eunice Hwy, P.O. Box 1058, Hobbs, New Mexico 88241

(575) 393-3386; Fax (575) 391-4585



October 18, 2007

NMOCD Environmental  
ATTN: Larry Johnson  
1625 N. French Drive  
Hobbs, NM 88240


RE: Apache Corporation  
NMGSAU #364  
Unit F Sec. 30, T. 19 S., R. 37 E.

Mr. Johnson:

This report is being submitted on behalf of Apache Corporation and Hungry Horse, LLC, by Eddie Seay Consulting. Apache has completed the backfill and leveling verbally authorized by NMOCD at the above mentioned spill site. All contaminated soil was removed and relocated to an OCD approved landfarm (J&L). Affected areas were shaped and contoured to reflect original condition. Please find the attached photos and the final report form C-141 awaiting your approval.

If you have any questions, please feel free to call.


Regards,

A handwritten signature in black ink, appearing to read "Eddie W. Seay", with a long, sweeping underline.

Eddie W. Seay, Agent  
601 W. Illinois  
Hobbs, NM 88242  
(575) 392-2236  
seay04@leaco.net

cc: Apache Corporation  
Hungry Horse, LLC



















District I  
1625 N. French Dr., Hobbs, NM 88240  
District II  
1301 W. Grand Avenue, Artesia, NM 88210  
District III  
1000 Rio Brazos Road, Aztec, NM 87410  
District IV  
1220 S. St. Francis Dr., Santa Fe, NM 87505

State of New Mexico  
Energy Minerals and Natural Resources

Oil Conservation Division  
1220 South St. Francis Dr.  
Santa Fe, NM 87505

Form C-141  
Revised October 10, 2003

Submit 2 Copies to appropriate  
District Office in accordance  
with Rule 116 on back  
side of form

### Release Notification and Corrective Action

#### OPERATOR

☐ Initial Report ☒ Final Report

Name of Company	Apache Corporation	Contact	Guinn Burks
Address	PO Box 728, Crane, TX	Telephone No.	432.556.9143
Facility Name	NMGSAU 364	Facility Type	New Drill Flowline
Surface Owner	State of NM	Mineral Owner	
		Lease No.	API # 30-025-05746

#### LOCATION OF RELEASE

Unit Letter	Section	Township	Range	Feet from the	North/South Line	Feet from the	East/West Line	County
F	SE 30	19S	37E					Lea

Latitude \_\_\_\_\_ Longitude \_\_\_\_\_

#### NATURE OF RELEASE

Type of Release	Crude Oil	Volume of Release	125 bbls	Volume Recovered	115bbls
Source of Release	Flowline	Date and Hour of Occurrence		Date and Hour of Discovery	6/28/07
Was Immediate Notice Given?	<input checked="" type="checkbox"/> Yes <input type="checkbox"/> No <input type="checkbox"/> Not Required	If YES, To Whom?	6/28/07		
By Whom?	Guinn Burks	Date and Hour	6/28/07 930		
Was a Watercourse Reached?	<input type="checkbox"/> Yes <input checked="" type="checkbox"/> No	If YES, Volume Impacting the Watercourse.	N/A		

If a Watercourse was Impacted, Describe Fully.\*

N/A



Describe Cause of Problem and Remedial Action Taken.\*

Tie in failure of new flowline to existing flowline. New flowline from well to battery completed to limit release.

Describe Area Affected and Cleanup Action Taken.\*

Affected area includes pipeline right of way, and lease road. 115 bbls recovered. Remediation of location in accordance with NMOCD guidelines, as affected soil was removed and hauled off for disposal.

I hereby certify that the information given above is true and complete to the best of my knowledge and understand that pursuant to NMOCD rules and regulations all operators are required to report and/or file certain release notifications and perform corrective actions for releases which may endanger public health or the environment. The acceptance of a C-141 report by the NMOCD marked as "Final Report" does not relieve the operator of liability should their operations have failed to adequately investigate and remediate contamination that pose a threat to ground water, surface water, human health or the environment. In addition, NMOCD acceptance of a C-141 report does not relieve the operator of responsibility for compliance with any other federal, state, or local laws and/or regulations.

Signature: 	<u>OIL CONSERVATION DIVISION</u>		
Printed Name: Eddie W Sean	Approved by District Supervisor: 		
Title: Agent	Approval Date: 10/23/07	Expiration Date: 10/23/07	
E-mail Address: sean_04@leaco.net	Conditions of Approval:	Attached <input type="checkbox"/>	
Date: 10/22/07	Phone: 5.2236		

\* Attach Additional Sheets If Necessary

RP#1630