



Chevron U.S.A. Inc.
P.O. Box 1150, Midland, TX 79702

OIL CONSERVATION DIVISION
RECEIVED

91 MAR 11 AM 10 11

March 8, 1991

ADMINISTRATIVE APPLICATION FOR
UNORTHODOX GAS WELL LOCATION
AND SIMULTANEOUS DEDICATION
EUMONT YATES 7-RVRS QN (PRO GAS)
660' FSL AND 1980' FEL
SECTION 34, T-21-S, R-36-E, NMPM
LEA COUNTY, NEW MEXICO

State Of New Mexico
Energy, Minerals & Natural Resources Dept.
Oil Conservation Division
P. O. Box 2088
Santa Fe, New Mexico 87504

Attention: Mr. William J. LeMay - Director

Gentlemen:

Chevron U.S.A. Inc. respectfully requests your approval of our administrative application for the subject Unorthodox Gas Well Location and Simultaneous Dedication.

Chevron is planning to re-complete it's W. A. Ramsay (NCT-A) Well No. 28 in the Eumont Yates 7-Rvrs Qn (Pro Gas) Pool. It is our desire to simultaneously dedicate an existing 480-acre Eumont Gas Proration Unit assigned to our W. A. Ramsay (NCT-A) Well Nos. 14 and 24 (NSL-2721 SD and Order No. R-596) to all three wells. As a result, the location of the W. A. Ramsay Well No. 28 is unorthodox in that it is less than 990' from the outer boundary of the proration unit. The location of Well No. 28 is 660 feet FSL and 1980 feet FEL of Section 34, T-21-S, R-36-E, NMPM, Lea County, New Mexico.

In order to prevent waste, Chevron respectfully requests your approval of this administrative application for an unorthodox gas well location and simultaneous dedication under the provisions of Rule 104 (F). Attached is a map showing offset

operators and a Form C-102. A copy of this letter and attachments are being furnished to the offset operators by Certified Mail, as notice of this application.

If you have any questions or require any further information concerning this application, please contact me at (915) 687-7246.

Yours very truly,

Alan W. Bohling

A. W. BOHLING
Proration Engineer

awb
Attachments
Enclosures

cc: NMOCD - Hobbs

CHEVRON U.S.A. INC.
W. A. Ramsay (NCT-A) Lease
Well No. 28

Application For An Unorthodox
Gas Well Location
and
Simultaneous Dedication of Acreage
Eumont Yates 7 Rvrs Qn (Pro Gas)
660' FSL and 1980' FEL
Section 34, T21S, R36E
Lea County, New Mexico

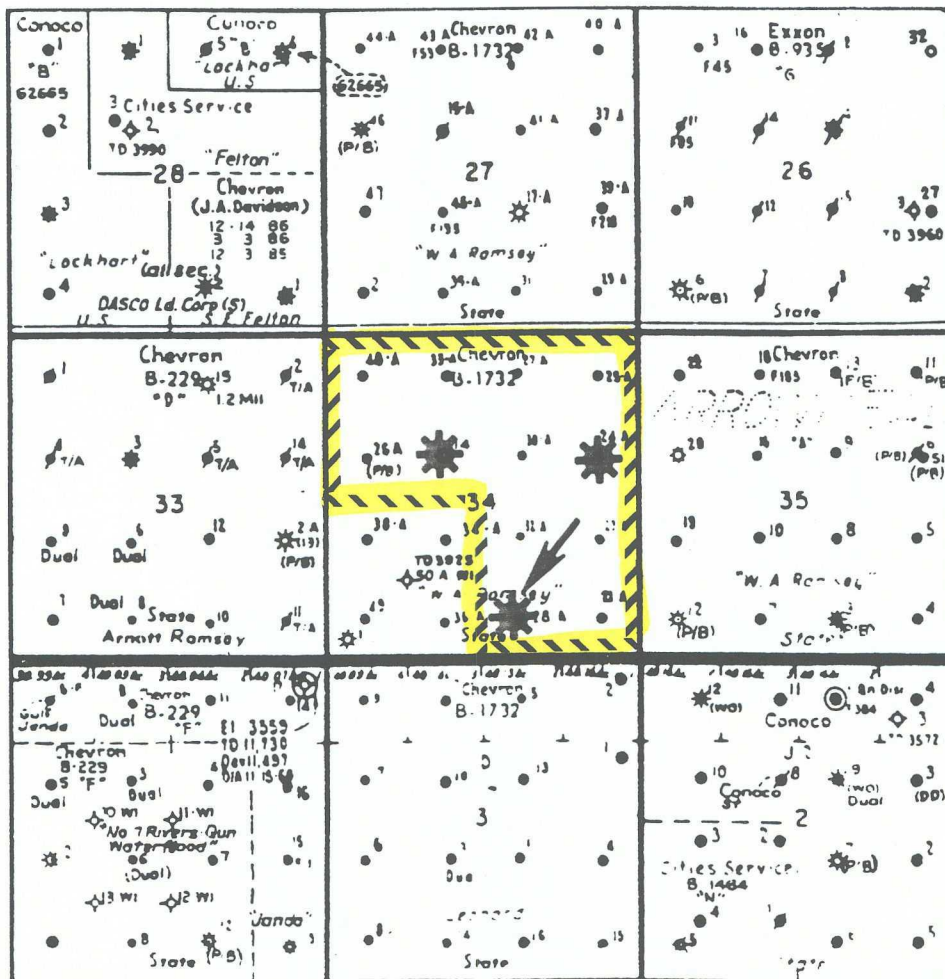
OFFSET OPERATORS

Conoco Inc.
P.O. Box 1959
Midland, Texas 79702
Attn: Mr. Brent D. Meyers

Exxon Co., U.S.A.
P.O. Box 1600
Midland, Texas 79702
Attn: Regulatory Affairs

CHEVRON U.S.A. INC.
W. A. Ramsay (NCT-A) Lease
Well No. 28

Application For An Unorthodox
 Gas Well Location
 and
 Simultaneous Dedication of Acreage
 Eumont Yates 7 Rvrs Qn (Pro Gas)
 660' FSL and 1980' FEL
 Section 34, T21S, R36E
 Lea County, New Mexico



Submit to Appropriate
District Office
State Lease - 4 copies
Fee Lease - 3 copies

State of New Mexico
Energy, Minerals and Natural Resources Department

Form C-102
Revised 1-1-89

OIL CONSERVATION DIVISION

P.O. Box 2088
Santa Fe, New Mexico 87504-2088

DISTRICT I
P.O. Box 1980, Hobbs, NM 88240

DISTRICT II
P.O. Drawer DD, Artesia, NM 88210

DISTRICT III
1000 Rio Brazos Rd., Aztec, NM 87410

WELL LOCATION AND ACREAGE DEDICATION PLAT

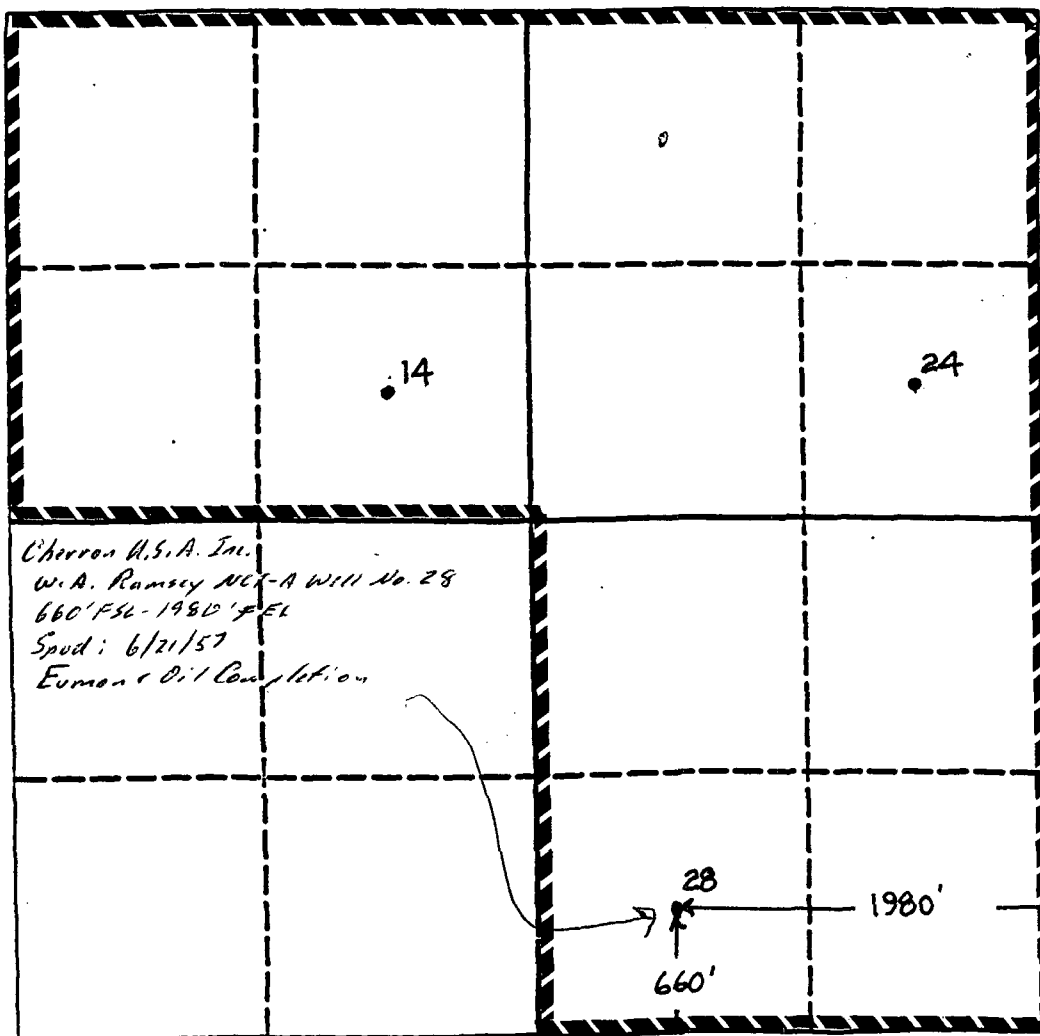
All Distances must be from the outer boundaries of the section

Operator Chevron U.S.A., Inc.			Lease W. A. Ramsay (NCT-A)		Well No. 28
Unit Letter 0	Section 34	Township 21S	Range 36E	County Lea	
Actual Footage Location of Well: 660 feet from the South line and 1980 feet from the East line					
Ground level Elev.	Producing Formation Yates 7-Rvrs Queen	Pool Eumont Gas Pool	Dedicated Acreage 480 Acres		

- Outline the acreage dedicated to the subject well by colored pencil or hatchure marks on the plat below.
- If more than one lease is dedicated to the well, outline each and identify the ownership thereof (both as to working interest and royalty).
- If more than one lease of different ownership is dedicated to the well, have the interest of all owners been consolidated by communitization, unitization, force-pooling, etc.?
☐ Yes ☐ No If answer is "yes" type of consolidation _____

If answer is "no" list the owners and tract descriptions which have actually been consolidated. (Use reverse side of this form if necessary).

No allowable will be assigned to the well until all interests have been consolidated (by communitization, unitization, forced-pooling, or otherwise) or until a non-standard unit, eliminating such interest, has been approved by the Division.



OPERATOR CERTIFICATION

I hereby certify that the information contained herein is true and complete to the best of my knowledge and belief.

Signature *Alan W. Bohling*
Printed Name Alan W. Bohling
Position Proration Engineer
Company Chevron U.S.A., Inc.
Date March 8, 1991

SURVEYOR CERTIFICATION

I hereby certify that the well location shown on this plat was plotted from field notes of actual surveys made by me or under my supervision, and that the same is true and correct to the best of my knowledge and belief.

Date Surveyed
Signature & Seal of Professional Surveyor

Certificate No.



STATE OF NEW MEXICO
ENERGY, MINERALS AND NATURAL RESOURCES DEPARTMENT
OIL CONSERVATION DIVISION

GARREY CARRUTHERS
GOVERNOR

POST OFFICE BOX 2088
STATE LAND OFFICE BUILDING
SANTA FE, NEW MEXICO 87504
(505) 827-5800

December 4, 1989

Chevron USA, Inc.
P.O. Box 670
Hobbs, NM 88240
Attention: ^{A.W.}~~W.A.~~ Bohling

Administrative Order NSL-2721 (SD)


Dear Mr. Bohling:

Reference is made to your application of October 23, 1989 for a non-standard gas well location for your W.A. Ramsey (NCT-A) Well No. 24 located 1920 feet from the North line and 660 feet from the East line (Unit H) of Section 34, Township 21 South, Range 36 East, NMPM, Eumont Gas Pool, Lea County, New Mexico. Said well to be simultaneously dedicated, with the W.A. Ramsey (NCT-A) Well No. 14 located 1980 feet from the North and West lines (Unit F) of said Section 34, to the previously approved 480-acre non-standard gas spacing and proration unit (Division Order No. R-596, dated February 28, 1955) comprising the N/2 and SE/4 of said Section 34.

By the authority granted me under the provisions of Rule 2(c) of the Special Rules and Regulations for the Eumont Gas Pool, as promulgated by Division Order No. R-8170, as amended, the above-described unorthodox gas well location is hereby approved.

Further, you are hereby permitted to produce the allowable from both of the aforementioned wells on the proration unit in any proportion.

Sincerely,


William J. LeMay
Director

WJL/MES/ag

cc: Oil Conservation Division - Hobbs
NM Oil and Gas Engineering Committee - Hobbs
NM State Land Office - Santa Fe

BEFORE THE OIL CONSERVATION COMMISSION
OF THE STATE OF NEW MEXICO

IN THE MATTER OF THE HEARING
CALLED BY THE OIL CONSERVATION
COMMISSION OF THE STATE OF NEW
MEXICO FOR THE PURPOSE OF
CONSIDERING:

CASE NO. 831
Order No. R-596

THE APPLICATION OF THE COMMISSION
UPON ITS OWN MOTION, DIRECTED TO
GULF OIL CORPORATION, FOR RECONSIDER-
ATION OF ADMINISTRATIVE ORDER NSP-59
WHICH CREATED A NON-STANDARD GAS
PRORATION UNIT IN THE JALMAT GAS POOL
CONSISTING OF THE N/2 AND SE/4 OF SECTION
34, TOWNSHIP 21 SOUTH, RANGE 36 EAST,
NMPM, LEA COUNTY, NEW MEXICO.

ORDER OF THE COMMISSION

BY THE COMMISSION:

This cause came on for hearing at 9 o'clock a. m. on February 16, 1955, at Santa Fe, New Mexico before the Oil Conservation Commission, hereinafter referred to as the "Commission".

NOW, on this 28th day of February, 1955, the Commission, a quorum being present, having considered the records and testimony adduced, and being fully advised in the premises,

FINDS:

(1) That due notice of the time and place of hearing and the purpose thereof having been given as required by law, the Commission has jurisdiction of this case and the subject matter thereof.

(2) That pursuant to provisions of Rule 5 (a) of the Special Rules and Regulations for the Jalmat Gas Pool of Order No. R-520, the Commission has power and authority to permit the formation of a gas proration unit consisting of other than a legal section after notice and hearing by the Commission.

(3) That applicant, Gulf Oil Corporation is the owner of an oil and gas lease in Lea County, New Mexico the land consisting of other than a legal section, and described as follows, to-wit:

TOWNSHIP 21 SOUTH, RANGE 36 EAST, NMPM
N/2, SE/4 of Section 34

containing 480 acres, more or less.

(4) That applicant, Gulf Oil Corporation, has a producing well on the aforesaid lease known as W. A. Ramsay State Well No. 17, located 1980 feet from the north and west lines of Section 34, Township 21 South, Range 36 East, NMPM, Lea County, New Mexico.

(5) That the above described 480-acre non-standard gas proration unit has been producing under the provisions of Administrative Order NSP-59, and that the Gulf Oil Corporation was required to, and did, show cause why this 480-acre proration unit should not be reduced in size.

(6) That it is impractical to pool applicant's said lease with adjoining acreage in the Jalmat Gas Pool, and that the owners of adjoining acreage in said area have not objected to the formation of the proposed proration unit of 480-acres.

(7) That unless a proration unit consisting of applicant's aforesaid acreage is permitted, applicant will be deprived of the opportunity to recover its just and equitable share of the natural gas in the Jalmat Gas Pool.

(8) That creation of a proration unit consisting of the aforesaid acreage will not cause but will prevent waste, and will protect correlative rights.

IT IS THEREFORE ORDERED:

(1) That the application of Gulf Oil Corporation for approval of an unorthodox proration unit consisting of the following described acreage:

TOWNSHIP 21 SOUTH, RANGE 36 EAST, NMPM
N/2, SE/4 of Section 34

be and the same is hereby approved, and a proration unit consisting of aforesaid acreage is hereby created.

(2) That applicant's William A. Ramsay State Well No. 17, located in SE/4 NW/4 of Section 34, Township 21 South, Range 36 East, NMPM, Lea County, New Mexico, shall be granted an allowable in the proportion that the above described 480-acre unit bears to the standard or orthodox proration unit for said pool, all until further order of the Commission.

DONE at Santa Fe, New Mexico on the day and year hereinabove designated.

STATE OF NEW MEXICO
OIL CONSERVATION COMMISSION

John F. Simms, Chairman

E. S. Walker, Member

W. B. Macey, Member and Secretary

S E A L

ir

Rhoads

284


New Mexico
OIL CONSERVATION COMMISSION



GOVERNOR EDWIN L. MECHEM
CHAIRMAN
LAND COMMISSIONER E.S. WALKER
MEMBER
STATE GEOLOGIST W.B. MACEY
SECRETARY AND DIRECTOR

P. O. Box 871
Santa Fe, New Mexico

December 27, 1954



Gulf Oil Corporation
P. O. Drawer 1290
Fort Worth 1, Texas

Attention: Mr. G. H. Fisher

Administrative Order NSP-59

Gentlemen:

Reference is made to your application for approval of a 480-acre non-standard gas proration unit in the Jalmat Gas Pool consisting of the following acreage:

Twp. 21 South, Rge. 36 East, NMPM
N/2 and SE/4 of Section 34

It is understood that this unit is to be ascribed to your William A. Ramsey State Well No. 17, located 1980' from the West and North lines of Section 34, Township 21 South, Range 37 East, NMPM, Lea County, New Mexico.

Inasmuch as you are the only operator within 1500' of the subject well, and the only operator in the subject section, it is possible for immediate approval to be granted. Therefore, by authority granted me under provisions of Rule 5, Section (b)-5 of the Special Rules and Regulations of the Jalmat Gas Pool, as set forth in Order R-520, you are hereby authorized to operate the above described acreage as a non-standard gas proration unit, with allowable to be assigned thereto in accordance with pool rules, based upon the unit size of 480 acres.

Very truly yours,

W. B. Macey
W. B. Macey
Secretary - Director

WBM:jh

cc: Oil Conservation Commission, Hobbs

N. M. Oil & Gas Engineering Comm., Hobbs

Rhoads
W. B. Macey
Secretary - Director



Chevron U.S.A. Inc.
P.O. Box 1150, Midland, TX 79702

March 8, 1991

WAIVER REQUEST
UNORTHODOX GAS WELL LOCATION
AND SIMULTANEOUS DEDICATION
EUMONT YATES 7-RVRS QN (PRO GAS)
660' FSL AND 1980' FEL
SECTION 34, T-21-S, R-36-E, NMPM
LEA COUNTY, NEW MEXICO

Conoco Inc.
P.O. Box 1959
Midland, Texas 79702
Attn: Mr. Brent D. Meyers

Gentlemen:

Attached is a copy of Chevron's administrative application for NMOCD approval of an Unorthodox Gas Well Location and Simultaneous Dedication in the Eumont Yates 7-Rvrs Qn (Pro Gas) Pool.

Chevron is planning to re-complete it's W. A. Ramsay (NCT-A) Well No. 28 in the Eumont Yates 7-Rvrs Qn (Pro Gas) Pool. It is our desire to simultaneously dedicate an existing 480-acre Eumont Gas Proration Unit assigned to our W. A. Ramsay (NCT-A) Well Nos. 14 and 24 (NSL-2721 SD and Order No. R-596) to all three wells. As a result, the location of the W. A. Ramsay Well No. 28 is unorthodox. The location of Well No. 28 is 660 feet FSL and 1980 feet FEL of Section 34, T-21-S, R-36-E, NMPM, Lea County, New Mexico.

As an offset operator, if you do not have any objections to the attached application, please sign the enclosed waivers and mail the original and two copies to the NMOCD in Santa Fe and one copy to the NMOCD in Hobbs. We would also request that you send a copy to Chevron U.S.A. Inc. in Midland. We have enclosed self addressed, stamped envelopes for your convenience.

If you have any questions, please contact Mr. A. W. Bohling at (915) 687-7246. Your prompt consideration in the above matter is appreciated.

Yours very truly,

Alan W. Bohling

A. W. BOHLING
Proration Engineer



Chevron U.S.A. Inc.
P.O. Box 1150, Midland, TX 79702

March 8, 1991

WAIVER REQUEST
UNORTHODOX GAS WELL LOCATION
AND SIMULTANEOUS DEDICATION
EUMONT YATES 7-RVRS QN (PRO GAS)
660' FSL AND 1980' FEL
SECTION 34, T-21-S, R-36-E, NMPM
LEA COUNTY, NEW MEXICO

Exxon Co., U.S.A.
P.O. Box 1600
Midland, Texas 79702
Attn: Regulatory Affairs

Gentlemen:

Attached is a copy of Chevron's administrative application for NMOCD approval of an Unorthodox Gas Well Location and Simultaneous Dedication in the Eumont Yates 7-Rvrs Qn (Pro Gas) Pool.

Chevron is planning to re-complete it's W. A. Ramsay (NCT-A) Well No. 28 in the Eumont Yates 7-Rvrs Qn (Pro Gas) Pool. It is our desire to simultaneously dedicate an existing 480-acre Eumont Gas Proration Unit assigned to our W. A. Ramsay (NCT-A) Well Nos. 14 and 24 (NSL-2721 SD and Order No. R-596) to all three wells. As a result, the location of the W. A. Ramsay Well No. 28 is unorthodox. The location of Well No. 28 is 660 feet FSL and 1980 feet FEL of Section 34, T-21-S, R-36-E, NMPM, Lea County, New Mexico.

As an offset operator, if you do not have any objections to the attached application, please sign the enclosed waivers and mail the original and two copies to the NMOCD in Santa Fe and one copy to the NMOCD in Hobbs. We would also request that you send a copy to Chevron U.S.A. Inc. in Midland. We have enclosed self addressed, stamped envelopes for your convenience.

If you have any questions, please contact Mr. A. W. Bohling at (915) 687-7246. Your prompt consideration in the above matter is appreciated.

Yours very truly,

Alan W. Bohling
A. W. BOHLING
Proration Engineer

CHEVRON U.S.A. INC.
W. A. Ramsay (NCT-A) Lease
Well No. 28

**Application For An Unorthodox
Gas Well Location
and
Simultaneous Dedication of Acreage
Eumont Yates 7 Rvrs Qn (Pro Gas)
660' FSL and 1980' FEL
Section 34, T21S, R36E
Lea County, New Mexico**

WAIVER TO OBJECTION

We, the undersigned, as an offset operator, waive any objection to Chevron U.S.A. Inc.'s application for NMOCD approval of an Unorthodox Gas Well Location in the Eumont Yates 7 Rvrs Qn (Pro Gas) Pool. This location is 660 feet FSL and 1980 feet FEL, Section 34, T-21-S, R-36-E, NMPM, Lea County, New Mexico. We further understand that this well, along with the W. A. Ramsay (NCT-A) Well Nos. 14 and 24, will be simultaneously dedicated to an existing 480-acre Gas Proration Unit comprising the N/2 and SE/4 of Section 34, T-21-S, R-36-E, NMPM, Lea County, New Mexico.

Company: _____
Representative: _____
Signature: _____
Title: _____
Date: _____

NSL-2721-B

OIL CONSERVATION DIVISION
RECEIVED

'91 APR 3 AM 9 13

CHEVRON U.S.A. INC.
W. A. Ramsay (NCT-A) Lease
Well No. 28

Application For An Unorthodox
Gas Well Location
and
Simultaneous Dedication of Acreage
Eumont Yates 7 Rvrs Qn (Pro Gas)
660' FSL and 1980' FEL
Section 34, T21S, R36E
Lea County, New Mexico

WAIVER TO OBJECTION

We, the undersigned, as an offset operator, waive any objection to Chevron U.S.A. Inc.'s application for NMOC approval of an Unorthodox Gas Well Location in the Eumont Yates 7 Rvrs Qn (Pro Gas) Pool. This location is 660 feet FSL and 1980 feet FEL, Section 34, T-21-S, R-36-E, NMPM, Lea County, New Mexico. We further understand that this well, along with the W. A. Ramsay (NCT-A) Well Nos. 14 and 24, will be simultaneously dedicated to an existing 480-acre Gas Proration Unit comprising the N/2 and SE/4 of Section 34, T-21-S, R-36-E, NMPM, Lea County, New Mexico.

Company: Exxon Corporation
Representative: Michael W. Andrews
Signature: by A.W. Wadman
Title: Senior Staff Engineer
Date: 3/26/91

CHEVRON U.S.A. INC.
W. A. Ramsay (NCT-A) Lease
Well No. 28

Application For An Unorthodox
Gas Well Location
and
Simultaneous Dedication of Acreage
Eumont Yates 7 Rvrs Qn (Pro Gas)
660' FSL and 1980' FEL
Section 34, T21S, R36E
Lea County, New Mexico

WAIVER TO OBJECTION

We, the undersigned, as an offset operator, waive any objection to Chevron U.S.A. Inc.'s application for NMOCD approval of an Unorthodox Gas Well Location in the Eumont Yates 7 Rvrs Qn (Pro Gas) Pool. This location is 660 feet FSL and 1980 feet FEL, Section 34, T-21-S, R-36-E, NMPM, Lea County, New Mexico. We further understand that this well, along with the W. A. Ramsay (NCT-A) Well Nos. 14 and 24, will be simultaneously dedicated to an existing 480-acre Gas Proration Unit comprising the N/2 and SE/4 of Section 34, T-21-S, R-36-E, NMPM, Lea County, New Mexico.

Company: Exxon Corporation
Representative: Michael W. Andrews
Signature: by J.W. Wadman
Title: Senior Staff Engineer
Date: 3/26/91

CHEVRON U.S.A. INC.
W. A. Ramsay (NCT-A) Lease
Well No. 28

Application For An Unorthodox
Gas Well Location
and
Simultaneous Dedication of Acreage
Eumont Yates 7 Rvrs Qn (Pro Gas)
660' FSL and 1980' FEL
Section 34, T21S, R36E
Lea County, New Mexico

WAIVER TO OBJECTION

We, the undersigned, as an offset operator, waive any objection to Chevron U.S.A. Inc.'s application for NMOCD approval of an Unorthodox Gas Well Location in the Eumont Yates 7 Rvrs Qn (Pro Gas) Pool. This location is 660 feet FSL and 1980 feet FEL, Section 34, T-21-S, R-36-E, NMPM, Lea County, New Mexico. We further understand that this well, along with the W. A. Ramsay (NCT-A) Well Nos. 14 and 24, will be simultaneously dedicated to an existing 480-acre Gas Proration Unit comprising the N/2 and SE/4 of Section 34, T-21-S, R-36-E, NMPM, Lea County, New Mexico.

Company: Exxon Corporation
Representative: Michael W. Andrews
Signature: by L.J.W. Wadman
Title: Senior Staff Engineer
Date: 3/26/91



STATE OF NEW MEXICO
ENERGY, MINERALS AND NATURAL RESOURCES DEPARTMENT
OIL CONSERVATION DIVISION
HOBBS DISTRICT OFFICE

3-11-91

BRUCE KING
GOVERNOR

POST OFFICE BOX 1980
HOBBS, NEW MEXICO 88241-1980
(505) 393-6161

OIL CONSERVATION DIVISION
P. O. BOX 2088
SANTA FE, NEW MEXICO 87501

RE: Proposed:

MC _____
DHC _____
NSL X 4SD
NSP _____
SWD _____
WFX _____
PMX _____

Gentlemen:

I have examined the application for the:

Chevron USA Inc. W.A. Ramsay NCT-A #28-0 34-21-36
Operator Lease & Well No. Unit S-T-R

and my recommendations are as follows:

OK

Yours very truly,

Jerry Sexton
Jerry Sexton
Supervisor, District 1

/ed