

# 88 8.

**HAL J. RASMUSSEN OPERATING, INC.**  
SIX DESTA DRIVE, SUITE 5850  
MIDLAND, TEXAS 79705  
(915) 687-1664

February 1, 1990

Mr. William J. LeMay, Director  
New Mexico Oil Conservation Division  
P. O. Box 2088  
Sante Fe, New Mexico 87504

RE: Application to administratively amend Division  
Order No.s NSL-2727, NSL-2731, and NSL-2729 and  
Division Order R-9073.

Dear Mr. Lemay,

Hal J. Rasmussen Operating Inc. respectfully requests to administratively amend Division Order No.s NSL-2727, NSL-2731 and NSL-2729 all dated December 7, 1989 to reflect the changes in the non-standard proration unit resulting from Division Order No. R-9073 dated December 14, 1989. The new non-standard proration unit consists of:

The W 1/2 of section 10 T23S R36E, the SE 1/4 of the SE 1/4, the N 1/2 of the SE 1/4 and the S 1/2 of the NE 1/4 of section 9 T23S R36E.

The unorthodox well locations approved in the aforementioned Division orders will remain unorthodox in the new proration unit. The wells and locations are the State "A" Account 1 well no. 88 located 1980' from the south line and 1980' from the west line of section 10 T23S R36E, the State "A" Account 1 well no. 89 located 660' from the south line and 1980 feet from the west line of section 10 T23S R36E and the State "A" Account 1 well no. 49 located 660' from the north line and 660' from the west line of section 10 T23S R36E.

Hal J Rasmussen Operating Inc. also respectfully requests to amend Division Order No. R-9073 to include well No.s 88, 89 and 49 in the proration unit and to simultaneously dedicate the 520 acre proration unit to well no.s 37, 38, 88, 89 and 49, located in unit letters F, M, K, N, and D of section 10 T23S R36E respectively.

In accordance with New Mexico Oil Conservation Division Regulations all offset operators of the aforementioned proration unit have been notified of this application by certified mail. The certified mail return receipts will be forwarded to Sante Fe when they are received by our office.

State "A" a/c 1 well # 49, 88, 89  
Offset Operators

Chevron  
Mr. AL Bohling  
P.O. Box 670  
Hobbs, New Mexico 88240



HAL J. RASMUSSEN OPERATING, INC.  
SIX DESTA DRIVE, SUITE 5850  
MIDLAND, TEXAS 79705  
(915) 687-1664

OIL CONSERVATION DIVISION  
RECEIVED

'90 FEB 12 AM 9 35

8

February 1, 1990

Chevron  
Attn: Mr. Al Bohling  
P.O. Box 670  
Hobbs, New Mexico 88240

Re: Application to amend Division Order no.s NSL-2727,  
NSL-2729 NSL-2731 and Division Order R-9073

Dear Mr. Bohling:

In accordance with New Mexico Oil Conservation Division regulations, you, as an offset operator, are hereby notified of Hal J Rasmussen Operating Inc.'s application to administratively amend Division Order no.s NSL-2727, NSL-2729 and NSL-2731 all dated December 7, 1989 to reflect the changes in the non-standard proration unit consisting of:

The W 1/2 of section 10 T23S R36E, the SE 1/4 of the SE 1/4, the N 1/2 of the SE 1/4 and the S 1/2 of the NE 1/4 of section 9 T23S R36E Lea County, New Mexico.

which resulted from Division Order R-9073 dated December 14, 1989.

Hal J. Rasmussen Operating Inc. is also seeking to amend division order R-9073 to include well no.s 88, 89 and 49 in the above proration unit and to simultaneously dedicate the 520 acre proration unit to well no.s 37, 38, 88, 89, and 49 located in unit letters F, M, K, N and D of section 10 T23S R36E respectively.

If you have no objections, please execute one copy of this letter and return it in the enclosed self addressed stamped envelope. The second copy may be retained for your files.

Thank you for your cooperation in this matter. If you have any questions, please contact Jay Cherski at (915) 687-1664.

Sincerely,

Hal J Rasmussen Operating, Inc.

Jay Cherski

EXECUTED THE 9<sup>th</sup> DAY OF Feb. 1989

BY Alan W. Bohling  
Special Projects Engineer



STATE OF NEW MEXICO  
OIL CONSERVATION DIVISION  
RECEIVED  
ENERGY AND MINERALS DEPARTMENT  
OIL CONSERVATION DIVISION  
HOBBS DISTRICT OFFICE

8.

GARREY CARRUTHERS  
GOVERNOR

2-9-90

POST OFFICE BOX 1980  
HOBBS, NEW MEXICO 88241-1980  
(505) 393-6161

OIL CONSERVATION DIVISION  
P. O. BOX 2088  
SANTA FE, NEW MEXICO 87501

RE: Proposed:

MC \_\_\_\_\_  
DHC \_\_\_\_\_  
80+ NSL ☒ Amend NSL-2727, NSL 2731, NSL-2729  
NSP \_\_\_\_\_  
SWD \_\_\_\_\_  
WFX \_\_\_\_\_  
PMX \_\_\_\_\_

Gentlemen:

I have examined the application for the:

<u>Hal J. Rasmussen Oper. Inc.</u>	<u>State A A/c-1 #49-D</u>	<u>10-23-36</u>
<u>Operator</u>	<u>State A A/c-1-88-K</u>	<u>10-23-36</u>
<u>Lease &amp; Well No.</u>	<u>State A A/c-1 #89-N</u>	<u>10-23-36</u>
<u>Unit</u>	<u>S-T-R</u>	

and my recommendations are as follows:

OK

\_\_\_\_\_

\_\_\_\_\_

\_\_\_\_\_

Yours very truly,

Jerry Sexton  
Supervisor, District 1

/ed



STATE OF NEW MEXICO  
ENERGY, MINERALS AND NATURAL RESOURCES DEPARTMENT  
OIL CONSERVATION DIVISION

GARREY CARRUTHERS  
GOVERNOR

POST OFFICE BOX 2088  
STATE LAND OFFICE BUILDING  
SANTA FE, NEW MEXICO 87504  
(505) 827-5800

December 8, 1989

Hal J. Rasmussen Operating, Inc.  
Six Desta Drive  
Suite 5850  
Midland, TX 79705

Attention: William Scott Ramsey

RE: *Simultaneous Dedication - Jalmat  
Pool, Lea County, New Mexico. State  
"A" A/C-1 Well Nos. 49, 71, 82, 88  
and 89, Division Administrative Order  
Nos. 2727 through 2731.*

Dear Mr. Ramsey:

The provisions for amending the present administrative orders issued for the subject wells require that all procedures in the Jalmat Gas Pool Rules for unorthodox gas well locations be followed. Please submit proof of notification to all offset operators of each of the subject amendments.

Sincerely,

Michael E. Stogner  
Petroleum Engineer

cc: Oil Conservation Division - Hobbs  
Files: NSL-2727 through 2731

11, 12, 8

**HAL J. RASMUSSEN OPERATING, INC.**  
SIX DESTA DRIVE, SUITE 5850  
MIDLAND, TEXAS 79705  
(915) 687-1664

December 6, 1989

Oil conservation Division  
State Land Office Bldg.  
310 Old Santa Fe Trail  
Santa Fe, New Mexico 87504

Attn: Michael E. Stogner  
Engineer

Re: Simultaneous Dedication  
Jalmat Pool  
Lea County, New Mexico

Dear Mr. Stogner:

By this letter, we are requesting that the revised proration units as stated in Case No. 9775 heard on October 4, 1989 be used for the Simultaneous Dedication of Acreage to the following unorthodox well locations:

⑧ {	State A A/C 1 #89	Section 10-23-36	<u>NSL-2731</u>	
	State A A/C 1 #49	Section 10-23-36	<u>NSL-2729</u>	
	State A A/C 1 #88	Section 10-23-36	<u>NSL-2727</u>	
⑩ -	State A A/C 1 #71	Section 13-23-36	<u>NSL-2728</u>	→ R-9073-A
⑫ .	State A A/C 1 #82	Section 15-23-26	<u>NSL-2730</u>	

Find enclosed plats used in the referenced case and revised C-102's using the new proration units.

If you have any questions, please don't hesitate to call.  
Your attention to this matter is greatly appreciated.

Sincerely,  
Hal J. Rasmussen Operating, Inc.

*Wm. Scott Ramsey*  
Wm. Scott Ramsey  
General Manager

*will be authorized w/ #75  
received 1/2/90*

## OIL CONSERVATION DIVISION

P.O. Box 2088

Santa Fe, New Mexico 87504-2088

DISTRICT I  
P.O. Box 1980, Hobbs, NM 88240

DISTRICT II  
P.O. Drawer DD, Artesia, NM 88210

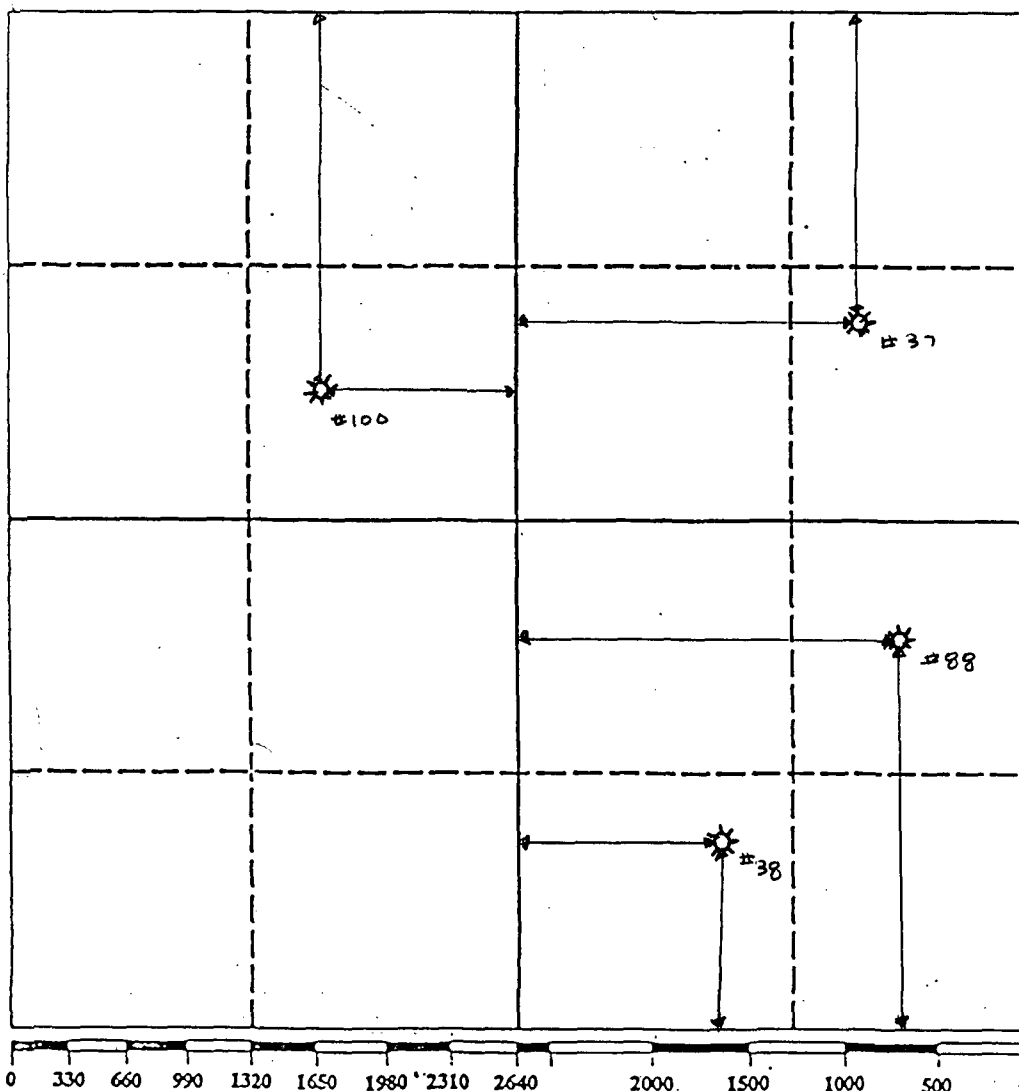
DISTRICT III  
1000 Rio Brazos Rd., Aztec, NM 87410

## WELL LOCATION AND ACREAGE DEDICATION PLAT

All Distances must be from the outer boundaries of the section

Operator Hal J. Rasmussen Operating, Inc.			Lease State A A/C 1		Well No. 88
Unit Letter K	Section 10	Township 23 S	Range 36 E NMPM	County Lea	
Actual Footage Location of Well:					
1980 feet from the SOUTH line and		1980 feet from the WEST line			
Ground level Elev. 3440	Producing Formation TNSL-YTS		Pool Jalmat-TNSL-YTS-7R		Dedicated Acreage: 520 Acres

1. Outline the acreage dedicated to the subject well by colored pencil or hatchure marks on the plat below.
2. If more than one lease is dedicated to the well, outline each and identify the ownership thereof (both as to working interest and royalty).
3. If more than one lease of different ownership is dedicated to the well, have the interest of all owners been consolidated by communitization, unitization, force-pooling, etc.?
- ☐ Yes      ☐ No      If answer is "yes" type of consolidation \_\_\_\_\_
- If answer is "no" list the owners and tract descriptions which have actually been consolidated. (Use reverse side of this form if necessary). \_\_\_\_\_
- No allowable will be assigned to the well until all interests have been consolidated (by communitization, unitization, forced-pooling, or otherwise) or until a non-standard unit, eliminating such interest, has been approved by the Division.



### OPERATOR CERTIFICATION

I hereby certify that the information contained herein is true and complete to the best of my knowledge and belief.

Signature \_\_\_\_\_

Printed Name \_\_\_\_\_

Jay D. Cherski

Position

Agent

Company

Hal J. Rasmussen Operating, Inc.

Date

12 | 6 | 89

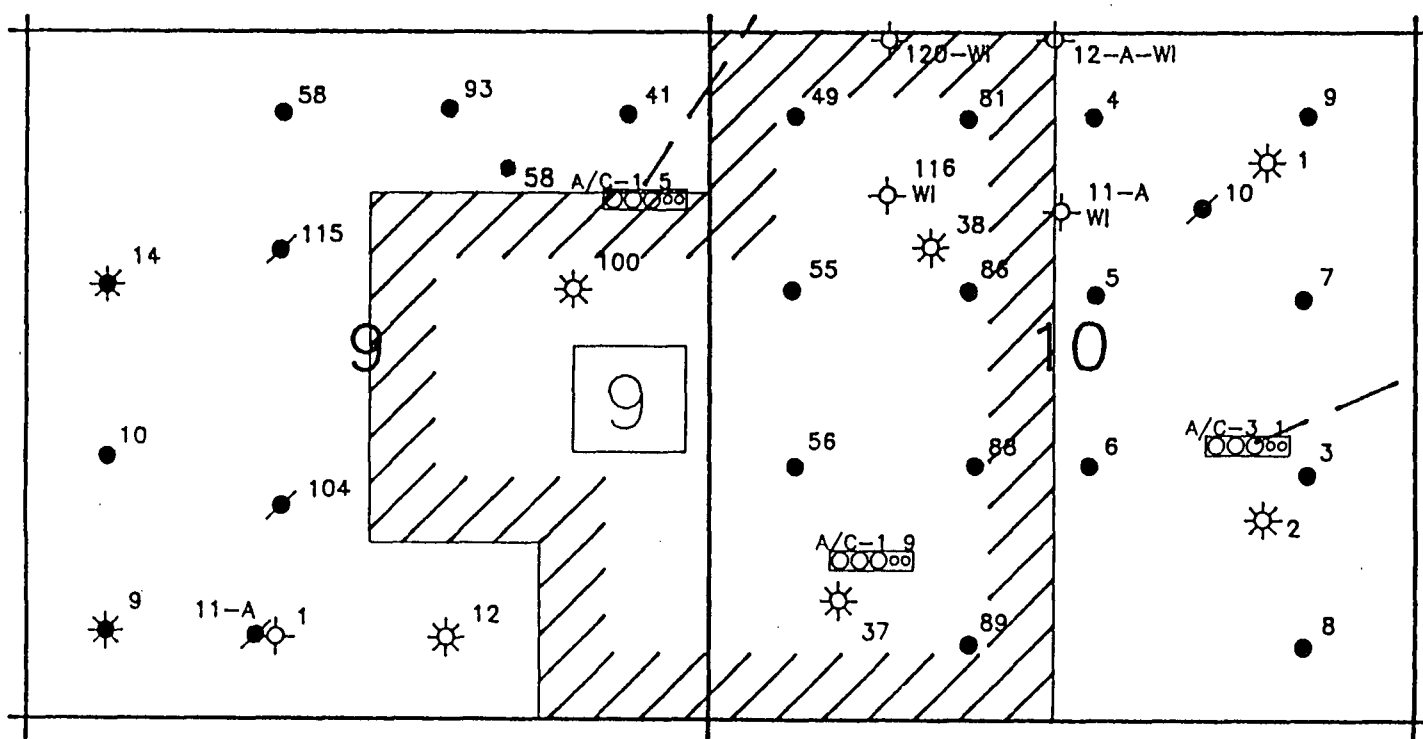
### SURVEYOR CERTIFICATION

I hereby certify that the well location shown on this plat was plotted from field notes of actual surveys made by me or under my supervision, and that the same is true and correct to the best of my knowledge and belief.

Date Surveyed \_\_\_\_\_

Signature & Seal of  
Professional Surveyor

Certificate No.



HAL J. RASMUSSEN OPERATING  
LEA CO., N.M. OPERATIONS

STATE "A" A/C 1  
B-983  
T-23-S, R-36-E  
SECTION 9,10  
520 ACRES



STATE OF NEW MEXICO  
ENERGY, MINERALS AND NATURAL RESOURCES DEPARTMENT  
OIL CONSERVATION DIVISION

NSL- 2727

GARREY CARRUTHERS  
GOVERNOR

POST OFFICE BOX 2088  
STATE LAND OFFICE BUILDING  
SANTA FE, NEW MEXICO 87504  
(505) 827-5800

December 8, 1989

Hal J. Rasmussen Operating, Inc.  
Six Desta Drive  
Suite 5850  
Midland, TX 79705

Attention: William Scott Ramsey

RE: *Simultaneous Dedication - Jalmat  
Pool, Lea County, New Mexico. State  
"A" A/C-1 Well Nos. 49, 71, 82, 88  
and 89, Division Administrative Order  
Nos. 2727 through 2731.*

Dear Mr. Ramsey:

The provisions for amending the present administrative orders issued for the subject wells require that all procedures in the Jalmat Gas Pool Rules for unorthodox gas well locations be followed. Please submit proof of notification to all offset operators of each of the subject amendments.

Sincerely,

A handwritten signature in cursive script, appearing to read "Michael E. Stogner".

Michael E. Stogner  
Petroleum Engineer

cc: Oil Conservation Division - Hobbs  
Files: NSL-2727 through 2731

OIL CONSERVATION DIVISION  
RECEIVED

'89 NOV 20 AM 10 17

HAL J. RASMUSSEN OPERATING, INC.  
SIX DESTA DRIVE, SUITE 5850  
MIDLAND, TEXAS 79705  
(915) 687-1664

November 15, 1989

Mr. William J. LeMay, Director  
New Mexico Oil Conservation Division  
P. O. Box 2088  
Sante Fe, New Mexico 87501

RE: Administrative approval of an Unorthodox Well Locaiton  
State "A" a/c 1 # 88  
Jalmat Gas Pool  
Lea County, New Mexico

Dear Mr. LeMay,

Hal J. Rasmussen Operating Inc. respectfully requests administrative approval to recomplete the State "A" a/c 1 # 88, at an unorthodox well location, located 1980 ft FSL and 1980 ft FWL of Section 10, T23S R36E, Lea County, New Mexico. The State "A" a/c 1 # 88 is currently TA'd in the Langlie Mattix Pool.

According to our our records, we are the offset operators on all boundries of this proration unit. Attached is a plat showing the location of the State "A" a/c 1 # 88, and the proration unit the well will be included in.

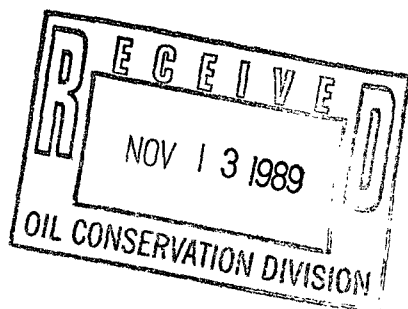
If you need any further information regarding this request, please call me at (915) 687-1664.

Thank-you for your consideration.

Sincerely,

  
Jay Cherski

CC: New Mexico Oil Conservation Division District 1 Office  
P.O. Box 1980  
Hobbs, New Mexico 88240



## OIL CONSERVATION DIVISION

P.O. Box 2088  
Santa Fe, New Mexico 87504-2088

DISTRICT I  
P.O. Box 1980, Hobbs, NM 88240

DISTRICT II  
P.O. Drawer DD, Artesia, NM 88210


DISTRICT III  
000 Rio Brazos Rd., Aztec, NM 87410

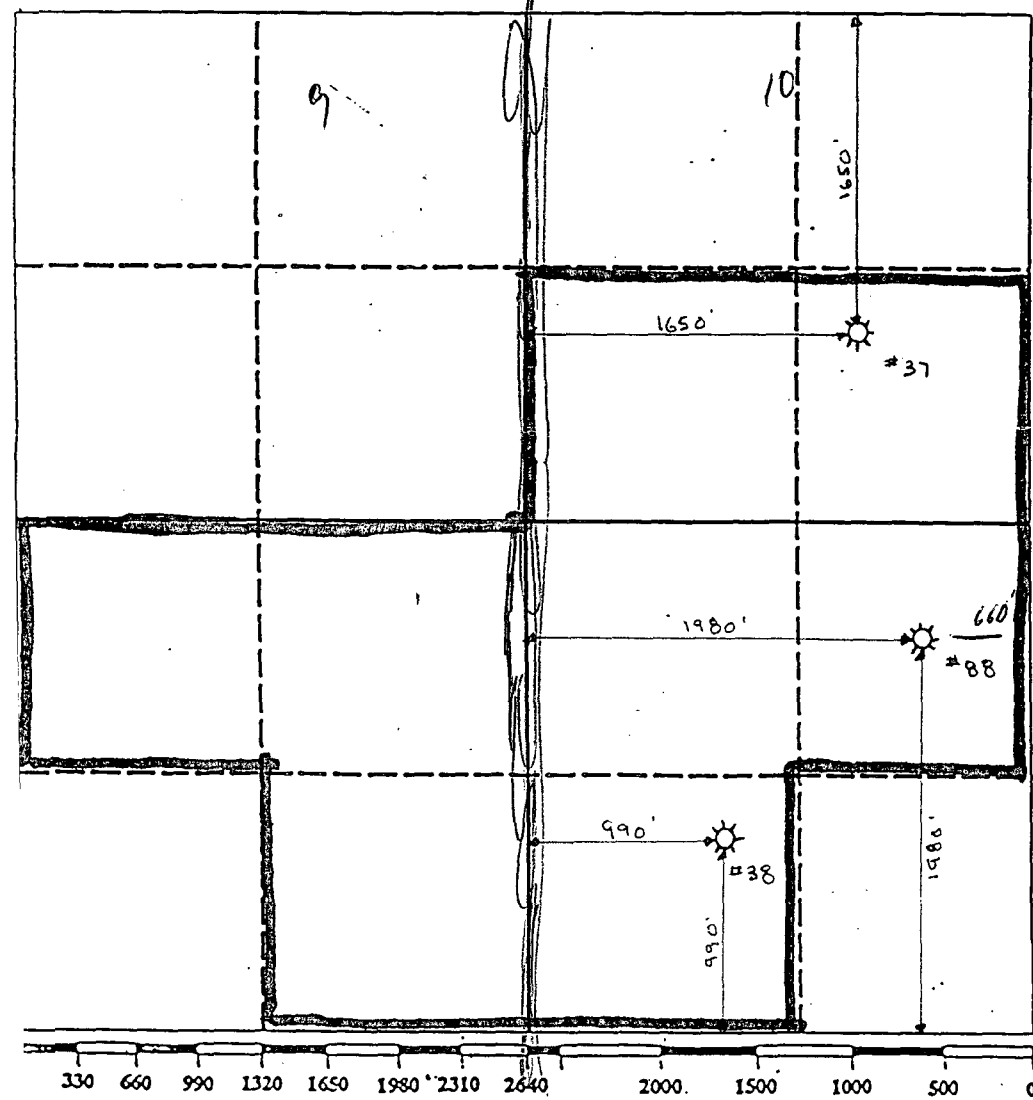
## WELL LOCATION AND ACREAGE DEDICATION PLAT

All Distances must be from the outer boundaries of the section

Operator Hal J. Rasmussen Operating, Inc.		Lease State A A/C 1		Well No. 88
Unit Letter K	Section 10	Township 23 S	Range 36 E NMPM	County Lea
Actual Footage Location of Well:				
1980 feet from the SOUTH line and		1980 feet from the WEST line		
Ground level Elev. 3440	Producing Formation	Pool Jalmat-TNSL-YTS-7R		Dedicated Acreage: 320 Acres

1. Outline the acreage dedicated to the subject well by colored pencil or hatchure marks on the plat below.
2. If more than one lease is dedicated to the well, outline each and identify the ownership thereof (both as to working interest and royalty).
3. If more than one lease of different ownership is dedicated to the well, have the interest of all owners been consolidated by communitization, unitization, force-pooling, etc.?
- ☐ Yes      ☐ No      If answer is "yes" type of consolidation \_\_\_\_\_
- If answer is "no" list the owners and tract descriptions which have actually been consolidated. (Use reverse side of this form if necessary). \_\_\_\_\_
- No allowable will be assigned to the well until all interests have been consolidated (by communitization, unitization, forced-pooling, or otherwise) or until a non-standard unit, eliminating such interest, has been approved by the Division.

OPERATOR CERTIFICATION	
I hereby certify that the information contained herein is true and complete to the best of my knowledge and belief.	
Signature 	
Printed Name Jay D. Cherski	
Position Agent	
Company Hal J. Rasmussen Operating, Inc.	
Date 11/15/89	
SURVEYOR CERTIFICATION	
I hereby certify that the well location shown on this plat was plotted from field notes of actual surveys made by me or under my supervision, and that the same is true and correct to the best of my knowledge and belief.	
Date Surveyed	
Signature & Seal of Professional Surveyor	
Certificate No.	





GARREY CARRUTHERS  
GOVERNOR

STATE OF NEW MEXICO  
ENERGY AND MINERALS DEPARTMENT  
OIL CONSERVATION DIVISION  
OIL CONSERVATION DIVISION  
HOBBS DISTRICT OFFICE

11-17-89 NOV 27 AM 10 37

POST OFFICE BOX 1980  
HOBBS, NEW MEXICO 88401-1980  
(505) 393-6161

OIL CONSERVATION DIVISION  
P. O. BOX 2088  
SANTA FE, NEW MEXICO 87501

RE: Proposed:

MC \_\_\_\_\_  
DHC \_\_\_\_\_  
NSL X \_\_\_\_\_  
NSP \_\_\_\_\_  
SWD \_\_\_\_\_  
WFX \_\_\_\_\_  
PMX \_\_\_\_\_

Gentlemen:

I have examined the application for the:

Hal J. Rasmussen Operating Inc. State A A/c-1 (#88) K 10-23-36  
Operator Lease & Well No. Unit S-T-R

and my recommendations are as follows:

OK

Yours very truly,

Jerry Sexton  
Jerry Sexton  
Supervisor, District 1

/ed

R- 4116-330 ac.