

#89

## HAL J. RASMUSSEN OPERATING, INC.

SIX DESTA DRIVE, SUITE 5850

MIDLAND, TEXAS 79705

(915) 687-1664

February 1, 1990

Mr. William J. LeMay, Director  
New Mexico Oil Conservation Division  
P. O. Box 2088  
Sante Fe, New Mexico 87504

RE: Application to administratively amend Division  
Order No.s NSL-2727, NSL-2731, and NSL-2729 and  
Division Order R-9073.

Dear Mr. Lemay,

Hal J. Rasmussen Operating Inc. respectfully requests to administratively amend Division Order No.s NSL-2727, NSL-2731 and NSL-2729 all dated December 7, 1989 to reflect the changes in the non-standard proration unit resulting from Division Order No. R-9073 dated December 14, 1989. The new non-standard proration unit consists of:

The W 1/2 of section 10 T23S R36E, the SE 1/4 of the SE 1/4, the N 1/2 of the SE 1/4 and the S 1/2 of the NE 1/4 of section 9 T23S R36E.

The unorthodox well locations approved in the aforementioned Division orders will remain unorthodox in the new proration unit. The wells and locations are the State "A" Account 1 well no. 88 located 1980' from the south line and 1980' from the west line of section 10 T23S R36E, the State "A" Account 1 well no. 88 located 660' from the south line and 1980 feet from the west line of section 10 T23S R36E and the State "A" Account 1 well no. 49 located 660' from the north line and 660' from the west line of section 10 T23S R36E.

Hal J Rasmussen Operating Inc. also respectfully requests to amend Division Order No. R-9073 to include well No.s 88, 89 and 49 in the proration unit and to simultaneously dedicate the 520 acre proration unit to well no.s 37, 38, 88, 89 and 49, located in unit letters F, M, K, N, and D of section 10 T23S R36E respectively.

In accordance with New Mexico Oil Conservation Division Regulations all offset operators of the aforementioned proration unit have been notified of this application by certified mail. The certified mail return receipts will be forwarded to Sante Fe when they are received by our office.

A list of offset operators has been attached for your records.

Thank-you for your consideration in this matter and if you have any questions please call me at 915-687-1664.

Sincerely,

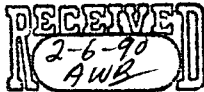
A handwritten signature in cursive script, appearing to read "Jay Cherski".

Jay Cherski

CC: New Mexico Oil Conservation Division District 1 Office  
P.O. Box 1980  
Hobbs, New Mexico 88240

State "A" a/c 1 well # 49, 88, 89  
Offset Operators

Chevron  
Mr. AL Bohling  
P.O. Box 670  
Hobbs, New Mexico 88240



HAL J. RASMUSSEN OPERATING, INC.  
SIX DESTA DRIVE, SUITE 5850  
MIDLAND, TEXAS 79705  
(915) 687-1664

OIL CONSERVATION DIVISION  
RECEIVED

'90 FEB 12 AM 9 35

8

February 1, 1990

Chevron  
Attn: Mr. Al Bohling  
P.O. Box 670  
Hobbs, New Mexico 88240

Re: Application to amend Division Order no.s NSL-2727,  
NSL-2729 Nsl-2731 and Division Order R-9073

Dear Mr. Bohling:

In accordance with New Mexico Oil Conservation Division regulations, you, as an offset operator, are hereby notified of Hal J Rasmussen Operating Inc.'s application to administratively amend Division Order no.s NSL-2727, NSL-2729 and NSL-2731 all dated December 7, 1989 to reflect the changes in the non-standard proration unit consisting of:

The W 1/2 of section 10 T23S R36E, the SE 1/4 of the SE 1/4, the  
N 1/2 of the SE 1/4 and the S 1/2 of the NE 1/4 of section 9 T23S  
R36E Lea County, New Mexico.

which resulted from Division Order R-9073 dated December 14, 1989.

Hal J. Rasmussen Operating Inc. is also seeking to amend division order R-9073 to include well no.s and (88, 89 and 49) in the above proration unit and to simultaneously dedicate the 520 acre proration unit to well no.s 37, 38, 88, 89, and 49 located in unit letters F, M, K, N and D of section 10 T23S R36E respectively.

If you have no objections, please execute one copy of this letter and return it in the enclosed self addressed stamped envelope. The second copy may be retained for your files.

Thank you for your cooperation in this matter. If you have any questions, please contact Jay Cherski at (915) 687-1664.

Sincerely,

Hal J Rasmussen Operating, Inc.

Jay Cherski

EXECUTED THE 9<sup>th</sup> DAY OF Feb. 1989

BY Alan W. Bohling  
Special Projects Engineer

8.



STATE OF NEW MEXICO  
OIL CONSERVATION DIVISION  
RECEIVED  
ENERGY AND MINERALS DEPARTMENT  
OIL CONSERVATION DIVISION  
HOBBES DISTRICT OFFICE

90 FEB 12 AM 9 59

2-9-90

GARREY CARRUTHERS  
GOVERNOR

POST OFFICE BOX 1980  
HOBBES, NEW MEXICO 88241-1980  
(505) 393-6161

OIL CONSERVATION DIVISION  
P. O. BOX 2088  
SANTA FE, NEW MEXICO 87501

RE: Proposed:

- MC \_\_\_\_\_
- DHC \_\_\_\_\_
- NSL ☒ \_\_\_\_\_
- NSP \_\_\_\_\_
- SWD \_\_\_\_\_
- WFX \_\_\_\_\_
- PMX \_\_\_\_\_

804 NSL ☒ amend NSL-2727, NSL 2731, NSL-2729

Gentlemen:

I have examined the application for the:

Hal J. Rasmussen Oper. Inc. State A A/c-1 #49-D 10-23-36  
Operator Lease & Well No. Unit S-T-R State A A/c-1 #88-K 10-23-36  
State A A/c-1 #89-N 10-23-36

and my recommendations are as follows:

OK

Yours very truly,

Jerry Sexton  
Supervisor, District 1

/ed



STATE OF NEW MEXICO  
ENERGY, MINERALS AND NATURAL RESOURCES DEPARTMENT  
OIL CONSERVATION DIVISION

11, 12, 8

GARREY CARRUTHERS  
GOVERNOR

POST OFFICE BOX 2088  
STATE LAND OFFICE BUILDING  
SANTA FE, NEW MEXICO 87504  
(505) 827-5800

December 8, 1989

Hal J. Rasmussen Operating, Inc.  
Six Desta Drive  
Suite 5850  
Midland, TX 79705

Attention: William Scott Ramsey

RE: *Simultaneous Dedication - Jalmat  
Pool, Lea County, New Mexico. State  
"A" A/C-1 Well Nos. 49, 71, 82, 88  
and 89, Division Administrative Order  
Nos. 2727 through 2731.*

Dear Mr. Ramsey:

The provisions for amending the present administrative orders issued for the subject wells require that all procedures in the Jalmat Gas Pool Rules for unorthodox gas well locations be followed. Please submit proof of notification to all offset operators of each of the subject amendments.

Sincerely,

Michael E. Stogner  
Petroleum Engineer

cc: Oil Conservation Division - Hobbs  
Files: NSL-2727 through 2731

11, 12, 8

**HAL J. RASMUSSEN OPERATING, INC.**  
SIX DESTA DRIVE, SUITE 5850  
MIDLAND, TEXAS 79705  
(915) 687-1664

December 6, 1989

Oil conservation Division  
State Land Office Bldg.  
310 Old Santa Fe Trail  
Santa Fe, New Mexico 87504

Attn: Michael E. Stogner  
Engineer

Re: Simultaneous Dedication  
Jalmat Pool  
Lea County, New Mexico

Dear Mr. Stogner:

By this letter, we are requesting that the revised proration units as stated in Case No. 9775 heard on October 4, 1989 be used for the Simultaneous Dedication of Acreage to the following unorthodox well locations:

⑧ {	State A A/C 1 #89	Section 10-23-36	NSL-2731
	State A A/C 1 #49	Section 10-23-36	NSL-2729
	State A A/C 1 #88	Section 10-23-36	NSL-2727
⑩ -	State A A/C 1 #71	Section 13-23-36	NSL-2728 → R-9073-A
⑫ -	State A A/C 1 #82	Section 15-23-26	NSL-2730

Find enclosed plats used in the referenced case and revised C-102's using the new proration units.

If you have any questions, please don't hesitate to call.  
Your attention to this matter is greatly appreciated.

Sincerely,  
Hal J. Rasmussen Operating, Inc.

*will be authorized w/ #75  
received 1/2/90*

*Wm. Scott Ramsey*  
Wm. Scott Ramsey  
General Manager

Submit to Appropriate  
District Office  
State Lease - 4 copies  
Fee Lease - 3 copies

State of New Mexico  
Energy, Minerals and Natural Resources Department

Form C-102  
Revised 1-1-89

OIL CONSERVATION DIVISION

P.O. Box 2088  
Santa Fe, New Mexico 87504-2088

DISTRICT I  
P.O. Box 1980, Hobbs, NM 88240

DISTRICT II  
P.O. Drawer DD, Artesia, NM 88210

DISTRICT III  
1000 Rio Brazos Rd., Aztec, NM 87410

WELL LOCATION AND ACREAGE DEDICATION PLAT

All Distances must be from the outer boundaries of the section

Operator Hal J. Rasmussen Operating, Inc.			Lease State A A/C 1		Well No. 89
Unit Letter N	Section 10	Township 23 S	Range 36 E	County Lea	
Actual Footage Location of Well: 660 feet from the SOUTH line and 1980 feet from the WEST line					
Ground level Elev. 3417	Producing Formation TNSL-YTS-7R		Pool Jalmat-TNSL-YTS-7R		Dedicated Acreage: 520 Acres

1. Outline the acreage dedicated to the subject well by colored pencil or hatchure marks on the plat below.

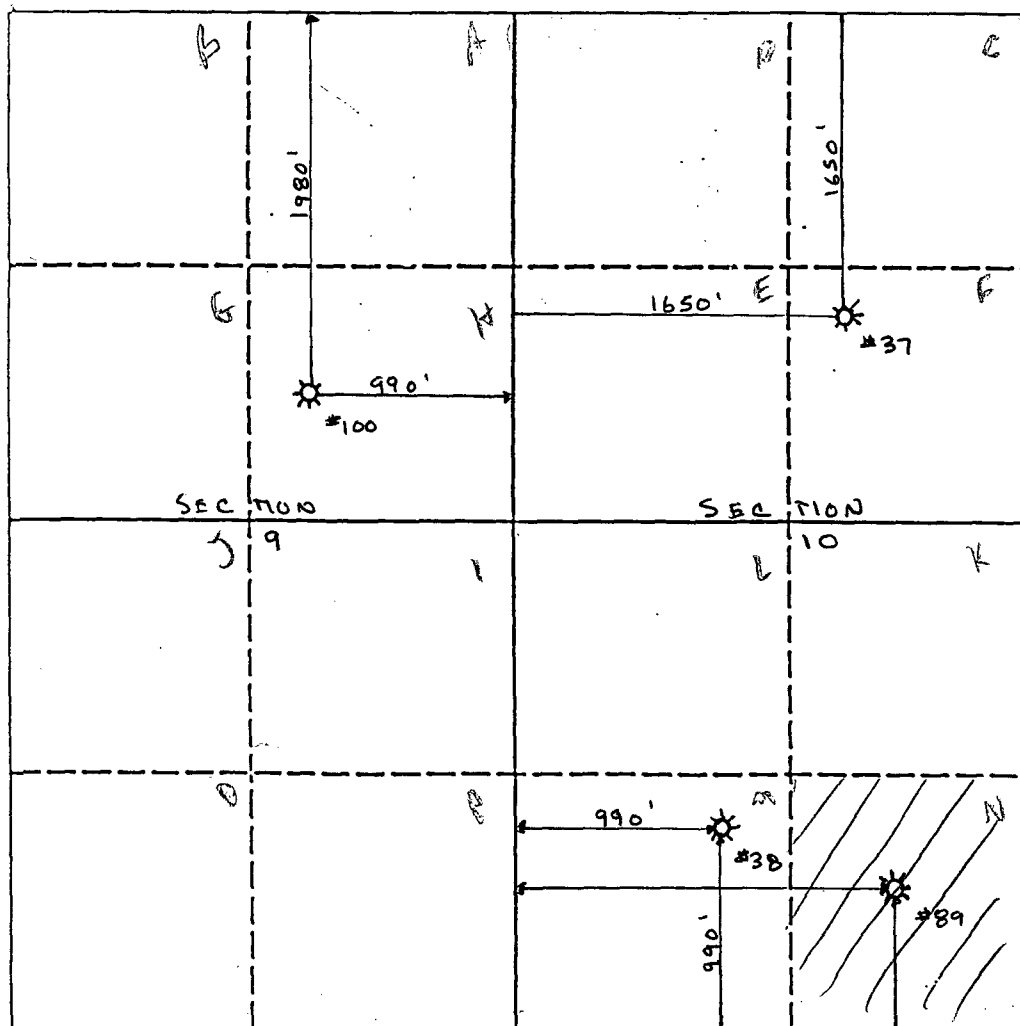
2. If more than one lease is dedicated to the well, outline each and identify the ownership thereof (both as to working interest and royalty).

3. If more than one lease of different ownership is dedicated to the well, have the interest of all owners been consolidated by communitization, unitization, force-pooling, etc.?

☐ Yes ☐ No If answer is "yes" type of consolidation

If answer is "no" list the owners and tract descriptions which have actually been consolidated. (Use reverse side of this form if necessary.)

No allowable will be assigned to the well until all interests have been consolidated (by communitization, unitization, forced-pooling, or otherwise) or until a non-standard unit, eliminating such interest, has been approved by the Division.



OPERATOR CERTIFICATION

I hereby certify that the information contained herein is true and complete to the best of my knowledge and belief.

Signature

Jay D. Cherski

Printed Name

Jay D. Cherski

Position

Agent

Company

Hal J. Rasmussen Operating, Inc.

Date

12/6/89

SURVEYOR CERTIFICATION

I hereby certify that the well location shown on this plat was plotted from field notes of actual surveys made by me or under my supervision, and that the same is true and correct to the best of my knowledge and belief.

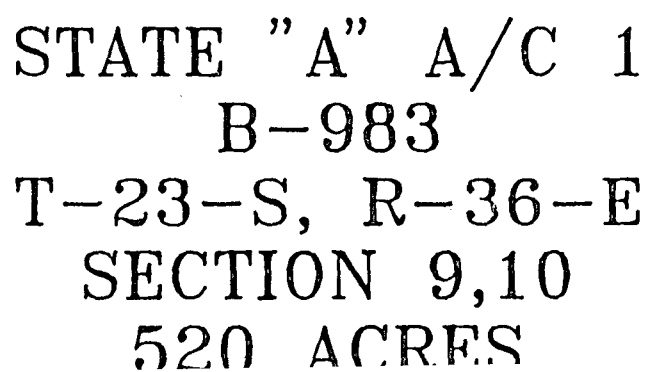
Date Surveyed

Signature & Seal of  
Professional Surveyor

Certificate No.

0 330 660 990 1320 1650 1980 2310 2640 2000 1500 1000 500 0





STATE OF NEW MEXICO

ENERGY, MINERALS AND NATURAL RESOURCES DEPARTMENT

OIL CONSERVATION DIVISION



BRUCE KING  
GOVERNOR

July 18, 1991

POST OFFICE BOX 2088  
STATE LAND OFFICE BUILDING  
SANTA FE, NEW MEXICO 87504  
(505) 827-5800

Hal J. Rasmussen Operating, Inc.  
Six Desta Drive, Suite 5850  
Midland, Texas 79705

Attn: Jay Cherski

*RE: Deletion of 40 acres from the existing 520-acre nonstandard gas proration,  
Sections 9 and 10, Township 23 South, Range 36 East, NMPM, Jalmat Gas Pool,  
Lea County, New Mexico.*

Dear Mr. Cherski:

Reference is made to your application by letter dated January 23, 1990 and March 15, 1990 to delete the 40-acres comprising the SE/4 SW/4 (Unit N) of said Section 10 from the existing 520-acre gas spacing and proration unit comprising the S/2 NE/4, N/2 SE/4 and SE/4 SE/4 of Section 9 and the W/2 of Section 10. Per my recent telephone conversation with Ms. Evelyn Downs in the Division's Hobbs District Office, it is my understanding that the Jalmat production from the State "A" A/C-1 Well No. 89, located within the subject 40-acre tract, has changed back to gas production. Therefore said, application is unnecessary at this time and is being returned to you. Action will now be taken on a previous application to include the State "A" A/C-1 Well Nos. 49, 88, and 89 to the existing 520-acre unit.

Should you have any questions concerning this matter, please contact me.

Sincerely,

A handwritten signature in dark ink, appearing to read "Michael E. Stogner", with a stylized, flowing script.

MICHAEL E. STOGNER  
Engineer

MES/jc

cc: Oil Conservation Division - Hobbs

**HAL J. RASMUSSEN OPERATING, INC.**

SIX DESTA DRIVE, SUITE 5850  
MIDLAND, TEXAS 79705  
(915) 687-1664

November 7, 1989

Mr. William J. LeMay, Director  
New Mexico Oil Conservation Division  
P. O. Box 2088  
Sante Fe, New Mexico 87501

RE: Administrative approval of an Unorthodox Well Locaiton  
State "A" a/c 1 # 89  
Jalmat Gas Pool  
Lea County, New Mexico

Dear Mr. LeMay,

Hal J. Rasmussen Operating Inc. respectfully requests administrative approval to recomplete the State "A" a/c 1 # 89, at an unorthodox well location, located 660 ft FSL and 1980 ft FWL of Section 10, T23S R36E, Lea County, New Mexico. The State "A" a/c 1 # 89 is currently TA'd in the Langlie Mattix Pool.

The offset operators have been notified of this application by certified mail. Copies of the return receipts will be forwarded when received. Attached is a plat showing the location of the State "A" a/c 1 # 89, the proration unit the well will be included in, and the offset operators.


If you need any further information regarding this request, please call me at (915) 687-1664.

Thank-you for your consideration.

Sincerely,

  
Jay Cherski

CC: New Mexico Oil Conservaiton Division District 1 Office  
P.O. Box 1980  
Hobbs, New Mexico 88240



Submit to Appropriate  
District Office  
State Lease - 4 copies  
Fee Lease - 3 copies

State of New Mexico  
Energy, Minerals and Natural Resources Department

Form C-102  
Revised 1-1-89

OIL CONSERVATION DIVISION

P.O. Box 2088  
Santa Fe, New Mexico 87504-2088

DISTRICT I  
P.O. Box 1980, Hobbs, NM 88240

DISTRICT II  
P.O. Drawer DD, Artesia, NM 88210

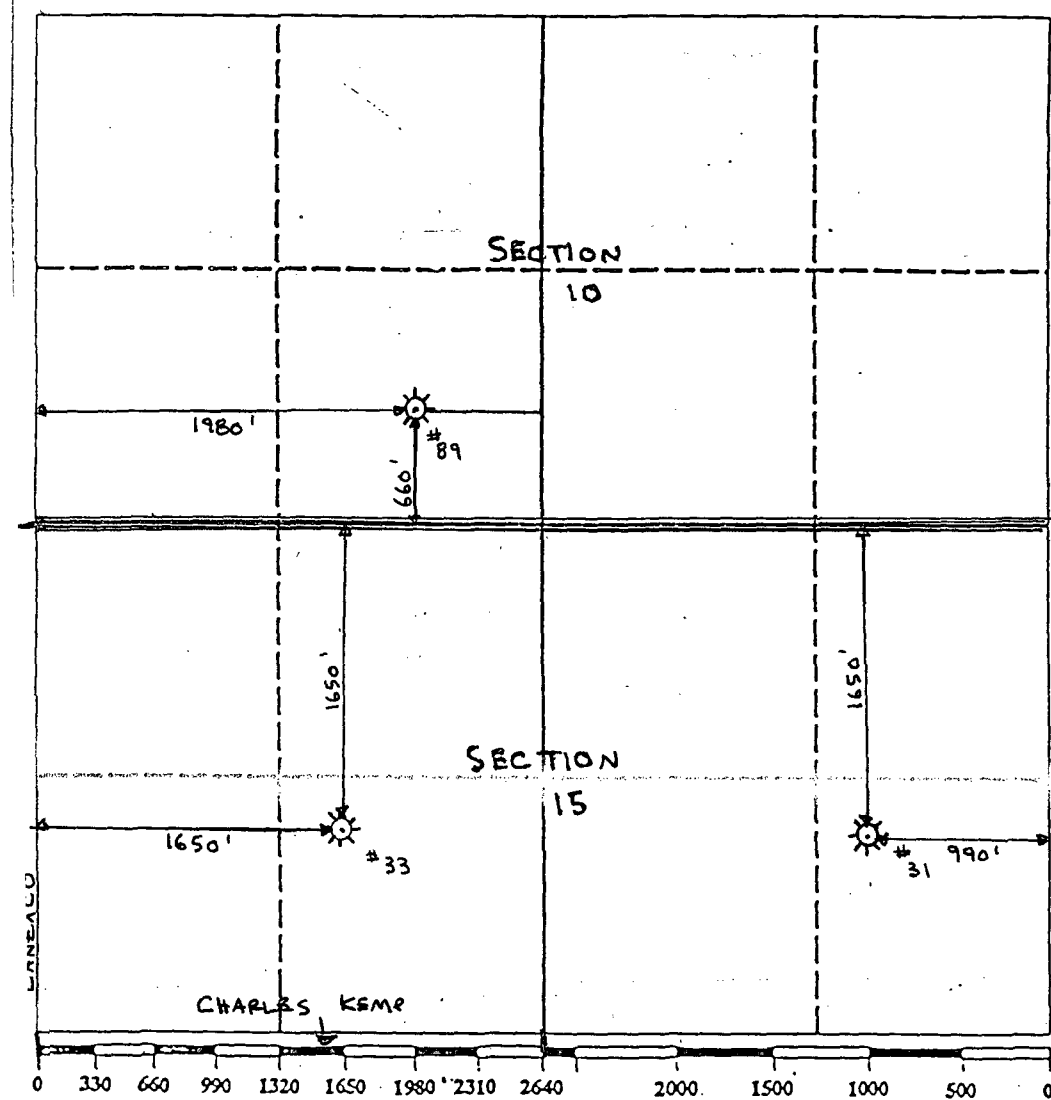
DISTRICT III  
1000 Rio Brazos Rd., Aztec, NM 87410

WELL LOCATION AND ACREAGE DEDICATION PLAT

All Distances must be from the outer boundaries of the section

Operator Hal J. Rasmussen Operating Inc.			Lease State "A" a/c 1		Well No. 89
Unit Letter N	Section 10	Township 1-23-S	Range R-36-E	County NMPM	Lea
Actual Footage Location of Well: 660 feet from the SOUTH line and 1980 feet from the WEST line					
Ground level Elev. 3417	Producing Formation TANSILL YATES		Pool Jalmat	Dedicated Acreage: 280 Acres	

1. Outline the acreage dedicated to the subject well by colored pencil or hatchure marks on the plat below.
2. If more than one lease is dedicated to the well, outline each and identify the ownership thereof (both as to working interest and royalty).
3. If more than one lease of different ownership is dedicated to the well, have the interest of all owners been consolidated by communitization, unitization, force-pooling, etc?  
☐ Yes ☐ No If answer is "yes" type of consolidation \_\_\_\_\_  
If answer is "no" list the owners and tract descriptions which have actually been consolidated. (Use reverse side of this form if necessary). \_\_\_\_\_  
No allowable will be assigned to the well until all interests have been consolidated (by communitization, unitization, forced-pooling, or otherwise) or until a non-standard unit, eliminating such interest, has been approved by the Division.



OPERATOR CERTIFICATION

I hereby certify that the information contained herein is true and complete to the best of my knowledge and belief.

Signature  
JAY CHERSKI  
Printed Name  
JAY CHERSKI  
Position  
AGENT  
Company  
HAL J RASMUSSEN  
Date  
11/6/89

SURVEYOR CERTIFICATION

I hereby certify that the well location shown on this plat was plotted from field notes of actual surveys made by me or under my supervision, and that the same is true and correct to the best of my knowledge and belief.

Date Surveyed  
Signature & Seal of Professional Surveyor  
Certificate No.

State A A/C 1 #89

OFFSET OPERATORS:

Mr. Charles Kemp  
1701 E. Highland  
Hobbs, New Mexico 88240

Lanexco Inc.  
Mr. Robert Lansford  
P.O. Box 1206  
Jal, New Mexico 88252

**HAL J. RASMUSSEN OPERATING, INC.**

SIX DESTA DRIVE, SUITE 5850  
MIDLAND, TEXAS 79705  
(915) 687-1664

OIL CONSERVATION DIVISION  
RECEIVED

'89 DEC 5 AM 11 09

Mr. Charles Kemp  
1701 E. Highland  
Hobbs, New Mexico

11/07/89

88240

Dear Mr. Kemp:

In accordance with New Mexico Oil Conservation Division regulations, you, as an offset operator, are hereby notified of Hal J Rasmussen Operating Inc.'s application to recomplete the State "A" a/c 1 well no. 89, a proposed producing well in the Jalmat Pool, as a non-standard location. The well is located 660 feet FSL and 1980 feet FWL of Section 10, T23S R36E, Lea County, New Mexico and is currently a TA'd Langlie Mattix well.

If you have no objections, please execute one copy of this letter and return it in the enclosed self addressed stamped envelope to the attention of Jay Cherski. The second copy may be retained for your files.

Thank you for your cooperation in this matter. If you have any questions, please contact Jay Cherski at (915) 687-1664.

Sincerely,

Hal J Rasmussen Operating, Inc.



Jay Cherski

EXECUTED THE 14 DAY OF November 1989  
BY Charles W. Kemp

OIL CONSERVATION DIVISION  
RECEIVED  
HAL J. RASMUSSEN OPERATING, INC.  
SIX DESTA DRIVE, SUITE 5850  
MIDLAND, TEXAS 79705  
(915) 687-1664

89 DEC 5 AM 11 09

Mr. Robert Lansford  
Lanexco Inc.  
P.O. Box 1206  
Jal, New Mexico

11/07/89

88252

Dear Mr. Lansford:

In accordance with New Mexico Oil Conservation Division regulations, you, as an offset operator, are hereby notified of Hal J Rasmussen Operating Inc.'s application to recomplete the State "A" a/c 1 well no. 89, a proposed producing well in the Jalmat Pool, as a non-standard location. The well is located 660 feet FSL and 1980 feet FWL of Section 10, T23S R36E, Lea County, New Mexico and is currently a TA'd Langlie Mattix well.

If you have no objections, please execute one copy of this letter and return it in the enclosed self addressed stamped envelope to the attention of Jay Cherski. The second copy may be retained for your files.

Thank you for your cooperation in this matter. If you have any questions, please contact Jay Cherski at (915) 687-1664.


Sincerely,

Hal J Rasmussen Operating, Inc.

  
Jay Cherski

EXECUTED THE 8 DAY OF Nov 1989

BY





STATE OF NEW MEXICO  
ENERGY, MINERALS AND NATURAL RESOURCES DEPARTMENT  
OIL CONSERVATION DIVISION

NSL-2731

GARREY CARRUTHERS  
GOVERNOR

POST OFFICE BOX 2088  
STATE LAND OFFICE BUILDING  
SANTA FE, NEW MEXICO 87504  
(505) 827-5800

December 8, 1989

Hal J. Rasmussen Operating, Inc.  
Six Desta Drive  
Suite 5850  
Midland, TX 79705

Attention: William Scott Ramsey

RE: *Simultaneous Dedication - Jalmat  
Pool, Lea County, New Mexico. State  
"A" A/C-1 Well Nos. 49, 71, 82, 88  
and 89, Division Administrative Order  
Nos. 2727 through 2731.*

Dear Mr. Ramsey:

The provisions for amending the present administrative orders issued for the subject wells require that all procedures in the Jalmat Gas Pool Rules for unorthodox gas well locations be followed. Please submit proof of notification to all offset operators of each of the subject amendments.


Sincerely,

A handwritten signature in cursive script, appearing to read "Michael E. Stogner".

Michael E. Stogner  
Petroleum Engineer

cc: Oil Conservation Division - Hobbs  
Files: NSL-2727 through 2731





STATE OF NEW MEXICO

ENERGY AND MINERALS DEPARTMENT

OIL CONSERVATION DIVISION

HOBBS DISTRICT OFFICE

11-9-89

GARREY CARRUTHERS  
GOVERNOR

POST OFFICE BOX 1980  
HOBBS, NEW MEXICO 88241-1980  
(505) 393-6161

OIL CONSERVATION DIVISION  
P. O. BOX 2088  
SANTA FE, NEW MEXICO 87501

RE: Proposed:

MC	_____
DHC	_____
NSL	<u>  X  </u>
NSP	_____
SWD	_____
WFX	_____
PMX	_____

Gentlemen:

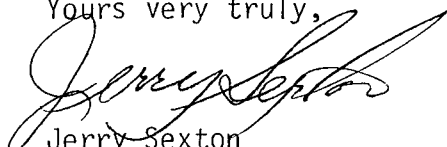
I have examined the application for the:

<u>Hal J. Rasmussen Oper. Inc.</u>	<u>State A</u>	<u>A/c-1</u>	<u>(#89-N) 10-23-36</u>
Operator	Lease & Well No.	Unit	S-T-R

and my recommendations are as follows:

OK

Yours very truly,

  
Jerry Sexton  
Supervisor, District 1

/ed

R-4361-A 280 ac.

STATE OF NEW MEXICO

ENERGY, MINERALS AND NATURAL RESOURCES DEPARTMENT

OIL CONSERVATION DIVISION



BRUCE KING  
GOVERNOR

July 22, 1991

POST OFFICE BOX 2088  
STATE LAND OFFICE BUILDING  
SANTA FE, NEW MEXICO 87504  
(505) 827-5800

Hal J. Rasmussen Operating, Inc.  
Six Desta Drive  
Suite 2070  
Midland, Texas 79705

Attention: Jay Cherski

*Amended Administrative Order NSL-2727*  
*Amended Administrative Order NSL-2729*  
*Amended Administrative Order NSL-2731*

Dear Mr. Cherski:

Reference is made to your applications dated December 6, 1989 and February 1, 1990 made pursuant to the provisions of Division Administrative Orders NSL-2727, NSL-2729, and NSL-2731, all dated December 7, 1989, which collectively authorized three unorthodox Jalmat Gas well locations for the State "A" A/C-1 Well Nos. 49, 88 and 89 located respectively in Units D, K, and N of Section 10, Township 23 South, Range 36 East, NMPM, Lea County New Mexico.

Administrative Order NSL-2727 provided that the State "A" A/C-1 Well No. 88, located 1980 feet from the South and West lines (Unit K) of said Section 10, be simultaneously dedicated with the State "A" A/C-1 Well Nos. 37 and 38, located, respectively in Units F and M of said Section 10 to a then existing 320-acre non-standard gas spacing and proration unit (approved by Division Order No. R-4116, dated March 10, 1971) comprising the N/2 SE/4 and SE/4 SE/4 of Section 9 and the S/2 NW/4, N/2 SW/4, and SW/4 SW/4 of Section 10, both in Township 23 South, Range 36 East, NMPM, Lea County, New Mexico.

Administrative Order NSL-2729 provided that the State "A" A/C-1 Well No. 49, located 660 feet from the North and West lines (Unit D) of said Section 10, be simultaneously dedicated with the State "A" A/C-1 Well No. 35, located 1650 feet from the South line and 990 feet from the West line (Unit L) of Section 3, Township 23 South, Range 36 East, NMPM, Lea County, New Mexico, to a then existing 240-acre non-standard gas spacing and proration unit (approved by Division Order No. R-3892, dated December 5, 1969) comprising the SW/4 of said Section 3 and the N/2 NW/4 of said Section 10.

Administrative Order NSL-2731 provided that the State "A" A/C-1 Well No. 89, located 660 feet from the South line and 1980 feet from the West line (Unit N) of said Section 10, be simultaneously dedicated with the State "A" A/C-1 Well Nos. 31 and 33, located, respec-

Hal J. Rasmussen Operating, Inc.  
Amended Orders NSL-2727, NSL-2729, and NSL-2731  
July 22, 1991  
Page 2

---

tively in Unit H and F of Section 15, Township 23 South, Range 36 East, NMPM, Lea County, New Mexico, to a then existing 280-acre non-standard gas spacing and proration (approved by Division Order No. R-4361, as amended) comprising the SE/4 SW/4 of said Section 10 and the S/2 NE/4 and NW/4 of said Section 15.

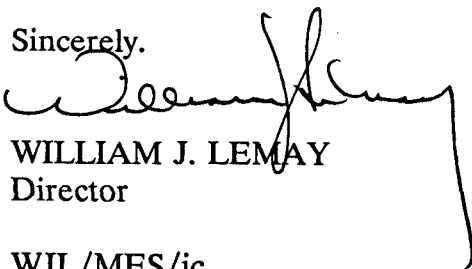
Subsequent to the issuance of said Administrative Orders NSL-2727, NSL-2729, and NSL-2731, the Division on December 14, 1989 issued Order No R-9073, as corrected by Order No. R-9073-B, which authorized, in part, a 520-acre non-standard gas spacing and proration unit (Paragraph No. (8) of Exhibit "A") comprising the S/2 NE/4, N/2 SE/4 and SE/4 SE/4 of Section 9 and the W/2 of Section 10, both in Township 23 South, Range 36 East, NMPM, Lea County, New Mexico, and had dedicated thereon, the State "A" A/C-1 Well Nos. 37 and 38 located, respectively, at standard gas well locations in Units F and M of said Section 10.

At this time, Division Administrative Orders NSL-2727, NSL-2729, and NSL-2731 should all be amended to include the State "A" A/C-1 Well Nos. 88, 49, and 89 in the current 520-acre non-standard gas spacing and proration unit.

The unorthodox location portions of said Orders NSL-2727, NSL-2729, and NSL-2731, all dated December 7, 1990 and those provisions applicable to the subject GPU in Division Order Nos. R-9073 and R-9073-B shall remain in full force and effect until further notice.

Also, you are hereby authorized to simultaneously dedicate Jalmat Gas production from the State "A" A/C-1 Well Nos. 37 and 38 with the State "A" A/C-1 Well Nos. 49, 88 and 89; furthermore, you are hereby permitted to produce the allowable assigned the GPU to all five wells in any proportion.

Sincerely,



WILLIAM J. LEMAY  
Director

WJL/MES/jc

cc: Oil Conservation Division - Hobbs  
NMOCD - Santa Fe  
File: Case - 9775  
NSL - 2727  
NSL - 2729  
NSL - 2731 ✓