

MEWBOURNE OIL COMPANY

500 W. TEXAS, SUITE 1020

MIDLAND, TEXAS 79701

915/682-3715

November 16, 1989

*Received
November 1, 1989*

Mr. Michael Stogner
New Mexico Oil Conservation Division
P.O. Box 2088
Santa Fe, New Mexico 87504

RE: Logan Draw Prospect
S/2 of Section 17, T17S, R27E,
Eddy County, New Mexico

Dear Mr. Stogner:

Mewbourne Oil Company finds it necessary to apply for and receive an unorthodox location to drill a well on its Logan Draw Prospect located in Section 17, T17S, R27E, Eddy County, New Mexico. A location 660' FSL (nearest side boundary) and 990' FWL (nearest end boundary) in the S/2 of Section 17 would give Mewbourne Oil a greater likelihood of encountering thickness of Lower Morrow net sand sufficient to make a commercial well. The enclosed net sand isopachs and structure map shows the northwest to southeast trend of the Lower Morrow. Cross Section B to B' enclosed herewith also illustrates this sand trend. The Mesa Peterson Federal Com. #1 (unit G Section 20) produces from 8 and 11 feet of net sand in the Lower Morrow "Orange" and Lower Morrow "Brown" zones, respectively. The Transmountain Gulf Federal #1 (unit J Section 17) does not have net sand in the Lower Morrow. The Yates Kepple "ZN" Com #1 (unit O Section 18) has 2 feet of net Lower Morrow "Orange" sand and looks relatively closer to the desired channel system.

The geologic mapping tends to support our view that the proposed unorthodox location (shown with open circle) instead of the standard location (marked by X) is reasonable and necessary to drill for Lower Morrow sand in this proration unit. The unorthodox location, which Mewbourne seeks in lieu of a standard location, moves further from the nearest Lower Morrow well, the Mesa Peterson Federal Com #1.

Mewbourne Oil Company has notified the offset operators and unleased mineral owners of its intention to apply for this unorthodox location drilling permit pursuant to Division Rule 104(F).

Sincerely,

MEWBOURNE OIL COMPANY

David Shatzer

David Shatzer
Geologist

DS/sm

enclosures: Lower Morrow "Orange" Net Sand Isopach-Structure Map
Lower Morrow "Brown" Net Sand Isopach
Cross Section B-B'

MEWBOURNE OIL COMPANY

500 W. TEXAS, SUITE 1020

MIDLAND, TEXAS 79701

915/682-3715

November 17, 1989

Certified Mail
Yates Petroleum Corporation
105 S. 4th Street
Artesia, New Mexico 88210

Re: Application for Unorthodox
Location Drilling Permit
Logan Draw Morrow Pool
Federal "R" #1 Well
S/2 of Section 17, T17S, R27E,
Eddy County, New Mexico

Gentlemen:

Mewbourne proposes to drill a well at a point located 660 feet from the south line and 990 feet from the west line of the above described Section 17 to an approximate depth of 9,200 feet and to test all formations from the surface through the base of the Morrow formation.


Mewbourne seeks an exception to the well location requirements of Division Rule 104 and has applied, pursuant to Division Rule 104 (F), for administrative approval of an unorthodox gas well location as described above to test the Morrow formation. The S/2 of the above described Section 17 is to be dedicated to the test well.

Mewbourne wishes to drill this well at the proposed location as we feel it is necessary if we are to recover oil and gas reserves underlying our lease. We are also convinced that the distance from the proposed well location to other producing wells is sufficient to insure no harmful effect on other producers.

If you have no objection to the above location, please date and sign the attached Waivers of Objection and return two (2) copies to me in the enclosed self-addressed envelope. Should you have any questions regarding the above or want to discuss this matter further, please call. Your prompt and favorable response will be sincerely appreciated.

Sincerely,

MEWBOURNE OIL COMPANY


D. Paul Haden
Landman

DPH/sm

cc: Address list attached

MEWBOURNE OIL COMPANY

500 W. TEXAS, SUITE 1020

MIDLAND, TEXAS 79701

915 / 682-3715

November 17, 1989

Certified Mail

Mr. Michael Stogner
New Mexico Oil Conservation Division
P.O. Box 2088
Santa Fe, New Mexico 87501

RE: Application for Unorthodox
Location Drilling Permit
Federal "R" #1 Well
S/2 of Section 17, T17S, R27E,
Eddy County, New Mexico

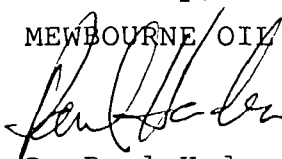
Gentlemen:

Yates Petroleum Corporation, as an offset operator or offset
unleased mineral owner, has been advised of Mewbourne Oil Company's
intent to drill the above referenced well at a location 660' FSL and
990' FWL of Section 17, T17S, R27E, Eddy County, New Mexico.

This letter is to advise that Yates Petroleum Corporation has no
objection to the granting of a permit to drill at this location and
hereby waives objection and notice of hearing on this application.

Sincerely,

MEWBOURNE OIL COMPANY



D. Paul Haden
Landman

BY: _____

Title: _____

Date: _____

MEWBOURNE OIL COMPANY

500 W. TEXAS, SUITE 1020
MIDLAND, TEXAS 79701
915/682-3715

November 17, 1989

Certified Mail
Exxon Company, U.S.A.
P.O. Box 1600
Midland, Texas 79702-1600

Attention: Joe B. Thomas

Re: Application for Unorthodox
Location Drilling Permit
Logan Draw Morrow Pool
Federal "R" #1 Well
S/2 of Section 17, T17S, R27E,
Eddy County, New Mexico

Gentlemen:

Mewbourne proposes to drill a well at a point located 660 feet from the south line and 990 feet from the west line of the above described Section 17 to an approximate depth of 9,200 feet and to test all formations from the surface through the base of the Morrow formation.

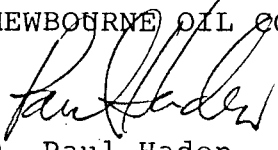
Mewbourne seeks an exception to the well location requirements of Division Rule 104 and has applied, pursuant to Division Rule 104 (F), for administrative approval of an unorthodox gas well location as described above to test the Morrow formation. The S/2 of the above described Section 17 is to be dedicated to the test well.

Mewbourne wishes to drill this well at the proposed location as we feel it is necessary if we are to recover oil and gas reserves underlying our lease. We are also convinced that the distance from the proposed well location to other producing wells is sufficient to insure no harmful effect on other producers.

If you have no objection to the above location, please date and sign the attached Waivers of Objection and return two (2) copies to me in the enclosed self-addressed envelope. Should you have any questions regarding the above or want to discuss this matter further, please call. Your prompt and favorable response will be sincerely appreciated.

Sincerely,

MEWBOURNE OIL COMPANY


D. Paul Haden
Landman

DPH/sm

cc: Address list attached

MEWBOURNE OIL COMPANY

500 W. TEXAS, SUITE 1020

MIDLAND, TEXAS 79701

915/682-3715

November 17, 1989

Certified Mail

Mr. Michael Stogner
New Mexico Oil Conservation Division
P.O. Box 2088
Santa Fe, New Mexico 87501

RE: Application for Unorthodox
Location Drilling Permit
Federal "R" #1 Well
S/2 of Section 17, T17S, R27E,
Eddy County, New Mexico

Gentlemen:

Exxon Company, U.S.A., as an offset operator or offset unleased mineral owner, has been advised of Mewbourne Oil Company's intent to drill the above referenced well at a location 660' FSL and 990' FWL of Section 17, T17S, R27E, Eddy County, New Mexico.

This letter is to advise that Exxon Company, U.S.A., has no objection to the granting of a permit to drill at this location and hereby waives objection and notice of hearing on this application.

Sincerely,

MEWBOURNE OIL COMPANY



D. Paul Haden
Landman

BY: _____

Title: _____

Date: _____

MEWBOURNE OIL COMPANY

500 W. TEXAS, SUITE 1020

MIDLAND, TEXAS 79701

915/682-3715

November 17, 1989

Certified Mail
Chevron, U.S.A., Inc.
15 Smith Road
Midland, Texas 79705

Re: Application for Unorthodox
Location Drilling Permit
Logan Draw Morrow Pool
Federal "R" #1 Well
S/2 of Section 17, T17S, R27E,
Eddy County, New Mexico

Gentlemen:

Mewbourne proposes to drill a well at a point located 660 feet from the south line and 990 feet from the west line of the above described Section 17 to an approximate depth of 9,200 feet and to test all formations from the surface through the base of the Morrow formation.


Mewbourne seeks an exception to the well location requirements of Division Rule 104 and has applied, pursuant to Division Rule 104 (F), for administrative approval of an unorthodox gas well location as described above to test the Morrow formation. The S/2 of the above described Section 17 is to be dedicated to the test well.

Mewbourne wishes to drill this well at the proposed location as we feel it is necessary if we are to recover oil and gas reserves underlying our lease. We are also convinced that the distance from the proposed well location to other producing wells is sufficient to insure no harmful effect on other producers.

If you have no objection to the above location, please date and sign the attached Waivers of Objection and return two (2) copies to me in the enclosed self-addressed envelope. Should you have any questions regarding the above or want to discuss this matter further, please call. Your prompt and favorable response will be sincerely appreciated.

Sincerely,

MEWBOURNE OIL COMPANY



D. Paul Haden
Landman

DPH/sm

cc: Address list attached

MEWBOURNE OIL COMPANY

500 W. TEXAS, SUITE 1020

MIDLAND, TEXAS 79701

915 / 682-3715

November 17, 1989

Certified Mail

Mr. Michael Stogner
New Mexico Oil Conservation Division
P.O. Box 2088
Santa Fe, New Mexico 87501

RE: Application for Unorthodox
Location Drilling Permit
Federal "R" #1 Well
S/2 of Section 17, T17S, R27E,
Eddy County, New Mexico

Gentlemen:

Chevron, U.S.A., Inc. as an offset operator or offset unleased mineral owner, has been advised of Mewbourne Oil Company's intent to drill the above referenced well at a location 660' FSL and 990' FWL of Section 17, T17S, R27E, Eddy County, New Mexico.

This letter is to advise that Chevron, U.S.A. Inc. has no objection to the granting of a permit to drill at this location and hereby waives objection and notice of hearing on this application.

Sincerely,

MEWBOURNE OIL COMPANY



D. Paul Haden
Landman

BY: _____

Title: _____

Date: _____

MEWBOURNE OIL COMPANY

500 W. TEXAS, SUITE 1020

MIDLAND, TEXAS 79701

915 / 682-3715

November 17, 1989

Certified Mail
Hanson Energy
Route 1, Box 60
Artesia, New Mexico 88210

Re: Application for Unorthodox
Location Drilling Permit
Logan Draw Morrow Pool
Federal "R" #1 Well
S/2 of Section 17, T17S, R27E,
Eddy County, New Mexico

Gentlemen:

Mewbourne proposes to drill a well at a point located 660 feet from the south line and 990 feet from the west line of the above described Section 17 to an approximate depth of 9,200 feet and to test all formations from the surface through the base of the Morrow formation.


Mewbourne seeks an exception to the well location requirements of Division Rule 104 and has applied, pursuant to Division Rule 104 (F), for administrative approval of an unorthodox gas well location as described above to test the Morrow formation. The S/2 of the above described Section 17 is to be dedicated to the test well.

Mewbourne wishes to drill this well at the proposed location as we feel it is necessary if we are to recover oil and gas reserves underlying our lease. We are also convinced that the distance from the proposed well location to other producing wells is sufficient to insure no harmful effect on other producers.

If you have no objection to the above location, please date and sign the attached Waivers of Objection and return two (2) copies to me in the enclosed self-addressed envelope. Should you have any questions regarding the above or want to discuss this matter further, please call. Your prompt and favorable response will be sincerely appreciated.

Sincerely,

MEWBOURNE OIL COMPANY



D. Paul Haden
Landman

DPH/sm

cc: Address list attached

MEWBOURNE OIL COMPANY

500 W. TEXAS, SUITE 1020

MIDLAND, TEXAS 79701

915/682-3715

November 17, 1989

Certified Mail

Mr. Michael Stogner
New Mexico Oil Conservation Division
P.O. Box 2088
Santa Fe, New Mexico 87501

RE: Application for Unorthodox
Location Drilling Permit
Federal "R" #1 Well
S/2 of Section 17, T17S, R27E,
Eddy County, New Mexico


Gentlemen:

Hanson Energy, as an offset operator or offset unleased mineral owner, has been advised of Mewbourne Oil Company's intent to drill the above referenced well at a location 660' FSL and 990' FWL of Section 17, T17S, R27E, Eddy County, New Mexico.

This letter is to advise that Hanson Energy has no objection to the granting of a permit to drill at this location and hereby waives objection and notice of hearing on this application.

Sincerely,

MEWBOURNE OIL COMPANY


D. Paul Haden
Landman

BY: _____

Title: _____

Date: _____

MEWBOURNE OIL COMPANY

500 W. TEXAS, SUITE 1020

MIDLAND, TEXAS 79701

915 / 682-3715

November 17, 1989

Certified Mail
Enron Oil & Gas Corp.
P.O. Box 1188
Houston, Texas 77251-1188

Re: Application for Unorthodox
Location Drilling Permit
Logan Draw Morrow Pool
Federal "R" #1 Well
S/2 of Section 17, T17S, R27E,
Eddy County, New Mexico

Gentlemen:

Mewbourne proposes to drill a well at a point located 660 feet from the south line and 990 feet from the west line of the above described Section 17 to an approximate depth of 9,200 feet and to test all formations from the surface through the base of the Morrow formation.

Mewbourne seeks an exception to the well location requirements of Division Rule 104 and has applied, pursuant to Division Rule 104 (F), for administrative approval of an unorthodox gas well location as described above to test the Morrow formation. The S/2 of the above described Section 17 is to be dedicated to the test well.

Mewbourne wishes to drill this well at the proposed location as we feel it is necessary if we are to recover oil and gas reserves underlying our lease. We are also convinced that the distance from the proposed well location to other producing wells is sufficient to insure no harmful effect on other producers.

If you have no objection to the above location, please date and sign the attached Waivers of Objection and return two (2) copies to me in the enclosed self-addressed envelope. Should you have any questions regarding the above or want to discuss this matter further, please call. Your prompt and favorable response will be sincerely appreciated.

Sincerely,

MEWBOURNE OIL COMPANY



D. Paul Haden
Landman

DPH/sm

cc: Address list attached

MEWBOURNE OIL COMPANY

500 W. TEXAS, SUITE 1020

MIDLAND, TEXAS 79701

915/682-3715

November 17, 1989

Certified Mail

Mr. Michael Stogner
New Mexico Oil Conservation Division
P.O. Box 2088
Santa Fe, New Mexico 87501

RE: Application for Unorthodox
Location Drilling Permit
Federal "R" #1 Well
S/2 of Section 17, T17S, R27E,
Eddy County, New Mexico


Gentlemen:

Enron Oil & Gas Corp., as an offset operator or offset unleased mineral owner, has been advised of Mewbourne Oil Company's intent to drill the above referenced well at a location 660' FSL and 990' FWL of Section 17, T17S, R27E, Eddy County, New Mexico.

This letter is to advise that Enron Oil & Gas Corp. has no objection to the granting of a permit to drill at this location and hereby waives objection and notice of hearing on this application.

Sincerely,

MEWBOURNE OIL COMPANY


D. Paul Haden
Landman

BY: _____

Title: _____

Date: _____

MEWBOURNE OIL COMPANY

500 W. TEXAS, SUITE 1020

MIDLAND, TEXAS 79701

915 / 682-3715

November 17, 1989

Certified Mail
Collier Energy, Inc.
P.O. Drawer R
Artesia, New Mexico 88210

Re: Application for Unorthodox
Location Drilling Permit
Logan Draw Morrow Pool
Federal "R" #1 Well
S/2 of Section 17, T17S, R27E,
Eddy County, New Mexico

Gentlemen:

Mewbourne proposes to drill a well at a point located 660 feet from the south line and 990 feet from the west line of the above described Section 17 to an approximate depth of 9,200 feet and to test all formations from the surface through the base of the Morrow formation.

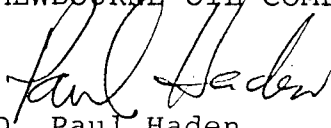
Mewbourne seeks an exception to the well location requirements of Division Rule 104 and has applied, pursuant to Division Rule 104 (F), for administrative approval of an unorthodox gas well location as described above to test the Morrow formation. The S/2 of the above described Section 17 is to be dedicated to the test well.

Mewbourne wishes to drill this well at the proposed location as we feel it is necessary if we are to recover oil and gas reserves underlying our lease. We are also convinced that the distance from the proposed well location to other producing wells is sufficient to insure no harmful effect on other producers.

If you have no objection to the above location, please date and sign the attached Waivers of Objection and return two (2) copies to me in the enclosed self-addressed envelope. Should you have any questions regarding the above or want to discuss this matter further, please call. Your prompt and favorable response will be sincerely appreciated.

Sincerely,

MEWBOURNE OIL COMPANY


D. Paul Haden
Landman

DPH/sm

cc: Address list attached

MEWBOURNE OIL COMPANY

500 W. TEXAS, SUITE 1020

MIDLAND, TEXAS 79701

915 / 682-3715

November 17, 1989

Certified Mail

Mr. Michael Stogner
New Mexico Oil Conservation Division
P.O. Box 2088
Santa Fe, New Mexico 87501

RE: Application for Unorthodox
Location Drilling Permit
Federal "R" #1 Well
S/2 of Section 17, T17S, R27E,
Eddy County, New Mexico

Gentlemen:

Collier Energy Company, as an offset operator or offset unleased mineral owner, has been advised of Mewbourne Oil Company's intent to drill the above referenced well at a location 660' FSL and 990' FWL of Section 17, T17S, R27E, Eddy County, New Mexico.

This letter is to advise that Collier Energy Company has no objection to the granting of a permit to drill at this location and hereby waives objection and notice of hearing on this application.

Sincerely,

MEWBOURNE OIL COMPANY



D. Paul Haden
Landman

BY: _____

Title: _____

Date: _____

MEWBOURNE OIL COMPANY

500 W. TEXAS, SUITE 1020

MIDLAND, TEXAS 79701

915/682-3715

November 17, 1989

Certified Mail
Michael S. Richardson
P.O. Box 819
Roswell, New Mexico 88202

Re: Application for Unorthodox
Location Drilling Permit
Logan Draw Morrow Pool
Federal "R" #1 Well
S/2 of Section 17, T17S, R27E,
Eddy County, New Mexico

Gentlemen:

Mewbourne proposes to drill a well at a point located 660 feet from the south line and 990 feet from the west line of the above described Section 17 to an approximate depth of 9,200 feet and to test all formations from the surface through the base of the Morrow formation.


Mewbourne seeks an exception to the well location requirements of Division Rule 104 and has applied, pursuant to Division Rule 104 (F), for administrative approval of an unorthodox gas well location as described above to test the Morrow formation. The S/2 of the above described Section 17 is to be dedicated to the test well.

Mewbourne wishes to drill this well at the proposed location as we feel it is necessary if we are to recover oil and gas reserves underlying our lease. We are also convinced that the distance from the proposed well location to other producing wells is sufficient to insure no harmful effect on other producers.

If you have no objection to the above location, please date and sign the attached Waivers of Objection and return two (2) copies to me in the enclosed self-addressed envelope. Should you have any questions regarding the above or want to discuss this matter further, please call. Your prompt and favorable response will be sincerely appreciated.

Sincerely,

MEWBOURNE OIL COMPANY


D. Paul Haden
Landman

DPH/sm

cc: Address list attached

MEWBOURNE OIL COMPANY

500 W. TEXAS, SUITE 1020

MIDLAND, TEXAS 79701

915/682-3715

November 17, 1989

Certified Mail

Mr. Michael Stogner
New Mexico Oil Conservation Division
P.O. Box 2088
Santa Fe, New Mexico 87501

RE: Application for Unorthodox
Location Drilling Permit
Federal "R" #1 Well
S/2 of Section 17, T17S, R27E,
Eddy County, New Mexico

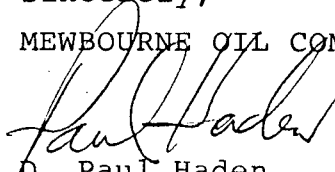
Gentlemen:

Michael S. Richardson, as an offset operator or offset unleased mineral owner, has been advised of Mewbourne Oil Company's intent to drill the above referenced well at a location 660' FSL and 990' FWL of Section 17, T17S, R27E, Eddy County, New Mexico.

This letter is to advise that Michael S. Richardson, has no objection to the granting of a permit to drill at this location and hereby waives objection and notice of hearing on this application.

Sincerely,

MEWBOURNE OIL COMPANY



D. Paul Haden
Landman

BY: _____

Title: _____

Date: _____

MEWBOURNE OIL COMPANY

500 W. TEXAS, SUITE 1020

MIDLAND, TEXAS 79701

915/682-3715

November 17, 1989

Certified Mail
Ronadero Co., Inc.
P.O. Box 430
Roswell, New Mexico 88202

Attention: Robert W. Hanagan

Re: Application for Unorthodox
Location Drilling Permit
Logan Draw Morrow Pool
Federal "R" #1 Well
S/2 of Section 17, T17S, R27E,
Eddy County, New Mexico

Gentlemen:

Mewbourne proposes to drill a well at a point located 660 feet from the south line and 990 feet from the west line of the above described Section 17 to an approximate depth of 9,200 feet and to test all formations from the surface through the base of the Morrow formation.


Mewbourne seeks an exception to the well location requirements of Division Rule 104 and has applied, pursuant to Division Rule 104 (F), for administrative approval of an unorthodox gas well location as described above to test the Morrow formation. The S/2 of the above described Section 17 is to be dedicated to the test well.

Mewbourne wishes to drill this well at the proposed location as we feel it is necessary if we are to recover oil and gas reserves underlying our lease. We are also convinced that the distance from the proposed well location to other producing wells is sufficient to insure no harmful effect on other producers.

If you have no objection to the above location, please date and sign the attached Waivers of Objection and return two (2) copies to me in the enclosed self-addressed envelope. Should you have any questions regarding the above or want to discuss this matter further, please call. Your prompt and favorable response will be sincerely appreciated.

Sincerely,

MEWBOURNE OIL COMPANY



D. Paul Haden
Landman

DPH/sm

cc: Address list attached

MEWBOURNE OIL COMPANY

500 W. TEXAS, SUITE 1020

MIDLAND, TEXAS 79701

915/682-3715

November 17, 1989

Certified Mail

Mr. Michael Stogner
New Mexico Oil Conservation Division
P.O. Box 2088
Santa Fe, New Mexico 87501

RE: Application for Unorthodox
Location Drilling Permit
Federal "R" #1 Well
S/2 of Section 17, T17S, R27E,
Eddy County, New Mexico


Gentlemen:

Ronadero Co., Inc. as an offset operator or offset unleased mineral owner, has been advised of Mewbourne Oil Company's intent to drill the above referenced well at a location 660' FSL and 990' FWL of Section 17, T17S, R27E, Eddy County, New Mexico.

This letter is to advise that Ronadero Co., Inc. has no objection to the granting of a permit to drill at this location and hereby waives objection and notice of hearing on this application.

Sincerely,

MEWBOURNE OIL COMPANY



D. Paul Haden
Landman

BY: _____

Title: _____

Date: _____

MEWBOURNE OIL COMPANY

500 W. TEXAS, SUITE 1020

MIDLAND, TEXAS 79701

915/682-3715

November 17, 1989

Certified Mail

Amoco Production Company

501 Westlake Park Boulevard

P.O. Box 3092

Houston, Texas 77253

Attention: Emily F. Goodfellow

Re: Application for Unorthodox
Location Drilling Permit
Logan Draw Morrow Pool
Federal "R" #1 Well
S/2 of Section 17, T17S, R27E,
Eddy County, New Mexico

Dear Ms. Goodfellow:

Mewbourne proposes to drill a well at a point located 660 feet from the south line and 990 feet from the west line of the above described Section 17 to an approximate depth of 9,200 feet and to test all formations from the surface through the base of the Morrow formation.


Mewbourne seeks an exception to the well location requirements of Division Rule 104 and has applied, pursuant to Division Rule 104 (F), for administrative approval of an unorthodox gas well location as described above to test the Morrow formation. The S/2 of the above described Section 17 is to be dedicated to the test well.

Mewbourne wishes to drill this well at the proposed location as we feel it is necessary if we are to recover oil and gas reserves underlying our lease. We are also convinced that the distance from the proposed well location to other producing wells is sufficient to insure no harmful effect on other producers.

If you have no objection to the above location, please date and sign the attached Waivers of Objection and return two (2) copies to me in the enclosed self-addressed envelope. Should you have any questions regarding the above or want to discuss this matter further, please call. Your prompt and favorable response will be sincerely appreciated.

Sincerely,

MEWBOURNE OIL COMPANY


D. Paul Haden
Landman

DPH/sm

cc: Address list attached

MEWBOURNE OIL COMPANY

500 W. TEXAS, SUITE 1020

MIDLAND, TEXAS 79701

915 / 682-3715

November 17, 1989

Certified Mail

Mr. Michael Stogner
New Mexico Oil Conservation Division
P.O. Box 2088
Santa Fe, New Mexico 87501

RE: Application for Unorthodox
Location Drilling Permit
Federal "R" #1 Well
S/2 of Section 17, T17S, R27E,
Eddy County, New Mexico

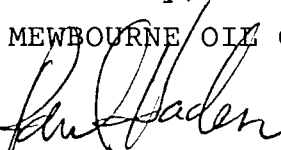
Gentlemen:

Amoco Production Company, as an offset operator or offset
unleased mineral owner, has been advised of Mewbourne Oil Company's
intent to drill the above referenced well at a location 660' FSL and
990' FWL of Section 17, T17S, R27E, Eddy County, New Mexico.

This letter is to advise that Amoco Production Company has no
objection to the granting of a permit to drill at this location and
hereby waives objection and notice of hearing on this application.

Sincerely,

MEWBOURNE OIL COMPANY


D. Paul Haden
Landman

BY: _____

Title: _____

Date: _____

MEWBOURNE OIL COMPANY

500 W. TEXAS, SUITE 1020

MIDLAND, TEXAS 79701

915/682-3715

November 17, 1989

Certified Mail

Doug J. Schutz

P.O. Box 973

Santa Fe, New Mexico 87504-0973

Re: Application for Unorthodox
Location Drilling Permit
Logan Draw Morrow Pool
Federal "R" #1 Well
S/2 of Section 17, T17S, R27E,
Eddy County, New Mexico

Dear Mr. Schutz:

Mewbourne proposes to drill a well at a point located 660 feet from the south line and 990 feet from the west line of the above described Section 17 to an approximate depth of 9,200 feet and to test all formations from the surface through the base of the Morrow formation.

Mewbourne seeks an exception to the well location requirements of Division Rule 104 and has applied, pursuant to Division Rule 104 (F), for administrative approval of an unorthodox gas well location as described above to test the Morrow formation. The S/2 of the above described Section 17 is to be dedicated to the test well.

Mewbourne wishes to drill this well at the proposed location as we feel it is necessary if we are to recover oil and gas reserves underlying our lease. We are also convinced that the distance from the proposed well location to other producing wells is sufficient to insure no harmful effect on other producers.

If you have no objection to the above location, please date and sign the attached Waivers of Objection and return two (2) copies to me in the enclosed self-addressed envelope. Should you have any questions regarding the above or want to discuss this matter further, please call. Your prompt and favorable response will be sincerely appreciated.

Sincerely,

MEWBOURNE OIL COMPANY



D. Paul Haden
Landman

DPH/sm

cc: Address list attached

MEWBOURNE OIL COMPANY

500 W. TEXAS, SUITE 1020

MIDLAND, TEXAS 79701

915/682-3715

November 17, 1989

Certified Mail

Mr. Michael Stogner
New Mexico Oil Conservation Division
P.O. Box 2088
Santa Fe, New Mexico 87501

RE: Application for Unorthodox
Location Drilling Permit
Federal "R" #1 Well
S/2 of Section 17, T17S, R27E,
Eddy County, New Mexico


Gentlemen:

Doug J. Schutz, as an offset operator or offset unleased mineral owner, has been advised of Mewbourne Oil Company's intent to drill the above referenced well at a location 660' FSL and 990' FWL of Section 17, T17S, R27E, Eddy County, New Mexico.

This letter is to advise that Doug J. Schutz has no objection to the granting of a permit to drill at this location and hereby waives objection and notice of hearing on this application.

Sincerely,

MEWBOURNE OIL COMPANY



D. Paul Haden
Landman

BY: _____

Title: _____

Date: _____

MEWBOURNE OIL COMPANY

500 W. TEXAS, SUITE 1020

MIDLAND, TEXAS 79701

915/682-3715

November 17, 1989

Certified Mail
Celsius Energy Co.
P.O. Box 11070
Salt Lake City, Utah 84147

Re: Application for Unorthodox
Location Drilling Permit
Logan Draw Morrow Pool
Federal "R" #1 Well
S/2 of Section 17, T17S, R27E,
Eddy County, New Mexico

Gentlemen:

Mewbourne proposes to drill a well at a point located 660 feet from the south line and 990 feet from the west line of the above described Section 17 to an approximate depth of 9,200 feet and to test all formations from the surface through the base of the Morrow formation.

Mewbourne seeks an exception to the well location requirements of Division Rule 104 and has applied, pursuant to Division Rule 104 (F), for administrative approval of an unorthodox gas well location as described above to test the Morrow formation. The S/2 of the above described Section 17 is to be dedicated to the test well.

Mewbourne wishes to drill this well at the proposed location as we feel it is necessary if we are to recover oil and gas reserves underlying our lease. We are also convinced that the distance from the proposed well location to other producing wells is sufficient to insure no harmful effect on other producers.

If you have no objection to the above location, please date and sign the attached Waivers of Objection and return two (2) copies to me in the enclosed self-addressed envelope. Should you have any questions regarding the above or want to discuss this matter further, please call. Your prompt and favorable response will be sincerely appreciated.

Sincerely,

MEWBOURNE OIL COMPANY



D. Paul Haden
Landman

DPH/sm

cc: Address list attached

MEWBOURNE OIL COMPANY

500 W. TEXAS, SUITE 1020
MIDLAND, TEXAS 79701
915 / 682-3715

November 17, 1989

Certified Mail

Mr. Michael Stogner
New Mexico Oil Conservation Division
P.O. Box 2088
Santa Fe, New Mexico 87501

RE: Application for Unorthodox
Location Drilling Permit
Federal "R" #1 Well
S/2 of Section 17, T17S, R27E,
Eddy County, New Mexico

Gentlemen:

Celsius Energy Co., as an offset operator or offset unleased mineral owner, has been advised of Mewbourne Oil Company's intent to drill the above referenced well at a location 660' FSL and 990' FWL of Section 17, T17S, R27E, Eddy County, New Mexico.

This letter is to advise that Celsius Energy Co. has no objection to the granting of a permit to drill at this location and hereby waives objection and notice of hearing on this application.

Sincerely,

MEWBOURNE OIL COMPANY



D. Paul Haden
Landman

BY: _____

Title: _____

Date: _____

MEWBOURNE OIL COMPANY

500 W. TEXAS, SUITE 1020

MIDLAND, TEXAS 79701

915 / 682-3715

November 17, 1989

Certified Mail
Mesa Operating Limited Partnership
P.O. Box 2009
Amarillo, Texas 79189

Re: Application for Unorthodox
Location Drilling Permit
Logan Draw Morrow Pool
Federal "R" #1 Well
S/2 of Section 17, T17S, R27E,
Eddy County, New Mexico

Gentlemen:

Mewbourne proposes to drill a well at a point located 660 feet from the south line and 990 feet from the west line of the above described Section 17 to an approximate depth of 9,200 feet and to test all formations from the surface through the base of the Morrow formation.

Mewbourne seeks an exception to the well location requirements of Division Rule 104 and has applied, pursuant to Division Rule 104 (F), for administrative approval of an unorthodox gas well location as described above to test the Morrow formation. The S/2 of the above described Section 17 is to be dedicated to the test well.

Mewbourne wishes to drill this well at the proposed location as we feel it is necessary if we are to recover oil and gas reserves underlying our lease. We are also convinced that the distance from the proposed well location to other producing wells is sufficient to insure no harmful effect on other producers.

If you have no objection to the above location, please date and sign the attached Waivers of Objection and return two (2) copies to me in the enclosed self-addressed envelope. Should you have any questions regarding the above or want to discuss this matter further, please call. Your prompt and favorable response will be sincerely appreciated.

Sincerely,

MEWBOURNE OIL COMPANY



D. Paul Haden
Landman

DPH/sm

cc: Address list attached

MEWBOURNE OIL COMPANY

500 W. TEXAS, SUITE 1020

MIDLAND, TEXAS 79701

915/682-3715

November 17, 1989

Certified Mail

Mr. Michael Stogner
New Mexico Oil Conservation Division
P.O. Box 2088
Santa Fe, New Mexico 87501

RE: Application for Unorthodox
Location Drilling Permit
Federal "R" #1 Well
S/2 of Section 17, T17S, R27E,
Eddy County, New Mexico

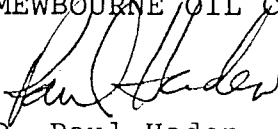
Gentlemen:

Mesa Operating Limited Partnership as an offset operator or offset unleased mineral owner, has been advised of Mewbourne Oil Company's intent to drill the above referenced well at a location 660' FSL and 990' FWL of Section 17, T17S, R27E, Eddy County, New Mexico.

This letter is to advise that Mesa Operating Limited Partnership has no objection to the granting of a permit to drill at this location and hereby waives objection and notice of hearing on this application.

Sincerely,

MEWBOURNE OIL COMPANY


D. Paul Haden
Landman

BY: _____

Title: _____

Date: _____

OFFSET OWNERS

TRACT 1

1. Michael S. Richardson
2. Mewbourne Oil Company

TRACT 2

1. Exxon Company, U.S.A.
2. Michael S. Richardson

TRACT 3

1. Exxon Company, U.S.A.
2. Michael S. Richardson

TRACT 4

1. Michael S. Richardson
2. Mewbourne Oil Company

TRACT 5

1. Michael S. Richardson
2. Mewbourne Oil Company
3. Yates Petroleum Corp.

TRACT 6

1. Michael S. Richardson

TRACT 7

1. Amoco Production Company

TRACT 8

1. Collier Energy, Inc.
2. Enron Oil & Gas Corp.

TRACT 9

1. Amoco Production Company

TRACT 10

1. Michael S. Richardson

TRACT 11

1. Yates Petroleum Corp.

TRACT 12

1. Yates Petroleum Corp.

TRACT 13

1. Yates Petroleum Corp.

TRACT 14

1. Hanson Energy
2. Chevron, U.S.A.

TRACT 15

1. Exxon Company, U.S.A.

TRACT 16

1. Mesa Operating Limited Partnership

TRACT 17

1. Celsius Energy Co.

TRACT 18

1. Doug J. Schutz

TRACT 19

1. Amoco Production Company

TRACT 20

1. Ronadero Co., Inc.

TRACT 21

1. Exxon Company, U.S.A.

1000	1001	1002	1003	1004	1005	1006	1007	1008	1009	1010	1011	1012	1013	1014	1015	1016	1017	1018	1019	1020	1021	1022	1023	1024	1025	1026	1027	1028	1029	1030	1031	1032	1033	1034	1035	1036	1037	1038	1039	1040	1041	1042	1043	1044	1045	1046	1047	1048	1049	1050	1051	1052	1053	1054	1055	1056	1057	1058	1059	1060	1061	1062	1063	1064	1065	1066	1067	1068	1069	1070	1071	1072	1073	1074	1075	1076	1077	1078	1079	1080	1081	1082	1083	1084	1085	1086	1087	1088	1089	1090	1091	1092	1093	1094	1095	1096	1097	1098	1099	1100	1101	1102	1103	1104	1105	1106	1107	1108	1109	1110	1111	1112	1113	1114	1115	1116	1117	1118	1119	1120	1121	1122	1123	1124	1125	1126	1127	1128	1129	1130	1131	1132	1133	1134	1135	1136	1137	1138	1139	1140	1141	1142	1143	1144	1145	1146	1147	1148	1149	1150	1151	1152	1153	1154	1155	1156	1157	1158	1159	1160	1161	1162	1163	1164	1165	1166	1167	1168	1169	1170	1171	1172	1173	1174	1175	1176	1177	1178	1179	1180	1181	1182	1183	1184	1185	1186	1187	1188	1189	1190	1191	1192	1193	1194	1195	1196	1197	1198	1199	1200	1201	1202	1203	1204	1205	1206	1207	1208	1209	1210	1211	1212	1213	1214	1215	1216	1217	1218	1219	1220	1221	1222	1223	1224	1225	1226	1227	1228	1229	1230	1231	1232	1233	1234	1235	1236	1237	1238	1239	1240	1241	1242	1243	1244	1245	1246	1247	1248	1249	1250	1251	1252	1253	1254	1255	1256	1257	1258	1259	1260	1261	1262	1263	1264	1265	1266	1267	1268	1269	1270	1271	1272	1273	1274	1275	1276	1277	1278	1279	1280	1281	1282	1283	1284	1285	1286	1287	1288	1289	1290	1291	1292	1293	1294	1295	1296	1297	1298	1299	1300	1301	1302	1303	1304	1305	1306	1307	1308	1309	1310	1311	1312	1313	1314	1315	1316	1317	1318	1319	1320	1321	1322	1323	1324	1325	1326	1327	1328	1329	1330	1331	1332	1333	1334	1335	1336	1337	1338	1339	1340	1341	1342	1343	1344	1345	1346	1347	1348	1349	1350	1351	1352	1353	1354	1355	1356	1357	1358	1359	1360	1361	1362	1363	1364	1365	1366	1367	1368	1369	1370	1371	1372	1373	1374	1375	1376	1377	1378	1379	1380	1381	1382	1383	1384	1385	1386	1387	1388	1389	1390	1391	1392	1393	1394	1395	1396	1397	1398	1399	1400	1401	1402	1403	1404	1405	1406	1407	1408	1409	1410	1411	1412	1413	1414	1415	1416	1417	1418	1419	1420	1421	1422	1423	1424	1425	1426	1427	1428	1429	1430	1431	1432	1433	1434	1435	1436	1437	1438	1439	1440	1441	1442	1443	1444	1445	1446	1447	1448	1449	1450	1451	1452	1453	1454	1455	1456	1457	1458	1459	1460	1461	1462	1463	1464	1465	1466	1467	1468	1469	1470	1471	1472	1473	1474	1475	1476	1477	1478	1479	1480	1481	1482	1483	1484	1485	1486	1487	1488	1489	1490	1491	1492	1493	1494	1495	1496	1497	1498	1499	1500	1501	1502	1503	1504	1505	1506	1507	1508	1509	1510	1511	1512	1513	1514	1515	1516	1517	1518	1519	1520	1521	1522	1523	1524	1525	1526	1527	1528	1529	1530	1531	1532	1533	1534	1535	1536	1537	1538	1539	1540	1541	1542	1543	1544	1545	1546	1547	1548	1549	1550	1551	1552	1553	1554	1555	1556	1557	1558	1559	1560	1561	1562	1563	1564	1565	1566	1567	1568	1569	1570	1571	1572	1573	1574	1575	1576	1577	1578	1579	1580	1581	1582	1583	1584	1585	1586	1587	1588	1589	1590	1591	1592	1593	1594	1595	1596	1597	1598	1599	1600	1601	1602	1603	1604	1605	1606	1607	1608	1609	1610	1611	1612	1613	1614	1615	1616	1617	1618	1619	1620	1621	1622	1623	1624	1625	1626	1627	1628	1629	1630	1631	1632	1633	1634	1635	1636	1637	1638	1639	1640	1641	1642	1643	1644	1645	1646	1647	1648	1649	1650	1651	1652	1653	1654	1655	1656	1657	1658	1659	1660	1661	1662	1663	1664	1665	1666	1667	1668	1669	1670	1671	1672	1673	1674	1675	1676	1677	1678	1679	1680	1681	1682	1683	1684	1685	1686	1687	1688	1689	1690	1691	1692	1693	1694	1695	1696	1697	1698	1699	1700	1701	1702	1703	1704	1705	1706	1707	1708	1709	1710	1711	1712	1713	1714	1715	1716	1717	1718	1719	1720	1721	1722	1723	1724	1725	1726	1727	1728	1729	1730	1731	1732	1733	1734	1735	1736	1737	1738	1739	1740	1741	1742	1743	1744	1745	1746	1747	1748	1749	1750	1751	1752	1753	1754	1755	1756	1757	1758	1759	1760	1761	1762	1763	1764	1765	1766	1767	1768	1769	1770	1771	1772	1773	1774	1775	1776	1777	1778	1779	1780	1781	1782	1783	1784	1785	1786	1787	1788	1789	1790	1791	1792	1793	1794	1795	1796	1797	1798	1799	1800	1801	1802	1803	1804	1805	1806	1807	1808	1809	1810	1811	1812	1813	1814	1815	1816	1817	1818	1819	1820	1821	1822	1823	1824	1825	1826	1827	1828	1829	1830	1831	1832	1833	1834	1835	1836	1837	1838	1839	1840	1841	1842	1843	1844	1845	1846	1847	1848	1849	1850	1851	1852	1853	1854	1855	1856	1857	1858	1859	1860	1861	1862	1863	1864	1865	1866	1867	1868	1869	1870	1871	1872	1873	1874	1875	1876	1877	1878	1879	1880	1881	1882	1883	1884	1885	1886	1887	1888	1889	1890	1891	1892	1893	1894	1895	1896	1897	1898	1899	1900	1901	1902	1903	1904	1905	1906	1907	1908	1909	1910	1911	1912	1913	1914	1915	1916	1917	1918	1919	1920	1921	1922	1923	1924	1925	1926	1927	1928	1929	1930	1931	1932	1933	1934	1935	1936	1937	1938	1939	1940	1941	1942	1943	1944	1945	1946	1947	1948	1949	1950	1951	1952	1953	1954	1955	1956	1957	1958	1959	1960	1961	1962	1963	1964	1965	1966	1967	1968	1969	1970	1971	1972	1973	1974	1975	1976	1977	1978	1979	1980	1981	1982	1983	1984	1985	1986	1987	1988	1989	1990	1991	1992	1993	1994	1995	1996	1997	1998	1999	2000	2001	2002	2003	2004	2005	2006	2007	2008	2009	2010	2011	2012	2013	2014	2015	2016	2017	2018	2019	2020	2021	2022	2023	2024	2025	2026	2027	2028	2029	2030	2031	2032	2033	2034	2035	2036	2037	2038	2039	2040	2041	2042	2043	2044	2045	2046	2047	2048	2049	2050	2051	2052	2053	2054	2055	2056	2057	2058	2059	2060	2061	2062	2063	2064	2065	2066	2067	2068	2069	2070	2071	2072	2073	2074	2075	2076	2077	2078	2079	2080	2081	2082	2083	2084	2085	2086	2087	2088	2089	2090	2091	2092	2093	2094	2095	2096	2097	2098	2099	2100	2101	2102	2103	2104	2105	2106	2107	2108	2109	2110	2111	2112	2113	2114	2115	2116	2117	2118	2119	2120	2121	2122	2123	2124	2125	2126	2127	2128	2129	2130	2131	2132	2133	2134	2135	2136	2137	2138	2139	2140	2141	2142	2143	2144	2145	2146	2147	2148	2149	2150	2151	2152	2153	2154	2155	2156	2157	2158	2159	2160	2161	2162	2163	2164	2165	2166	2167	2168	2169	2170	2171	2172	2173	2174	2175	2176	2177	2178	2179	2180	2181	2182	2183	2184	2185	2186	2187	2188	2189	2190	2191	2192	2193	2194	2195	2196	2197	2198	2199	2200	2201	2202	2203	2204	2205	2206	2207	2208	2209	2210	2211	2212	2213	2214	2215	2216	2217	2218	2219	2220	2221	2222	2223	2224	2225	2226	2227	2228	2229	2230	2231	2232	2233	2234	2235	2236	2237	2238	2239	2240	2241	2242	2243	2244	2245	2246	2247	2248	2249	2250	2251	2252	2253	2254	2255	2256	2257	2258	2259	2260	2261	2262	2263	2264	2265	2266	2267	2268	2269	2270	2271	2272	2273	2274	2275	2276	2277	2278	2279	2280	2281	2282	2283	2284	2285	2286	2287	2288	2289	2290	2291	2292	2293	2294	2295	2296	2297	2298	2299	2300	2301	2302	2303	2304	2305	2306	2307	2308	2309	2310	2311	2312	2313	2314	2315	2316	2317	2318	2319	2320	2321	2322	2323	2324	2325	2326	2327	2328	2329	2330	2331	2332	2333	2334	2335	2336	2337	2338	2339	2340	2341	2342	2343	2344	2345	2346	2347	2348	2349	2350	2351	2352	2353	2354	2355	2356	2357	2358	2359	2360	2361	2362	2363	2364	2365	2366	2367	2368	2369	2370	2371	2372	2373	2374	237
------	------	------	------	------	------	------	------	------	------	------	------	------	------	------	------	------	------	------	------	------	------	------	------	------	------	------	------	------	------	------	------	------	------	------	------	------	------	------	------	------	------	------	------	------	------	------	------	------	------	------	------	------	------	------	------	------	------	------	------	------	------	------	------	------	------	------	------	------	------	------	------	------	------	------	------	------	------	------	------	------	------	------	------	------	------	------	------	------	------	------	------	------	------	------	------	------	------	------	------	------	------	------	------	------	------	------	------	------	------	------	------	------	------	------	------	------	------	------	------	------	------	------	------	------	------	------	------	------	------	------	------	------	------	------	------	------	------	------	------	------	------	------	------	------	------	------	------	------	------	------	------	------	------	------	------	------	------	------	------	------	------	------	------	------	------	------	------	------	------	------	------	------	------	------	------	------	------	------	------	------	------	------	------	------	------	------	------	------	------	------	------	------	------	------	------	------	------	------	------	------	------	------	------	------	------	------	------	------	------	------	------	------	------	------	------	------	------	------	------	------	------	------	------	------	------	------	------	------	------	------	------	------	------	------	------	------	------	------	------	------	------	------	------	------	------	------	------	------	------	------	------	------	------	------	------	------	------	------	------	------	------	------	------	------	------	------	------	------	------	------	------	------	------	------	------	------	------	------	------	------	------	------	------	------	------	------	------	------	------	------	------	------	------	------	------	------	------	------	------	------	------	------	------	------	------	------	------	------	------	------	------	------	------	------	------	------	------	------	------	------	------	------	------	------	------	------	------	------	------	------	------	------	------	------	------	------	------	------	------	------	------	------	------	------	------	------	------	------	------	------	------	------	------	------	------	------	------	------	------	------	------	------	------	------	------	------	------	------	------	------	------	------	------	------	------	------	------	------	------	------	------	------	------	------	------	------	------	------	------	------	------	------	------	------	------	------	------	------	------	------	------	------	------	------	------	------	------	------	------	------	------	------	------	------	------	------	------	------	------	------	------	------	------	------	------	------	------	------	------	------	------	------	------	------	------	------	------	------	------	------	------	------	------	------	------	------	------	------	------	------	------	------	------	------	------	------	------	------	------	------	------	------	------	------	------	------	------	------	------	------	------	------	------	------	------	------	------	------	------	------	------	------	------	------	------	------	------	------	------	------	------	------	------	------	------	------	------	------	------	------	------	------	------	------	------	------	------	------	------	------	------	------	------	------	------	------	------	------	------	------	------	------	------	------	------	------	------	------	------	------	------	------	------	------	------	------	------	------	------	------	------	------	------	------	------	------	------	------	------	------	------	------	------	------	------	------	------	------	------	------	------	------	------	------	------	------	------	------	------	------	------	------	------	------	------	------	------	------	------	------	------	------	------	------	------	------	------	------	------	------	------	------	------	------	------	------	------	------	------	------	------	------	------	------	------	------	------	------	------	------	------	------	------	------	------	------	------	------	------	------	------	------	------	------	------	------	------	------	------	------	------	------	------	------	------	------	------	------	------	------	------	------	------	------	------	------	------	------	------	------	------	------	------	------	------	------	------	------	------	------	------	------	------	------	------	------	------	------	------	------	------	------	------	------	------	------	------	------	------	------	------	------	------	------	------	------	------	------	------	------	------	------	------	------	------	------	------	------	------	------	------	------	------	------	------	------	------	------	------	------	------	------	------	------	------	------	------	------	------	------	------	------	------	------	------	------	------	------	------	------	------	------	------	------	------	------	------	------	------	------	------	------	------	------	------	------	------	------	------	------	------	------	------	------	------	------	------	------	------	------	------	------	------	------	------	------	------	------	------	------	------	------	------	------	------	------	------	------	------	------	------	------	------	------	------	------	------	------	------	------	------	------	------	------	------	------	------	------	------	------	------	------	------	------	------	------	------	------	------	------	------	------	------	------	------	------	------	------	------	------	------	------	------	------	------	------	------	------	------	------	------	------	------	------	------	------	------	------	------	------	------	------	------	------	------	------	------	------	------	------	------	------	------	------	------	------	------	------	------	------	------	------	------	------	------	------	------	------	------	------	------	------	------	------	------	------	------	------	------	------	------	------	------	------	------	------	------	------	------	------	------	------	------	------	------	------	------	------	------	------	------	------	------	------	------	------	------	------	------	------	------	------	------	------	------	------	------	------	------	------	------	------	------	------	------	------	------	------	------	------	------	------	------	------	------	------	------	------	------	------	------	------	------	------	------	------	------	------	------	------	------	------	------	------	------	------	------	------	------	------	------	------	------	------	------	------	------	------	------	------	------	------	------	------	------	------	------	------	------	------	------	------	------	------	------	------	------	------	------	------	------	------	------	------	------	------	------	------	------	------	------	------	------	------	------	------	------	------	------	------	------	------	------	------	------	------	------	------	------	------	------	------	------	------	------	------	------	------	------	------	------	------	------	------	------	------	------	------	------	------	------	------	------	------	------	------	------	------	------	------	------	------	------	------	------	------	------	------	------	------	------	------	------	------	------	------	------	------	------	------	------	------	------	------	------	------	------	------	------	------	------	------	------	------	------	------	------	------	------	------	------	------	------	------	------	------	------	------	------	------	------	------	------	------	------	------	------	------	------	------	------	------	------	------	------	------	------	------	------	------	------	------	------	------	------	------	------	------	------	------	------	------	------	------	------	------	------	------	------	------	------	------	------	------	------	------	------	------	------	------	------	------	------	------	------	------	------	------	------	------	------	------	------	------	------	------	------	------	------	------	------	------	------	------	------	------	------	------	------	------	------	------	------	------	------	------	------	------	------	------	------	------	------	------	------	------	------	------	------	------	------	------	------	------	------	------	------	------	------	------	------	------	------	------	------	------	------	------	------	------	------	------	------	------	------	------	------	------	------	------	------	------	------	------	------	------	------	------	------	------	------	------	------	------	------	------	------	------	------	------	------	------	------	------	------	------	------	------	------	------	------	------	------	------	------	------	------	------	------	------	------	------	------	------	------	------	------	------	------	------	------	------	------	------	------	------	------	------	------	------	------	------	------	------	------	------	------	------	------	------	------	------	------	------	------	------	------	------	------	------	------	------	------	------	------	------	------	------	------	------	------	------	------	------	------	------	------	------	------	------	------	------	------	------	------	------	------	------	------	------	------	------	------	------	------	------	------	------	------	------	------	------	------	------	------	------	------	------	------	------	------	------	------	------	------	------	------	------	------	------	------	------	------	------	-----

OIL CONSERVATION DIVISION
RECEIVED
MEWBOURNE OIL COMPANY
500 W. TEXAS, SUITE 1020
MIDLAND, TEXAS 79701
'89 NOV 30 AM 9 02 915/682-3745

November 17, 1989

Certified Mail

Mr. Michael Stogner
New Mexico Oil Conservation Division
P.O. Box 2088
Santa Fe, New Mexico 87501

RE: Application for Unorthodox
Location Drilling Permit
Federal "R" #1 Well
S/2 of Section 17, T17S, R27E,
Eddy County, New Mexico

Gentlemen:

Ronadero Co., Inc. as an offset operator or offset unleased mineral owner, has been advised of Mewbourne Oil Company's intent to drill the above referenced well at a location 660' FSL and 990' FWL of Section 17, T17S, R27E, Eddy County, New Mexico.

This letter is to advise that Ronadero Co., Inc. has no objection to the granting of a permit to drill at this location and hereby waives objection and notice of hearing on this application.

Sincerely,

MEWBOURNE OIL COMPANY

D. Paul Haden
D. Paul Haden
Landman

BY: *Robert W. Hanagan*

Title: *V.P.*

Date: *11-22-89*

MEWBOURNE OIL COMPANY
OIL CONSERVATION DIVISION
RECEIVED

500 W. TEXAS, SUITE 1020
MIDLAND, TEXAS 79701

915/682-3715

'89 NOV 27 AM 9 12

November 17, 1989

Certified Mail

Mr. Michael Stogner
New Mexico Oil Conservation Division
P.O. Box 2088
Santa Fe, New Mexico 87501

RE: Application for Unorthodox
Location Drilling Permit
Federal "R" #1 Well
S/2 of Section 17, T17S, R27E,
Eddy County, New Mexico


Gentlemen:

Hanson Energy, as an ~~offset operator or offset~~ unleased mineral owner, has been advised of Mewbourne Oil Company's intent to drill the above referenced well at a location 660' FSL and 990' FWL of Section 17, T17S, R27E, Eddy County, New Mexico.

This letter is to advise that Hanson Energy has no objection to the granting of a permit to drill at this location and hereby waives objection and notice of hearing on this application.

Sincerely,

MEWBOURNE OIL COMPANY


D. Paul Haden
Landman

BY: Warren Hanson

Title: OWNER- OPERATOR

Date: 11/20/89

OIL CONSERVATION DIVISION
RECEIVED

'89 DEC 28 AM 10 19

MEWBOURNE OIL COMPANY

500 W. TEXAS, SUITE 1020
MIDLAND, TEXAS 79701
915/682-3715

November 17, 1989

Certified Mail

Mr. Michael Stogner
New Mexico Oil Conservation Division
P.O. Box 2088
Santa Fe, New Mexico 87501


RE: Application for Unorthodox
Location Drilling Permit
Federal "R" #1 Well
S/2 of Section 17, T17S, R27E,
Eddy County, New Mexico


Gentlemen:

Amoco Production Company, as an offset operator or offset
unleased mineral owner, has been advised of Mewbourne Oil Company's
intent to drill the above referenced well at a location 660' FSL and
990' FWL of Section 17, T17S, R27E, Eddy County, New Mexico.

This letter is to advise that Amoco Production Company has no
objection to the granting of a permit to drill at this location and
hereby waives objection and notice of hearing on this application.

Sincerely,
MEWBOURNE OIL COMPANY


D. Paul Haden
Landman

BY: 

Title: Div. Lands Manager

Date: 12-21-89

OIL CONSERVATION DIVISION
RECEIVED

'89 DEC 11 AM 8 51

MEWBOURNE OIL COMPANY

500 W. TEXAS, SUITE 1020

MIDLAND, TEXAS 79701

915/682-3715

November 17, 1989

Certified Mail

Mr. Michael Stogner
New Mexico Oil Conservation Division
P.O. Box 2088
Santa Fe, New Mexico 87501

RE: Application for Unorthodox
Location Drilling Permit
Federal "R" #1 Well
S/2 of Section 17, T17S, R27E,
Eddy County, New Mexico

Gentlemen:

Chevron, U.S.A., Inc. as an offset operator or offset unleased mineral owner, has been advised of Mewbourne Oil Company's intent to drill the above referenced well at a location 660' FSL and 990' FWL of Section 17, T17S, R27E, Eddy County, New Mexico.

This letter is to advise that Chevron, U.S.A Inc. has no objection to the granting of a permit to drill at this location and hereby waives objection and notice of hearing on this application.

Sincerely,

MEWBOURNE OIL COMPANY



D. Paul Haden
Landman

BY: Alan L. Bohling

Title: Special Projects Engineer

Date: December 7, 1989

Murchison Oil & Gas, Inc.
First Interstate Bank Tower
Suite 5300
Lock Box 152
1445 Ross Avenue
Dallas, Texas 75202-2733
(214) 953-1414

December 13, 1989

Mr. D. Paul Haden
Mewbourne Oil Company
500 W. Texas, Suite 1020
Midland, Texas 79701


Re: Application for Unorthodox Location Drilling Permit Logan
Draw Morrow Pool Federal "R" #1 Well S/2 of Section 17,
T17S, R27E, Eddy County, New Mexico

Dear Mr. Haden:

Murchison Oil & Gas, Inc. recently concluded the purchase
of numerous wells and leases from Mesa Limited Partnership
including Mesa's interest in the Logan Draw Field.

Enclosed herewith are two executed copies of the Waivers
of Objection which were furnished with your subject letter
dated November 17, 1989.

Very truly yours,



Robert J. Penksa

RJP:ai

Enclosure

MEWBOURNE OIL COMPANY
OIL CONSERVATION DIVISION
RECEIVED

500 W. TEXAS, SUITE 1020
MIDLAND, TEXAS 79701

915 / 682-3715

'89 DEC 18 AM 8 59

November 17, 1989

Certified Mail

Mr. Michael Stogner
New Mexico Oil Conservation Division
P.O. Box 2088
Santa Fe, New Mexico 87501

RE: Application for Unorthodox
Location Drilling Permit
Federal "R" #1 Well
S/2 of Section 17, T17S, R27E,
Eddy County, New Mexico


Gentlemen:

Murchison Oil & Gas, Inc.
~~Mesa Operating Limited Partnership~~ as an offset operator or
offset unleased mineral owner, has been advised of Mewbourne Oil
Company's intent to drill the above referenced well at a location
660' FSL and 990' FWL of Section 17, T17S, R27E, Eddy County, New
Mexico.

MURCHISON OIL & GAS INC.
This letter is to advise that ~~Mesa Operating Limited Partnership~~
has no objection to the granting of a permit to drill at this
location and hereby waives objection and notice of hearing on this
application.

Sincerely,

MEWBOURNE OIL COMPANY


D. Paul Haden
Landman

MURCHISON OIL & GAS, INC.

BY: Robert J Penke

Title: VICE PRESIDENT OF OPERATION

Date: DECEMBER 13, 1989

MEWBOURNE OIL COMPANY

500 W. TEXAS, SUITE 1020
MIDLAND, TEXAS 79701
915/682-3715

OIL CONSERVATION DIVISION
RECEIVED

'89 DEC 7 AM 8 34

November 17, 1989

Certified Mail


Mr. Michael Stogner
New Mexico Oil Conservation Division
P.O. Box 2088
Santa Fe, New Mexico 87501

RE: Application for Unorthodox
Location Drilling Permit
Federal "R" #1 Well
S/2 of Section 17, T17S, R27E,
Eddy County, New Mexico

Gentlemen:

Yates Petroleum Corporation, as an offset operator or offset
unleased mineral owner, has been advised of Mewbourne Oil Company's
intent to drill the above referenced well at a location 660' FSL and
990' FWL of Section 17, T17S, R27E, Eddy County, New Mexico.

This letter is to advise that Yates Petroleum Corporation has no
objection to the granting of a permit to drill at this location and
hereby waives objection and notice of hearing on this application.

Sincerely,
MEWBOURNE OIL COMPANY

D. Paul Haden
Landman

BY: 

Title: Attorney-in-Fact

Date: December 1, 1989

Subject to your granting like waiver should Yates wish to drill a similar
unorthodox location in Section 17, T17S-R27E.

MEWBOURNE OIL COMPANY

500 W. TEXAS, SUITE 1020
MIDLAND, TEXAS 79701
915/682-3715

OIL CONSERVATION DIVISION
RECEIVED

'89 DEC 7 AM 8 31

November 17, 1989

Certified Mail

Mr. Michael Stogner
New Mexico Oil Conservation Division
P.O. Box 2088
Santa Fe, New Mexico 87501


RE: Application for Unorthodox
Location Drilling Permit
Federal "R" #1 Well
S/2 of Section 17, T17S, R27E,
Eddy County, New Mexico

Gentlemen:

Enron Oil & Gas Corp., as an offset operator or offset unleased mineral owner, has been advised of Mewbourne Oil Company's intent to drill the above referenced well at a location 660' FSL and 990' FWL of Section 17, T17S, R27E, Eddy County, New Mexico.

This letter is to advise that Enron Oil & Gas Corp. has no objection to the granting of a permit to drill at this location and hereby waives objection and notice of hearing on this application.

Sincerely,
MEWBOURNE OIL COMPANY


D. Paul Haden
Landman

BY: Darryl L. Thomas

Title: Vice President & General Manager

Date: 12/1/89

OIL CONSERVATION DIVISION
RECEIVED HINKLE, COX, EATON, COFFIELD & HENSLEY

LEWIS C. COX
PAUL W. EATON
CONRAD E. COFFIELD
HAROLD L. HENSLEY, JR.
STUART D. SHANOR
C. D. MARTIN
PAUL J. KELLY, JR.
OWEN M. LOPEZ
DOUGLAS L. LUNSFORD
JOHN J. KELLY
T. CALDER EZZELL, JR.
WILLIAM B. BURFORD*
RICHARD E. OLSON
RICHARD R. WILFONG*
STEVEN D. ARNOLD
JAMES J. WECHSLER
NANCY S. CUSACK
JEFFREY L. FORNACIARI
JEFFREY D. HEWETT
JAMES BRUCE
JERRY F. SHACKELFORD*
JEFFREY W. HELLBERG*
ALBERT L. PITTS
THOMAS M. HNASKO
JOHN C. CHAMBERS*
THOMAS D. HAINES, JR.
FRANKLIN H. MCCALLUM*

ALBERT HINKLE
MARK C. DOUGLAS
KAREN M. RICHARDSON*

FRED W. SCHWENDIMANN
DAVID MORAN
JAMES R. MCADAMS*
JAMES M. HUDSON
MACDONNELL GORDON
REBECCA NICHOLS JOHNSON
PAUL R. NEWTON
WILLIAM P. JOHNSON
ELLEN S. CASEY
MARGARET C. LUDWIG
PATRICIA A. WATTS*
MARTIN MEYERS
GREGORY S. WHEELER
ANDREW J. CLOUTIER
S. BARRY PAISNER
W. CRAIG BARLOW*
JAMES A. GILLESPIE
KAREN L. COLLIER
GARY W. LARSON
STEPHANIE LANDRY
JERRY D. WORSHAM, II

OF COUNSEL
O. M. CALHOUN
MACK EASLEY
JOE W. WOOD

CLARENCE E. HINKLE (1901-1985)
W. E. BONDURANT, JR. (1913-1973)
ROY C. SNODGRASS, JR. (1914-1987)

*NOT LICENSED IN NEW MEXICO

ATTORNEYS AT LAW

500 MARQUETTE N.W., SUITE 740

ALBUQUERQUE, NEW MEXICO 87102-2121

(505) 768-1500

FAX (505) 768-1529

700 UNITED BANK PLAZA
POST OFFICE BOX 10
ROSWELL, NEW MEXICO 88202
(505) 622-6510
FAX (505) 623-9332

2800 CLAYDESTA NATIONAL BANK BUILDING
POST OFFICE BOX 3580
MIDLAND, TEXAS 79702
(915) 683-4691
FAX (915) 683-6518

1700 TEXAS AMERICAN BANK BUILDING
POST OFFICE BOX 9238
AMARILLO, TEXAS 79105
(806) 372-5569
FAX (806) 372-9761

218 MONTEZUMA
POST OFFICE BOX 2068
SANTA FE, NEW MEXICO 87504
(505) 982-4554

November 28, 1989


New Mexico Oil Conservation
Division
P. O. Box 2088
Santa Fe, New Mexico 87504

Dear Sirs:

Enclosed on behalf of Mewbourne Oil Company are an original and one copy of an Application for Administrative Approval of an unorthodox gas well location in the S $\frac{1}{2}$ of Section 17, Township 17 South, Range 27 East, Eddy County, New Mexico. Also enclosed are copies of the notice letters sent by Mewbourne Oil Company by certified mail to all offset operators. Please let me know if you need copies of the certified return receipts.

Very truly yours,

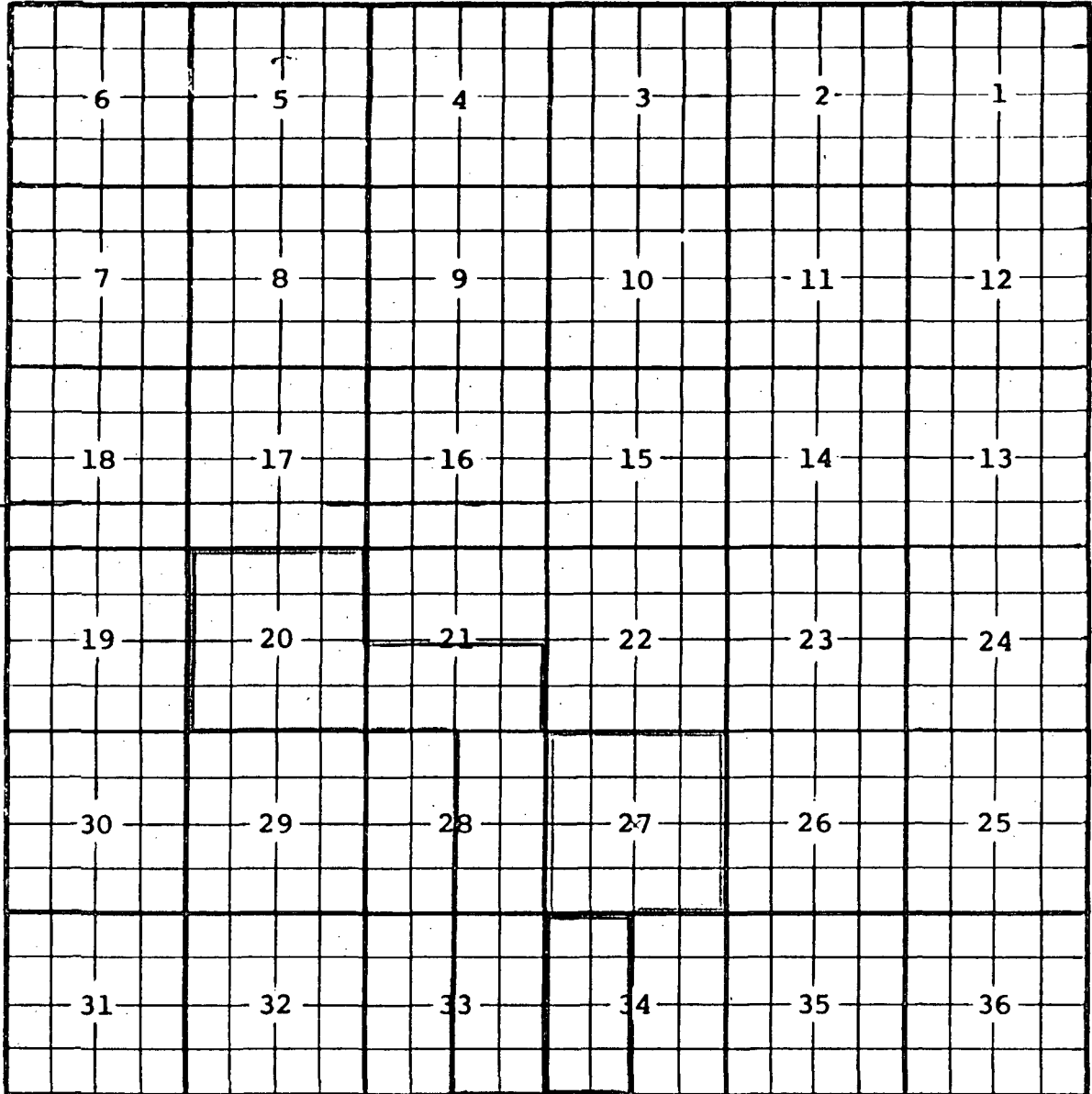
HINKLE, COX, EATON, COFFIELD &
HENSLEY

By:  James Bruce

JB:le
Enclosures

COUNTY Eddy POOL Logan Draw - Morrow Gas

TOWNSHIP 17 South RANGE 27 East NMPM



Description: W/2 Sec. 34 (R-3758, 6-1-69)
Ext: All Sec 27 (R-4734, 3-1-74) Ext: All Sec. 20, 1/2 Sec. 21,
1/2 Sec. 28, 1/2 Sec. 33 (R-6328, 5-1-80)

County EDDY

Pool HART DRAW - ATOKA GAS

TOWNSHIP 17 SOUTH

Range 27 EAST

NMPM

	6	5	4	3	2	1
	7	8	9	10	11	12
	18	17	16	15	14	13
*	19	20	21	22	23	24
	30	29	28	27	26	25
	31	32	33	34	35	36

DESC: S/2 SEC 17 (R-9473, 4-1-91)