

CAMPBELL & BLACK, P.A.

LAWYERS

JACK M. CAMPBELL
BRUCE D. BLACK
MICHAEL B. CAMPBELL
WILLIAM F. CARR
BRADFORD C. BERGE
MARK F. SHERIDAN
WILLIAM P. SLATTERY
PATRICIA A. MATTHEWS

JEFFERSON PLACE
SUITE 1 - 110 NORTH GUADALUPE
POST OFFICE BOX 2208
SANTA FE, NEW MEXICO 87504-2208
TELEPHONE: (505) 988-4421
TELECOPIER: (505) 983-6043

August 6, 1990

HAND-DELIVERED

William J. LeMay, Director
Oil Conservation Division
New Mexico Department of Energy,
Minerals and Natural Resources
State Land Office Building
Santa Fe, New Mexico 87503

RECEIVED

AUG 06 1990
OIL CONSERVATION DIV.
SANTA FE

Re: Application of Texaco Producing, Inc.
New Mexico AB State Well No. 9
538' FSL and 818' FEL
Section 6, Township 18 South, Range 35 East, Lea County, New Mexico

Dear Mr. LeMay:

Texaco Producing, Inc. hereby requests administrative approval of an unorthodox well location for the New Mexico AB State Well No. 9. The proposed location will be in the Abo formation, Vacuum-Abo Reef Pool, at a point 538 feet from the South line and 818 feet from the East line, Section 6, Township 18 South, Range 35 East.

This unorthodox location will result from the re-entry and re-completion of the New Mexico AB State Well No. 9 that was originally drilled to the Wolfcamp formation at an orthodox location.


Texaco Producing, Inc. is the operator of all tracts offsetting the spacing unit (SE/4 SE/4 of Section 6) for which the unorthodox location is sought except for the tracts to the East, Northeast and Southeast of the spacing unit which are operated by Phillips Petroleum Corporation. Phillips Petroleum Corporation has been notified of this application by certified mail, return receipt requested.

William J. LeMay, Director
Oil Conservation Division
New Mexico Department of Energy,
Minerals and Natural Resources
August 6, 1990
Page Two

Enclosed are OCD Form C-102 which shows the well location and dedicated acreage and a plat which identifies the ownership of the offsetting leases and the wells completed thereon.

Your consideration of this administrative application is appreciated.

Very truly yours,

A handwritten signature in black ink, appearing to read "William F. Carr", with a long, sweeping horizontal stroke extending to the right.

WILLIAM F. CARR

WFC:mlh

Enclosures

cc w/enclosures:

J. T. Sexton
New Mexico Oil Conservation Division
Post Office Box 1980
Hobbs, New Mexico 88240

A. Distances must be from the outer boundaries of the well.

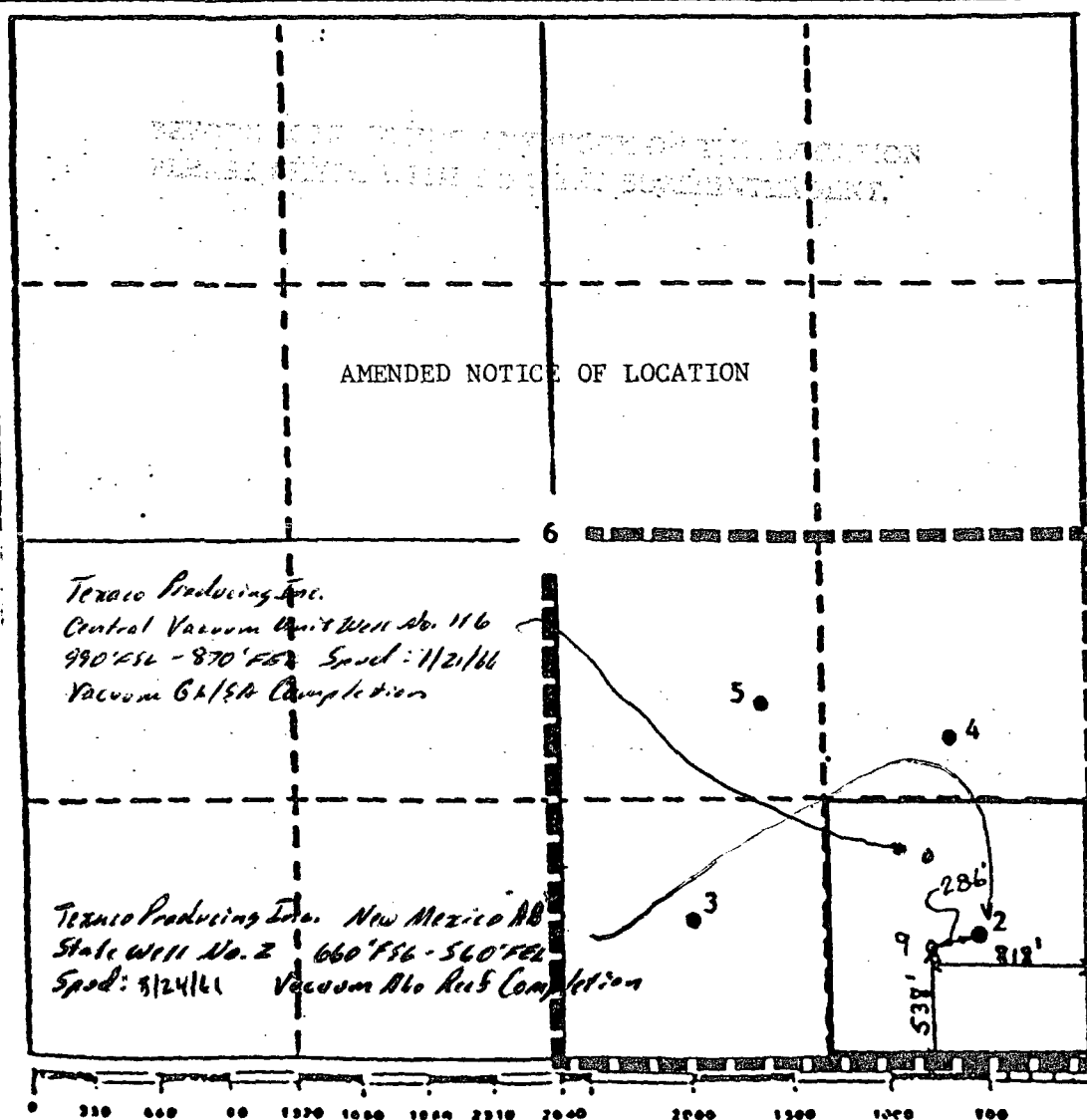
Operator Texaco Producing Inc.			Lease New Mexico "AB" State TN		Well No. 9
Unit Lot 6	Section 6	Township 18-South	Range 35-East	County Lea	
Actual Postage Location of Well:					
538 feet from the South line and		818 feet from the East line			
Ground Level Elev. 3969	Producing Formation Glorieta, Abo Reef, Bursum	Pool Undes. Vac. Glorieta, Vac. Abo Reef, Undes. E. Vac. Wolfcamp		Dedicated Acres 40	Acres

1. Outline the acreage dedicated to the subject well by colored pencil or hatchure marks on the plat below.
2. If more than one lease is dedicated to the well, outline each and identify the ownership thereof (both as to working interest and royalty).
3. If more than one lease of different ownership is dedicated to the well, have the interests of all owners been consolidated by communitization, unitization, force-pooling, etc?

☐ Yes ☐ No If answer is "yes," type of consolidation _____

If answer is "no," list the owners and tract descriptions which have actually been consolidated. (Use reverse side of this form if necessary.) _____

No allowable will be assigned to the well until all interests have been consolidated (by communitization, unitization, forced-pooling, or otherwise) or until a non-standard unit, eliminating such interests, has been approved by the Division.



CERTIFICATION

I hereby certify that the information contained herein is true and complete to the best of my knowledge and belief.

B. L. Eiland
Name

B.L. Eiland

Position

Division Surveyor

Company

Texaco Producing Inc.

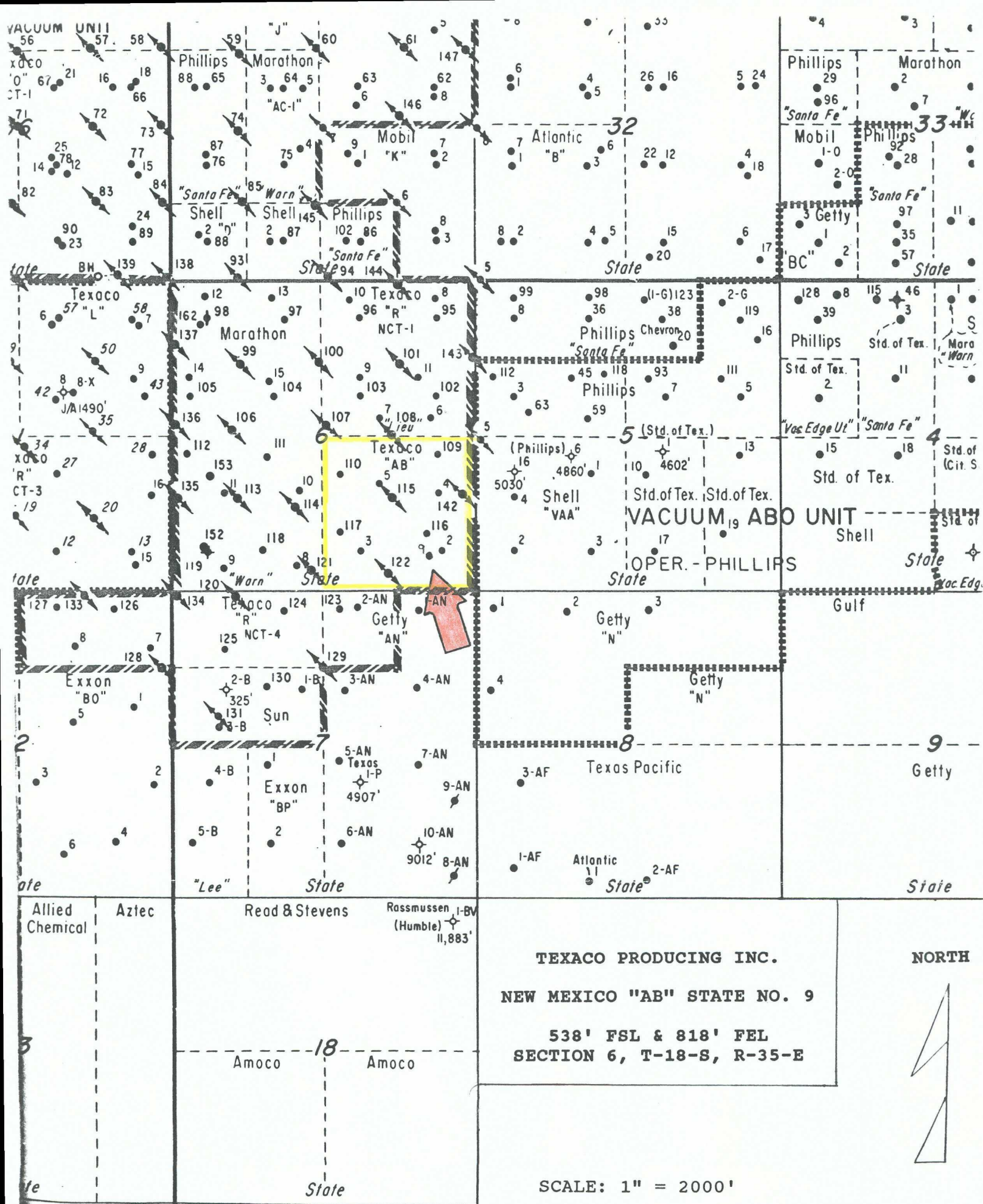
Date

November 18, 1967

I hereby certify that the well location shown on this plat was plotted from field notes of actual surveys made by me or under my supervision, and that the same is true and correct to the best of my knowledge and belief.

REGISTERED LAND SURVEYOR
NEW MEXICO
NOVEMBER 18, 1967
Registered Professional Engineer
in Land Surveying
B. L. Eiland
Certificate 1441

4386



CAMPBELL & BLACK, P.A.

LAWYERS

JACK M. CAMPBELL
BRUCE D. BLACK
MICHAEL B. CAMPBELL
WILLIAM F. CARR
BRADFORD C. BERGE
MARK F. SHERIDAN
WILLIAM P. SLATTERY
PATRICIA A. MATTHEWS

JEFFERSON PLACE
SUITE 1 - 110 NORTH GUADALUPE
POST OFFICE BOX 2208
SANTA FE, NEW MEXICO 87504-2208
TELEPHONE: (505) 988-4421
TELECOPIER: (505) 983-6043

August 6, 1990

CERTIFIED MAIL -
RETURN RECEIPT REQUESTED

Phillips Petroleum Company
1625 West Marlin
Hobbs, New Mexico 88240
Attn: V.L. Rockey, Division Director

Re: Application of Texaco Producing, Inc., New Mexico AB State Well No. 9,
538' FSL and 818' FEL, Section 6, Township 18 South, Range 25 East, Lea
County, New Mexico

Gentlemen:


Enclosed is a copy of an application which we have filed on this date for Texaco Producing, Inc. seeking administrative approval of an unorthodox location in the Abo formation, Vacuum-Abo Reef Pool at a point 538 feet from the South line and 818 feet from the East line of Section 6, Township 18 South, Range 35 East, N.M.P.M., Lea County, New Mexico. This location results from the re-entry and re-completion of the New Mexico AB State Well No. 9 which was originally drilled to the Wolfcamp formation at an orthodox location. If Phillips has no objection to this proposed re-completion, we request that you indicate your waiver of objection by signing on the line below and returning a copy to us for filing with the Oil Conservation Division.

Phillips Petroleum Company
Attn: V.L. Rockey, Division Director
August 6, 1990
Page Two

If you do object, you have twenty (20) days from the date of this letter within which to advise the Oil Conservation Division.

Your attention to this matter is appreciated.

Very truly yours,

A handwritten signature in dark ink, appearing to read "William F. Carr", with a long, sweeping horizontal stroke extending to the right.

WILLIAM F. CARR

ATTORNEY FOR TEXACO PRODUCING, INC.
WFC:mlh
Enclosure

WAIVER OF OBJECTION

By: _____
Phillips Petroleum Company