

CLAYTON W. WILLIAMS, JR., INC.

3000 CLAYDESTA NATIONAL BANK BUILDING  
SIX DESTA DRIVE  
MIDLAND, TEXAS 79705  
915/682-6324

October 10, 1992

ADMINISTRATIVE APPLICATION FOR  
UNORTHODOX GAS WELL LOCATION  
AND SIMULTANEOUS DEDICATION  
JALMAT TANSIL YTS 7-RVRS (PRO GAS)  
660' FSL AND 1980' FWL  
SECTION 9, T-22-S, R-36-E  
LEA COUNTY, NEW MEXICO

State of New Mexico  
Energy, Minerals and Natural Resources Dept.  
Oil Conservation Division  
P. O. Box 2088  
Santa Fe, New Mexico 87504

Attn: Mr. William J. LeMay - Director

Gentlemen:

Clayton W. Williams, Jr., Inc. respectfully requests your approval of this administrative application for the subject Unorthodox Gas Well Location and Simultaneous Dedication.

Clayton W. Williams, Jr., Inc. is planning to re-complete it's State "A" A/C 2 Well No. 1 in the Jalmat Tansil Yates 7-Rivers (Pro Gas) Pool. It is our desire to also simultaneously dedicate the existing 480-acre Jalmat Gas Proration Unit assigned to our State "A" A/C 2 Well Nos. 29, 63, 57, 40, 67, 38, and 72 to all eight wells. As a result, the location of the State "A" A/C 2 Well No. 1 becomes unorthodox in that it is less than 990 feet from the outer boundary of the proration unit. The location of Well No. 1 is 1980 feet FWL and 660' FSL of Section 9, T-22-S, R-36-E, NMPM, Lea County, New Mexico.

In order to prevent waste, Clayton W. Williams, Jr., Inc. respectfully requests your approval of this administrative application for an unorthodox gas well location and simultaneous dedication. Attached is a map showing offset operators and a Form C-102 plat. A copy of this letter and attachments are being furnished by Certified Mail to offset operators as their notice of this application.

If you have any questions or require any further information concerning this application, please contact me at (915) 688-3239.

Yours very truly,



David G. Grafe  
Petroleum Engineer

Attachments  
Enclosures  
DGG/rsm

cc: NMOCD - Hobbs, NM

RECEIVED  
OCT 13 1992  
OIL CONSERVATION DIVISION

# OIL CONSERVATION DIVISION

DISTRICT I  
P.O. Box 1980, Hobbs, NM 88240

P.O. Box 2088  
Santa Fe, New Mexico 87504-2088

**DISTRICT II**  
P.O. Drawer DD, Artesia, NM 88210

DISTRICT III  
1000 Rio Brazos Rd., Aztec, NM 87410

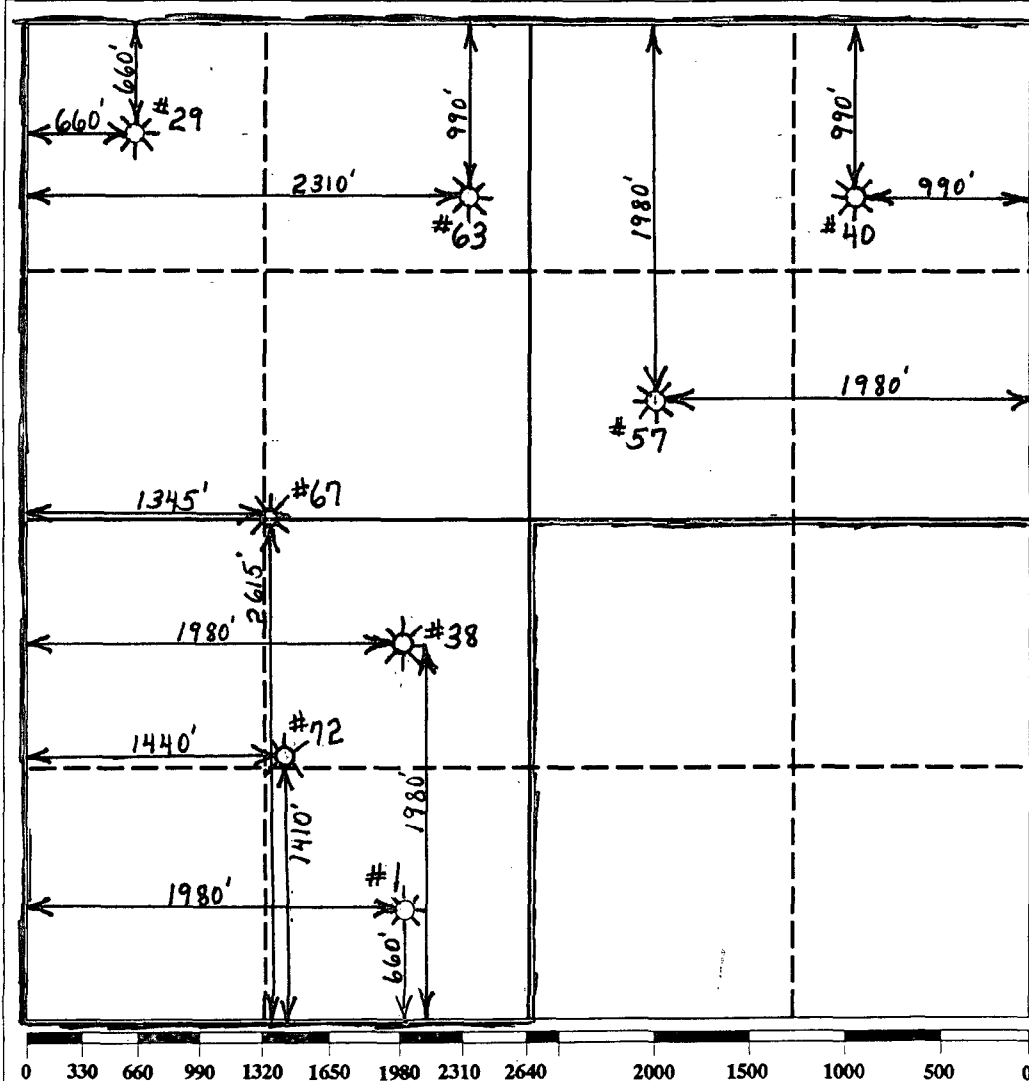
## WELL LOCATION AND ACREAGE DEDICATION PLAT

### Proposed Recompletion

**All Distances must be from the outer boundaries of the section**

Operator <b>Clayton W. Williams, Jr., Inc.</b>			Lease <b>State A A/C 2</b>			Well No. <b>1</b>		
Unit Letter <b>N</b>	Section <b>9</b>	Township <b>22S</b>	Range <b>36E</b>			County <b>NMPM Lea</b>		
Actual Footage Location of Well:								
<b>660</b> feet from the <b>South</b> line and <b>1980</b> feet from the <b>West</b> line								
Ground level Elev. <b>N/A</b>		Producing Formation <b>Yates</b>		Pool <b>Jalmat-Tansill Yates Seven Rvrs</b>			Dedicated Acreage: <b>480</b> Acres	

1. Outline the acreage dedicated to the subject well by colored pencil or hatchure marks on the plat below.
2. If more than one lease is dedicated to the well, outline each and identify the ownership thereof (both as to working interest and royalty).
3. If more than one lease of different ownership is dedicated to the well, have the interest of all owners been consolidated by communitization, unitization, force-pooling, etc.?
- ☐ Yes      ☐ No      If answer is "yes" type of consolidation \_\_\_\_\_
- If answer is "no" list the owners and tract descriptions which have actually been consolidated. (Use reverse side of this form if necessary.) \_\_\_\_\_
- No allowable well be assigned to the well until all interests have been consolidated (by communitization, unitization, forced-pooling, or otherwise) or until a non-standard unit, eliminating such interest, has been approved by the Division.



## OPERATOR CERTIFICATION

I hereby certify that the information contained herein is true and complete to the best of my knowledge and belief.

Signature \_\_\_\_\_

Printed Name \_\_\_\_\_

**David G. Grafe**

**Position**

## Production Engineer

**Сотраду**

Clayton W. Williams, Jr., INc.

Date \_\_\_\_\_

10-08-92

### SURVEYOR CERTIFICATION

I hereby certify that the well location shown on this plat was plotted from field notes of actual surveys made by me or under my supervision, and that the same is true and correct to the best of my knowledge and belief.

Date Surveyed \_\_\_\_\_

Signature & Seal of  
Professional Surveyor

Certificate No. \_\_\_\_\_

CLAYTON W. WILLIAMS, JR., INC.  
State "A" Account 2  
Well No. 1

Application For An Unorthodox  
Gas Well Location  
and  
Simultaneous Dedication of Acreage  
Jalmat Tansil Yates 7-Rivers (Pro Gas)  
1980' FWL and 660' FSL  
Section 9, T-22-S, R-36-E  
Lea County, New Mexico

OFFSET OPERATORS

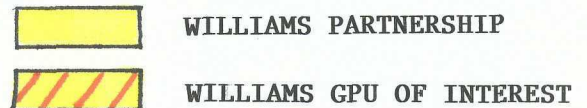
ARCO OIL AND GAS CO.  
P. O. Box 1610  
Midland, Texas 79702  
Attn: J. T. Lowder

CHEVRON, INC.  
P. O. Box 1150  
Midland, Texas 79702  
Attn: A. W. Bohling

THE WISER OIL COMPANY  
214 W. Wall  
Midland, Texas 79701

MARATHON  
P. O. Box 552  
Midland, Texas 79702  
Attn: D. J. Loran

OXY U.S.A., INC.  
P. O. Box 50250  
Midland, Texas 79710  
Attn: R. E. Foppiano



OIL CONSERVATION DIVISION  
RECEIVED

'92 NOV 2 AM 8 54 CLAYTON W. WILLIAMS, JR., INC.  
State "A" A/C 2  
Well #1

Application For An Unorthodox  
Gas Well Location  
and  
Simultaneous Dedication of Acreage  
Jalmat Tansil Yates 7-Rivers (Prorated Gas)  
1980' FWL and 660' FSL  
Section 9, T-22-S, R-36-E  
Lea County, New Mexico

WAIVER TO OBJECTION

We, the undersigned, as an offset operator, waive any objection to Clayton W. Williams, Jr., Inc.'s application for NMOCD approval of an Unorthodox Gas Well Location in the Jalmat Tansil Yates 7-Rivers (Pro Gas) Pool. This location is to be 1980' FWL and 660' FSL, Section 9, Township 22 South, Range 36 East, NMPM, Lea County, New Mexico. We further understand that this well will be simultaneously dedicated to an existing 480 acre gas proration unit along with Clayton W. Williams, Jr., Inc.'s State "A" A/C 2 Nos. 29, 63, 57, 40, 67, 38, and 72. This proration unit is comprised of Section 9, excluding the South East Quarter, T-22-S, R-36-E, Lea County, New Mexico.

Company: The Wiser Oil Co.  
Representative: Bob Gilman  
Signature: Bob Gilman  
Title: Production Engineer  
Date: 10-29-92



CLAYTON W. WILLIAMS, JR., INC.

3000 CLAYDESTA NATIONAL BANK BUILDING  
SIX DESTA DRIVE  
MIDLAND, TEXAS 79705  
915/682-6324

October 10, 1992

Waiver Request  
Unorthodox Gas Well Location  
and Simultaneous Dedication  
Jalmat Tansil Yts 7-Rvrs  
(Prorated Gas) Pool  
1980' FWL and 660' FSL  
Section 9, T-22-S. R-36-E  
Lea County, New Mexico

CHEVRON, INC.  
P. O. Box 1150  
Midland, Texas 79702  
Attn: A. W. Bohling

Gentlemen:


Attached is a copy of Clayton W. Williams' administrative application for NMOCD approval of an Unorthodox Gas Well Location and Simultaneous dedication in the Jalmat Tansil Yates 7-Rivers (Pro Gas) Pool.

Clayton W. Williams, Jr., Inc. is planning to re-complete it's State "A" A/C 2 Well #1 in the Jalmat Tansil Yates 7-Rivers (Pro Gas) Pool. It is our desire to also simultaneously dedicate the existing 480 acre Jalmat Gas Proration Unit assigned to our State "A" A/C #2 Well Nos. 29, 63, 57, 40, 67, 38, and 72 to all 8 wells. As a result, the location of the State "A" A/C 2, well No. 1 becomes unorthodox. The location of the well No. 1 is 660' FSL and 1980' FWL of Section 9, T-22-S, R-36-E, Lea County, New Mexico.

As an offset operator, if you do not have an objection to the attached application, please sign the enclosed waivers and mail the original and two copies to the NMOCD in Santa Fe and one copy to the NMOCD in Hobbs, New Mexico. We also request that one copy be returned to CWWJ, Inc. in Midland, Texas. We have enclosed addressed, stamped envelopes for your convenience.

If you have any questions, please contact me at (915) 688-3239. Your prompt consideration will be appreciated.

Yours very truly,



David G. Grafe  
Petroleum Engineer

Attachments  
Enclosures

DGG/rsm

OIL CONSERVATION DIVISION  
RECEIVED

'92 OCT 26 AM 9 05

CLAYTON W. WILLIAMS, JR., INC.  
State "A" A/C 2  
Well #1

Application For An Unorthodox  
Gas Well Location  
and  
Simultaneous Dedication of Acreage  
Jalmat Tansil Yates 7-Rivers (Prorated Gas)  
1980' FWL and 660' FSL  
Section 9, T-22-S, R-36-E  
Lea County, New Mexico

WAIVER TO OBJECTION

We, the undersigned, as an offset operator, waive any objection to Clayton W. Williams, Jr., Inc.'s application for NMOCD approval of an Unorthodox Gas Well Location in the Jalmat Tansil Yates 7-Rivers (Pro Gas) Pool. This location is to be 1980' FWL and 660' FSL, Section 9, Township 22 South, Range 36 East, NMPM, Lea County, New Mexico. We further understand that this well will be simultaneously dedicated to an existing 480 acre gas proration unit along with Clayton W. Williams, Jr., Inc.'s State "A" A/C 2 Nos. 29, 63, 57, 40, 67, 38, and 72. This proration unit is comprised of Section 9, excluding the South East Quarter, T-22-S, R-36-E, Lea County, New Mexico.

Company: CHEVRON U.S.A. INC.

Representative: F.S. GODBOLD

Signature: *FS Godbold*

Title: NEW MEXICO AREA ENGINEERING SUPERVISOR

Date: 10/21/92

OIL CONSERVATION DIVISION  
RECEIVED

'92 OCT 21 AM 8 58

CLAYTON W. WILLIAMS, JR., INC.  
State "A" A/C 2  
Well #1

Application For An Unorthodox  
Gas Well Location  
and  
Simultaneous Dedication of Acreage  
Jalmat Tansil Yates 7-Rivers (Prorated Gas)  
1980' FWL and 660' FSL  
Section 9, T-22-S, R-36-E  
Lea County, New Mexico

WAIVER TO OBJECTION

We, the undersigned, as an offset operator, waive any objection to Clayton W. Williams, Jr., Inc.'s application for NMOCDD approval of an Unorthodox Gas Well Location in the Jalmat Tansil Yates 7-Rivers (Pro Gas) Pool. This location is to be 1980' FWL and 660' FSL, Section 9, Township 22 South, Range 36 East, NMPM, Lea County, New Mexico. We further understand that this well will be simultaneously dedicated to an existing 480 acre gas proration unit along with Clayton W. Williams, Jr., Inc.'s State "A" A/C 2 Nos. 29, 63, 57, 40, 67, 38, and 72. This proration unit is comprised of Section 9, excluding the South East Quarter, T-22-S, R-36-E, Lea County, New Mexico.

Company: ARCO OIL & GAS Co.  
Representative: KEVIN D. RENFRO  
Signature: Kevin D. Renfro  
Title: O/A Engineer  
Date: 10-14-92





STATE OF NEW MEXICO  
ENERGY, MINERALS AND NATURAL RESOURCES DEPARTMENT  
OIL CONSERVATION DIVISION  
HOBBS DISTRICT OFFICE

BRUCE KING  
GOVERNOR

10-16-92

POST OFFICE BOX 1980  
HOBBS, NEW MEXICO 88241-1980  
(505) 393-6161

OIL CONSERVATION DIVISION  
P. O. BOX 2088  
SANTA FE, NEW MEXICO 87501

RE: Proposed:

MC \_\_\_\_\_  
DHC \_\_\_\_\_  
NSL + SD \_\_\_\_\_  
NSP \_\_\_\_\_  
SWD \_\_\_\_\_  
WFX \_\_\_\_\_  
PMX \_\_\_\_\_

Gentlemen:

I have examined the application for the:

Clayton Williams, Jr. Inc. State A A/c-2 #1-N 9-22-36  
Operator Lease & Well No. Unit S-T-R

and my recommendations are as follows:

OK

Yours very truly,

Jerry Sexton  
Jerry Sexton  
Supervisor, District 1

/ed