


# MERIDIAN OIL

October 22, 1990

✓ Mapping  
✓ Section/Wells  
— E. Busch

Federal Express

Mr. William LeMay  
New Mexico Oil Conservation Division  
310 Old Santa Fe Trail  
Santa Fe, New Mexico 87503



RE: Jicarilla 123 C #26  
1500'FSL, 1812'FEL  
Section 08, T-25-N, R-04-W  
Rio Arriba County, New Mexico

Dear Mr. LeMay:


This is a request for administrative approval for a non-standard gas well location in the Basin Fruitland Pool.

Meridian Oil intends to plugback and recomplete the Jicarilla 123 C #26 well from the Pictured Cliffs pool to the Basin Fruitland Coal Pool. The current location of this well is 1500'FSL, 1812'FEL, Section 08, T-25-N, R-04-W, Rio Arriba County, New Mexico. The well is considered non-standard due to the NE-SW dedicated pattern established for the Basin Fruitland Coal Pool. To comply with the New Mexico Oil Conservation Division rules, Meridian is submitting the following for your approval of this non-standard location:

1. C-102 plat showing location of the well;
2. Plat showing offset owners/operators;
3. Affidavit of notification of offset owners/operators;
4. Copy of Well Completion Log for original completion.

A copy of this application is being submitted to all offset owners/operators by certified mail with a request that they furnish your Santa Fe office with a Waiver of Objection, and return one copy to this office.

Sincerely yours,

  
Peggy Bradfield  
encl.

## WAIVER

\_\_\_\_\_ hereby waives objection to Meridian Oil Inc.'s application for a non-standard location for their Jicarilla 123 C #26 as proposed above.

By: \_\_\_\_\_ Date: \_\_\_\_\_

xc: Conoco Inc.

MERIDIAN OIL

OIL CONSERVATION DIVISION  
RECEIVED

October 22, 1990 90 NOV 21 AM 9 26

Federal Express

Mr. William LeMay  
New Mexico Oil Conservation Division  
310 Old Santa Fe Trail  
Santa Fe, New Mexico 87503

RE: Jicarilla 123 C #26  
1500'FSL, 1812'FEL  
Section 08, T-25-N, R-04-W  
Rio Arriba County, New Mexico

Dear Mr. LeMay:


This is a request for administrative approval for a non-standard gas well location in the Basin Fruitland Pool.

Meridian Oil intends to plugback and recomplete the Jicarilla 123 C #26 well from the Pictured Cliffs pool to the Basin Fruitland Coal Pool. The current location of this well is 1500'FSL, 1812'FEL, Section 08, T-25-N, R-04-W, Rio Arriba County, New Mexico. The well is considered non-standard due to the NE-SW dedicated pattern established for the Basin Fruitland Coal Pool. To comply with the New Mexico Oil Conservation Division rules, Meridian is submitting the following for your approval of this non-standard location:

1. C-102 plat showing location of the well;
2. Plat showing offset owners/operators;
3. Affidavit of notification of offset owners/operators;
4. Copy of Well Completion Log for original completion.

A copy of this application is being submitted to all offset owners/operators by certified mail with a request that they furnish your Santa Fe office with a Waiver of Objection, and return one copy to this office.

Sincerely yours,

  
Peggy Bradfield  
encl.

WAIVER

CONOCO INC hereby waives objection to Meridian Oil Inc.'s application for a non-standard location for their Jicarilla 123 C #26 as proposed above.

By: Ramon Husmel Date: 11/13/90

xc: Conoco Inc.

Jicarilla 123 C #26  
1500'FSL, 1812'FEL  
Section 08, T-25-N, R-04-W  
Rio Arriba County, New Mexico

I hereby certify that the following offset owners/operators have been notified by certified mail of our application for administrative approval for non-standard gas well location for the plugback and recompletion of the above well.

Conoco Inc.  
P.O. Box 2197  
Houston, TX 77252



Peggy Bradfield  
October 22, 1990

San Juan County  
State of New Mexico

My commission expires August 17, 1992

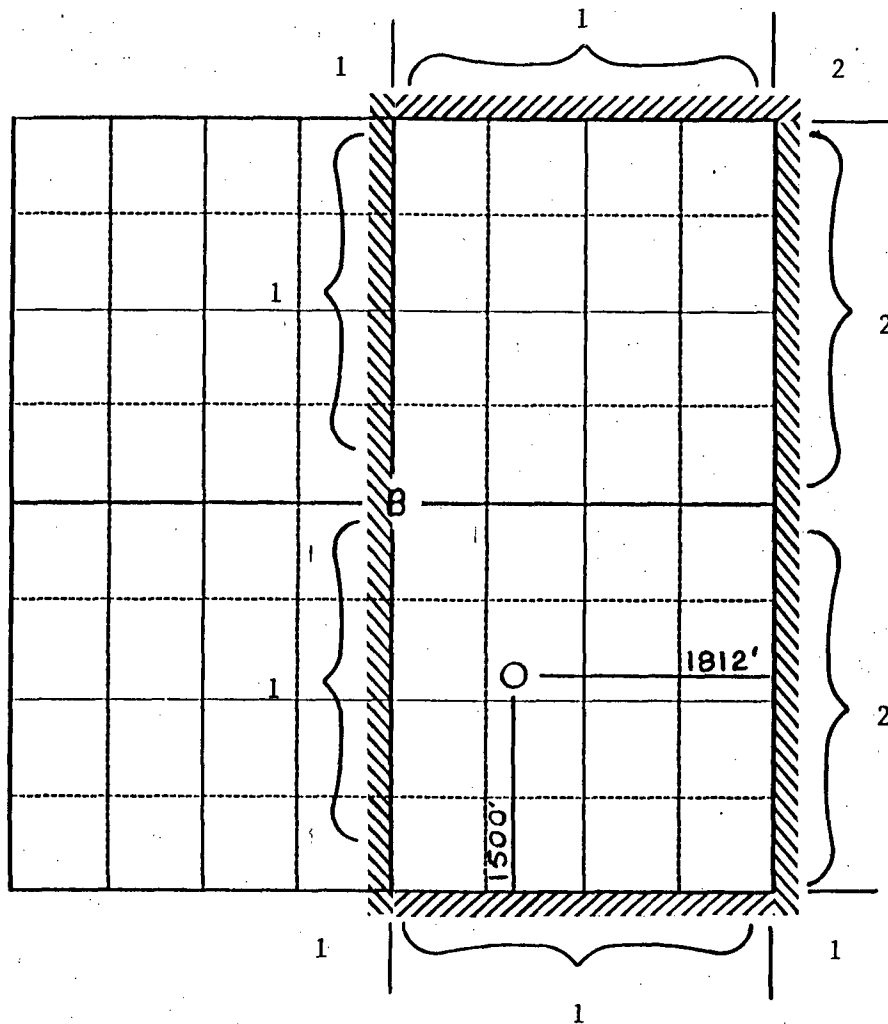
MERIDIAN OIL INC

Well Name Jicarilla 123 C #26

Footage 1500' FSL; 1812' FEL

APPLICATION FOR NON-STANDARD LOCATION

County Rio Arriba State New Mexico Section 8 Township 25 N Range 4 W



Remarks 1) Meridian Oil Inc.

2) Conoco Inc.

Submit to Appropriate  
District Office  
State Lease - 4 copies  
Fee Lease - 3 copies

State of New Mexico  
Energy, Minerals and Natural Resources Department

Form C-102  
Revised 1-1-89

OIL CONSERVATION DIVISION

P.O. Box 2088  
Santa Fe, New Mexico 87504-2088

DISTRICT I  
P.O. Box 1980, Hobbs, NM 88240

DISTRICT II  
P.O. Drawer DD, Artesia, NM 88210

DISTRICT III  
1000 Rio Brazos Rd., Aztec, NM 87410

WELL LOCATION AND ACREAGE DEDICATION PLAT

All Distances must be from the outer boundaries of the section

Operator Meridian Oil inc.			Lease Jicarilla 123 C (Jic.ConT123)		Well No. 26
Unit Letter J	Section 8	Township 25 North	Range 4 West	County NMPM Rio Arriba	
Actual Footage Location of Well: 1500 feet from the South line and 1812 feet from the East line					
Ground level Elev. 7297'	Producing Formation Fruitland Coal		Pool Basin	Dedicated Acreage: 320 Acres	

1. Outline the acreage dedicated to the subject well by colored pencil or hatchure marks on the plat below.

2. If more than one lease is dedicated to the well, outline each and identify the ownership thereof (both as to working interest and royalty).

3. If more than one lease of different ownership is dedicated to the well, have the interest of all owners been consolidated by communitization, unitization, force-pooling, etc.?

☐ Yes ☐ No If answer is "yes" type of consolidation

If answer is "no" list the owners and tract descriptions which have actually been consolidated. (Use reverse side of this form if necessary.)

No allowable will be assigned to the well until all interests have been consolidated (by communitization, unitization, forced-pooling, or otherwise) or until a non-standard unit, eliminating such interest, has been approved by the Division.

Not resurveyed  
Prepared from plat  
By: David O. Vilven  
Dated: Oct. 13, 1976

OPERATOR CERTIFICATION

I hereby certify that the information contained herein is true and complete to the best of my knowledge and belief.

Signature

Peggy Bradfield

Printed Name

Regulatory Affairs

Position

Meridian Oil Inc.

Company

Date

SURVEYOR CERTIFICATION


I hereby certify that the well location shown on this plat was plotted from field notes of actual surveys made by me or under my supervision, and that the same is true and correct to the best of my knowledge and belief.

10-20-90

Date Surveyed

Signature

Professional Surveyor



Certificate No.

Neale C. Edwards

0 330 660 990 1320 1650 1980 2310 2640 2000 1500 1000 500 0

UNITED STATES  
DEPARTMENT OF THE INTERIOR  
GEOLOGICAL SURVEY

SUBMIT IN DUPLICATE\*

(See other in-  
structions on  
reverse side)Form approved.  
Budget Bureau No. 42-R355.6.

## WELL COMPLETION OR RECOMPLETION REPORT AND LOG \*

1a. TYPE OF WELL:		OIL WELL <input type="checkbox"/>	GAS WELL <input checked="" type="checkbox"/>	DRY <input type="checkbox"/>	Other _____		
b. TYPE OF COMPLETION:		NEW WELL <input checked="" type="checkbox"/>	WORK OVER <input type="checkbox"/>	DEEP-EN <input type="checkbox"/>	PLUG BACK <input type="checkbox"/>	DIFF. RESVR. <input type="checkbox"/>	Other _____
2. NAME OF OPERATOR Northwest Production Corp.						5. LEASE DESIGNATION AND SERIAL NO. Jicarilla Apache Tribal Cont. #123	
3. ADDRESS OF OPERATOR P. O. Box 990, Farmington, New Mexico 87401						6. IF INDIAN, ALLOTTEE OR TRIBE NAME Jicarilla Apache	
4. LOCATION OF WELL (Report location clearly and in accordance with any State requirements)* At surface 1500' S, 1812' E At top prod. interval reported below At total depth						7. UNIT AGREEMENT NAME	
14. PERMIT NO.						DATE ISSUED	
15. DATE SPUDDED 04-27-77						16. DATE T.D. REACHED 05-03-77	
17. DATE COMPL. (Ready to prod.) 06-30-77						18. ELEVATIONS (DF, R&B, RT, GR, ETC.)* 7297' GL	
19. ELEV. CASINGHEAD						20. TOTAL DEPTH, MD & TVD 3850'	
21. PLUG, BACK T.D., MD & TVD 3839'						22. IF MULTIPLE COMPL., HOW MANY*	
23. INTERVALS DRILLED BY →						ROTARY TOOLS 0-3850'	
24. PRODUCING INTERVAL(S), OF THIS COMPLETION—TOP, BOTTOM, NAME (MD AND TVD)* 3720-76 (PC)						25. WAS DIRECTIONAL SURVEY MADE No	
26. TYPE ELECTRIC AND OTHER LOGS RUN IEL; CDL-GR; Temperature Survey						27. WAS WELL CORED No	
28. CASING RECORD (Report all strings set in well)							
CASING SIZE		WEIGHT, LB./FT.		DEPTH SET (MD)		HOLE SIZE	
8 5/8"		24#		140'		12 1/4"	
2 7/8"		6.4#		3850'		6 3/4"	
29. LINER RECORD							
SIZE		TOP (MD)		BOTTOM (MD)		SACKS CEMENT*	
30. TUBING RECORD							
SIZE		DEPTH SET (MD)		PACKER SET (MD)			
tubingless							
31. PERFORATION RECORD (Interval, size and number)							
3702', 3706', 3753', 3758', 3766', 3771', 3776' with 1 shot per zone							
32. ACID, SHOT, FRACTURE, CEMENT SQUEEZE, ETC.							
DEPTH INTERVAL (MD)				AMOUNT AND KIND OF MATERIAL USED			
3702 - 3776'				32,000# sd; 32,000 gallons wtr.			
33. PRODUCTION							
DATE FIRST PRODUCTION		PRODUCTION METHOD (Flowing, gas lift, pumping—size and type of pump)				WELL STATUS (Producing or shut-in)	
		Flowing				Shut-in	
DATE OF TEST		HOURS TESTED		CHOKE SIZE		PROD'N. FOR TEST PERIOD	
06-30-77		3		3/4"		→	
FLOW. TUBING PRESS.		CASING PRESSURE		CALCULATED 24-HOUR RATE		OIL—BBL.	
		SI 1011		→		249 MCF/D ADF	
34. DISPOSITION OF GAS (Sold, used for fuel, vented, etc.)						TEST WITNESSED BY	
						David Howell	
35. LIST OF ATTACHMENTS							
36. I hereby certify that the foregoing and attached information is complete and correct as determined from all available records							
SIGNED <i>A. G. Bress</i>		TITLE		Drilling Clerk		DATE July 8, 1977	

\*(See Instructions and Spaces for Additional Data on Reverse Side)



STATE OF NEW MEXICO  
ENERGY AND MINERALS DEPARTMENT

OIL CONSERVATION DIVISION  
AZTEC DISTRICT OFFICE

RECEIVED

11000 THE DIAZOS ROAD  
AZTEC, NEW MEXICO 87410  
(505) 334-0170

RREY CAPRUTHERS  
GOVERNOR

'90 NOV 28 AM 9 24

Date: 11-26-90

Oil Conservation Division  
P.O. Box 2088  
Santa Fe, NM 87504-2088

ATTN: M. Stagner

Re: Proposed MC \_\_\_\_\_  
Proposed DHC \_\_\_\_\_  
Proposed NSL A \_\_\_\_\_  
Proposed SWD \_\_\_\_\_  
Proposed WFX \_\_\_\_\_  
Proposed PMX \_\_\_\_\_

Gentlemen:

I have examined the application dated 10-25-90  
for the Mendon Oil Inc. Tierra 123 C #26  
Operator Lease & Well No.

J-8-25N-4W and my recommendations are as follows:  
Unit, S-T-R

Approved

Yours truly,

Eugene B. Bunch