



**Chevron U.S.A. Inc.**  
P.O. Box 1150, Midland, TX 79702  
OIL CONSERVATION DIVISION

Permian Basin Production Business Unit

RECEIVED JAN 9 10

January 28, 1991

ADMINISTRATIVE APPLICATION FOR  
UNORTHODOX GAS WELL LOCATION  
AND SIMULTANEOUS DEDICATION  
EUMONT YATES 7 RVRS QN (PRO GAS) POOL  
760' FSL AND 1140' FEL  
SECTION 7, T-21-S, R-36-E, NMPM  
LEA COUNTY, NEW MEXICO

State Of New Mexico  
Energy, Minerals & Natural Resources Dept.  
Oil Conservation Division  
P. O. Box 2088  
Santa Fe, New Mexico 87504

Attention: Mr. William J. LeMay - Director

Gentlemen:

Chevron U.S.A. Inc. respectfully requests your approval of our administrative application for the subject Unorthodox Gas Well Location and Simultaneous Dedication.

We are currently planning to drill the ~~Campbell-Houston Well No. 5~~ and complete it in the Eumont Yates 7 Rvrs Qn (Pro Gas) Pool. This wellbore will be located 760 feet FSL and 1140 feet FEL of Section 7, T-21-S, R-36-E, Lea County, New Mexico. This location will be within an existing 320-acre Eumont Gas Proration Unit currently dedicated to Chevron's Campbell-Houston Well Nos. 2 and 4 (NSP-157 and Letter Dated 8-14-78). We plan to simultaneously dedicate this 320-acres to all three of these wells. This proposed location is necessary to avoid high tension power lines. It is unorthodox in that it is less than 330 feet from a quarter-quarter section line.

In order to prevent waste, Chevron respectfully requests your approval of this administrative application under the provisions of Rule 104 (F). Attached is a map showing offset

operators and a Form C-102. A copy of this letter and attachments are being furnished to the offset operators by Certified Mail, as notice of this application.

Yours very truly,

*Alan W. Bohling*

A. W. BOHLING

awb  
Attachments  
Enclosures

cc: NMOCD - Hobbs

**CHEVRON U.S.A. INC.**  
Campbell-Houston Lease

Application For An Unorthodox  
Gas Well Location  
and  
Simultaneous Dedication of Acreage  
Eumont Yates 7 Rvrs Qn (Pro Gas)  
760' FSL and 1140' FEL  
Section 7, T21S, R36E  
Lea County, New Mexico

**OFFSET OPERATORS**

Amerada Hess Corporation  
Entex Bldg.  
1200 Milam Street  
Houston, Texas 77002

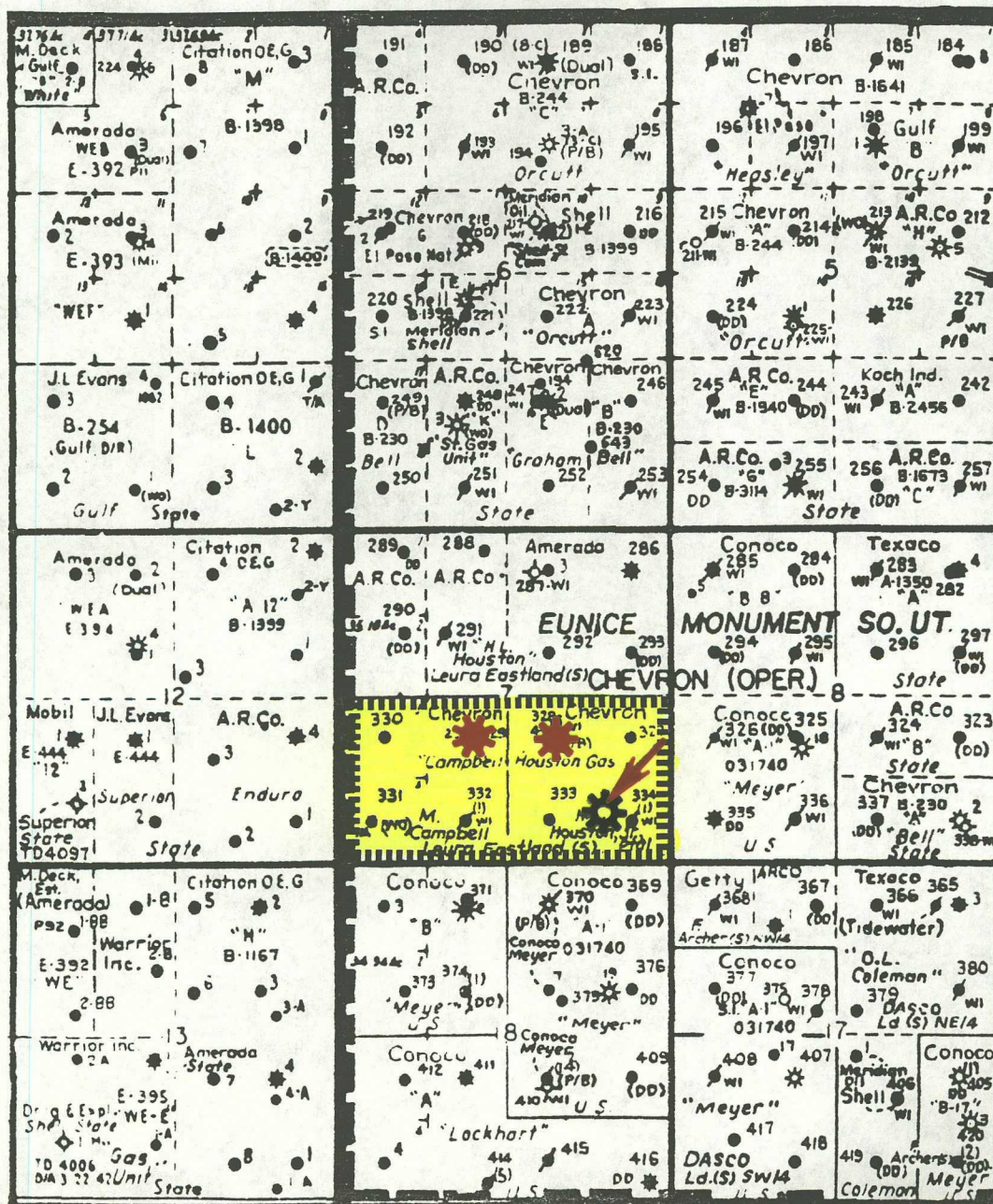
ARCO Oil And Gas Company  
P.O. Box 1610  
Midland, Texas 79702

Citation Oil and Gas Corporation  
8223 Willow Place South, Ste. 250  
Houston, Texas 77070

Conoco Inc.  
P.O. Box 1959  
Midland, Texas 79702

Texaco Producing, Inc.  
P.O. Box 3109  
Midland, Texas 79702

Application For An Unorthodox  
Gas Well Location  
and  
Simultaneous Dedication of Acreage  
Eumont Yates 7 Rvrs Qn (Pro Gas)  
760' FSL and 1140' FEL  
Section 7, T21S, R36E  
Lea County, New Mexico



Submit to Appropriate  
District Office  
State Lease - 4 copies  
Fee Lease - 3 copies

State of New Mexico  
Energy, Minerals and Natural Resources Department

Form C-102  
Revised 1-1-89

OIL CONSERVATION DIVISION

P.O. Box 2088

Santa Fe, New Mexico 87504-2088

DISTRICT I

P.O. Box 1980, Hobbs, NM 88240

DISTRICT II

P.O. Drawer DD, Artesia, NM 88210

DISTRICT III

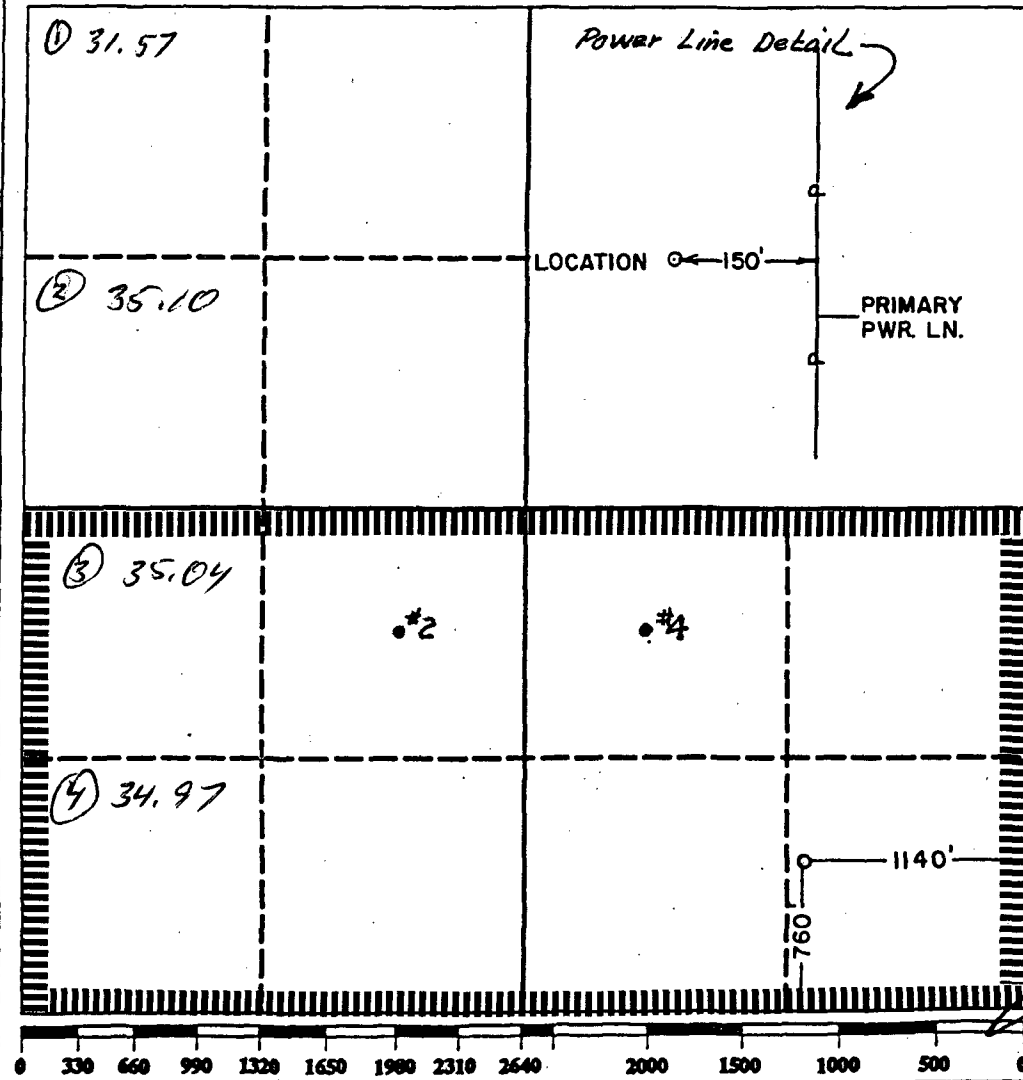
1000 Rio Brazos Rd., Aztec, NM 87410

WELL LOCATION AND ACREAGE DEDICATION PLAT

All Distances must be from the outer boundaries of the section

Operator CHEVRON U S A , INC.			Lease CAMPBELL - HOUSTON GAS COM.		Well No. 5
Unit Letter P	Section 7	Township 21 SOUTH	Range 36 EAST	County NMPM	LEA
Actual Footage Location of Well: 1140 feet from the EAST line and 760 feet from the SOUTH line					
Ground level Elev. 3605.9	Producing Formation Eumont Yates 7 Rvs on Eumont Gas Pool			Dedicated Acreage: 310 Acres	

- Outline the acreage dedicated to the subject well by colored pencil or hatchure marks on the plat below.
- If more than one lease is dedicated to the well, outline each and identify the ownership thereof (both as to working interest and royalty).
- If more than one lease of different ownership is dedicated to the well, have the interest of all owners been consolidated by communitization, unitization, force-pooling, etc?  
☐ Yes ☐ No If answer is "yes" type of consolidation \_\_\_\_\_  
If answer is "no" list the owners and tract descriptions which have actually been consolidated. (Use reverse side of this form if necessary).  
No allowable will be assigned to the well until all interests have been consolidated (by communitization, unitization, forced-pooling, or otherwise) or until a non-standard unit, eliminating such interest, has been approved by the Division.



OPERATOR CERTIFICATION

I hereby certify that the information contained herein is true and complete to the best of my knowledge and belief.

Signature: *Alan W. Bohling*

Printed Name: Alan W. Bohling

Position: Production Engineer

Company: Chevron U.S.A. Inc.

Date: January 28, 1991

SURVEYOR CERTIFICATION

I hereby certify that the well location shown on this plat was plotted from field notes of actual surveys made by me or under my supervision, and that the same is true and correct to the best of my knowledge and belief.

Date Surveyed: 1-22-91

Signature & Seal of Professional Surveyor

Professional Surveyor Seal: JOHN W. WEST, NEW MEXICO, License No. 10176

35.04 80  
34.97 150.01  
70.01 460.01




STATE OF NEW MEXICO  
ENERGY AND MINERALS DEPARTMENT  
OIL CONSERVATION DIVISION

65  
261

JERRY APODACA  
GOVERNOR

NICK FRANKLIN  
SECRETARY



August 14, 1978

POST OFFICE BOX 2088  
STATE LAND OFFICE BUILDING  
SANTA FE, NEW MEXICO 87501  
(505) 827-2434

Gulf Oil Exploration and  
Production Company  
P. O. Box 670  
Hobbs, New Mexico 88240

Attention: C. D. Borland

Gentlemen:

You are hereby authorized to dedicate a non-standard 310-acre gas proration unit, previously approved by NSP-157, comprising the S/2 of Section 7, Township 21 South, Range 36 East, NMPM, Eumont Gas Pool, Lea County, New Mexico, to your Campbell-Houston Gas Com. Well No. 4 located 1980 feet from the South line and 1980 feet from the East line of said Section 7 and your Campbell-Houston Gas Com. Well No. 2 located 1980 feet from the South line and 1980 feet from the West line of said Section 7.

Further, you are hereby permitted to produce the allowable from any of the wells on the proration unit in any proportion.

Very truly yours,

JOE D. RAMEY,  
Director

JDR/RLS/dr

cc: Oil Conservation Division - Hobbs  
Oil & Gas Engineering Committee - Hobbs



*Rhoads*

GOVERNOR JOHN F. SIMMS  
CHAIRMAN

~~Taylor~~  
~~Barrenger~~  
~~Rumpage~~  
~~Campbell~~

*Waters*  
Jones - *replied*  
File

**New Mexico**  
**OIL CONSERVATION COMMISSION**



LAND COMMISSIONER E. S. WALKER  
MEMBER

STATE GEOLOGIST W. B. MACEY  
SECRETARY - DIRECTOR



P. O. Box 871  
SANTA FE, NEW MEXICO

September 7, 1955



Gulf Oil Corporation  
P. O. Drawer 1290  
Fort Worth 1, Texas

Attention: Mr. B. E. Thompson

Administrative Order NSP-157

Gentlemen:

Reference is made to your application for approval of a <sup>310</sup>3210-acre non-standard gas proration unit in the Eumont Gas Pool consisting of the following acreage:

Township 21 South, Range 36 East, NMPM  
S/2 of Section 7

It is understood that this unit is to be ascribed to your Mollie Campbell Well No. 2, located 1980 feet from the South and West lines and in the NE/4 SW/4 of Section 7, Township 21 South, Range 36 East, NMPM, Lea County, New Mexico.

By authority granted me under provisions of Rule 5 (b), Section 6 of the Special Rules and Regulations for the Eumont Gas Pool, as set forth in Order R-520, you are hereby authorized to operate the above described acreage as a non-standard gas proration unit, with allowable to be assigned thereto in accordance with pool rules, based upon the unit size of 310 acres, to be effective July 1, 1955. You are to notify the Oil Commission of the successful communitization of the royalty interests under this unit as approved.

Very truly yours,

*W B Macey*  
W. B. Macey  
Secretary-Director

WBM:jh

cc: Oil Commission, Hobbs  
N. M. Oil & Gas Engr. Comm., Hobbs



**Chevron U.S.A. Inc.**  
P.O. Box 1150, Midland, TX 79702

January 28, 1991

Permian Basin Production Business Unit

**WAIVER REQUEST  
UNORTHODOX GAS WELL LOCATION  
AND SIMULTANEOUS DEDICATION  
EUMONT YATES 7 RVRS QN (PRO GAS) POOL  
760' FSL AND 1140' FEL  
SECTION 7, T-21-S, R-36-E, NMPM  
LEA COUNTY, NEW MEXICO**

---

Amerada Hess Corporation  
Entex Bldg.  
1200 Milam Street  
Houston, Texas 77002

Gentlemen:

Attached is a copy of Chevron's administrative application for NMOCD approval of an Unorthodox Gas Well Location and Simultaneous Dedication in the Eumont Yates 7 Rvrs Qn (Pro Gas) Pool.

Chevron plans to drill its Campbell-Houston Gas Com Well No. 5 in the Eumont Yates 7 Rvrs Qn (Pro Gas) Pool. This wellbore is to be located 760 feet FSL and 1140 feet FEL of Section 7, T-21-S, R-36-E, Lea County, New Mexico. This location will be within an existing 320-acre Eumont Gas Proration Unit currently dedicated to Chevron's existing Campbell-Houston Well Nos. 2 and 4. Chevron plans to simultaneously dedicate this 320-acres to all three wells. The proposed location for the Campbell-Houston Well No. 5 is necessary to avoid high tension power lines. It will be unorthodox in that it is less than 330 feet from a quarter-quarter section line.

As an offset operator, if you do not have any objections to the attached application, please sign the enclosed waivers and mail the original and two copies to the NMOCD in Santa Fe and one copy to the NMOCD in Hobbs. We would also request that you send a copy to Chevron U.S.A. Inc. in Midland. We have enclosed self addressed, stamped envelopes for your convenience.

If you have any questions, please contact me at (915) 687-7246. Your prompt consideration in the above matter is appreciated.

Yours very truly,

*Alan W. Bohling*  
A. W. BOHLING  
Proration Engineer





**Chevron U.S.A. Inc.**  
P.O. Box 1150, Midland, TX 79702

January 28, 1991

Permian Basin Production Business Unit

WAIVER REQUEST  
UNORTHODOX GAS WELL LOCATION  
AND SIMULTANEOUS DEDICATION  
EUMONT YATES 7 RVRS QN (PRO GAS) POOL  
760' FSL AND 1140' FEL  
SECTION 7, T-21-S, R-36-E, NMPM  
LEA COUNTY, NEW MEXICO

ARCO Oil and Gas Company  
P. O. Box 1610  
Midland, Texas 79702

Gentlemen:

Attached is a copy of Chevron's administrative application for NMOCD approval of an Unorthodox Gas Well Location and Simultaneous Dedication in the Eumont Yates 7 Rvrs Qn (Pro Gas) Pool.

Chevron plans to drill its Campbell-Houston Gas Com Well No. 5 in the Eumont Yates 7 Rvrs Qn (Pro Gas) Pool. This wellbore is to be located 760 feet FSL and 1140 feet FEL of Section 7, T-21-S, R-36-E, Lea County, New Mexico. This location will be within an existing 320-acre Eumont Gas Proration Unit currently dedicated to Chevron's existing Campbell-Houston Well Nos. 2 and 4. Chevron plans to simultaneously dedicate this 320-acres to all three wells. The proposed location for the Campbell-Houston Well No. 5 is necessary to avoid high tension power lines. It will be unorthodox in that it is less than 330 feet from a quarter-quarter section line.

As an offset operator, if you do not have any objections to the attached application, please sign the enclosed waivers and mail the original and two copies to the NMOCD in Santa Fe and one copy to the NMOCD in Hobbs. We would also request that you send a copy to Chevron U.S.A. Inc. in Midland. We have enclosed self addressed, stamped envelopes for your convenience.

If you have any questions, please contact me at (915) 687-7246. Your prompt consideration in the above matter is appreciated.

Yours very truly,

*Alan W. Bohling*  
A. W. BOHLING  
Proration Engineer



**Chevron U.S.A. Inc.**  
P.O. Box 1150, Midland, TX 79702

January 28, 1991

Permian Basin Production Business Unit

WAIVER REQUEST  
UNORTHODOX GAS WELL LOCATION  
AND SIMULTANEOUS DEDICATION  
EUMONT YATES 7 RVRS QN (PRO GAS) POOL  
760' FSL AND 1140' FEL  
SECTION 7, T-21-S, R-36-E, NMPM  
LEA COUNTY, NEW MEXICO

Citation Oil and Gas Corporation  
8223 Willow Place South, Ste. 250  
Houston, Texas 77070

Gentlemen:

Attached is a copy of Chevron's administrative application for NMOCD approval of an Unorthodox Gas Well Location and Simultaneous Dedication in the Eumont Yates 7 Rvrs Qn (Pro Gas) Pool.

Chevron plans to drill its Campbell-Houston Gas Com Well No. 5 in the Eumont Yates 7 Rvrs Qn (Pro Gas) Pool. This wellbore is to be located 760 feet FSL and 1140 feet FEL of Section 7, T-21-S, R-36-E, Lea County, New Mexico. This location will be within an existing 320-acre Eumont Gas Proration Unit currently dedicated to Chevron's existing Campbell-Houston Well Nos. 2 and 4. Chevron plans to simultaneously dedicate this 320-acres to all three wells. The proposed location for the Campbell-Houston Well No. 5 is necessary to avoid high tension power lines. It will be unorthodox in that it is less than 330 feet from a quarter-quarter section line.

As an offset operator, if you do not have any objections to the attached application, please sign the enclosed waivers and mail the original and two copies to the NMOCD in Santa Fe and one copy to the NMOCD in Hobbs. We would also request that you send a copy to Chevron U.S.A. Inc. in Midland. We have enclosed self addressed, stamped envelopes for your convenience.

If you have any questions, please contact me at (915) 687-7246. Your prompt consideration in the above matter is appreciated.

Yours very truly,

*Alan W. Bohling*  
A. W. BOHLING  
Proration Engineer



**Chevron U.S.A. Inc.**  
P.O. Box 1150, Midland, TX 79702

January 28, 1991

Permian Basin Production Business Unit

WAIVER REQUEST  
UNORTHODOX GAS WELL LOCATION  
AND SIMULTANEOUS DEDICATION  
EUMONT YATES 7 RVRS QN (PRO GAS) POOL  
760' FSL AND 1140' FEL  
SECTION 7, T-21-S, R-36-E, NMPM  
LEA COUNTY, NEW MEXICO

Conoco Inc.  
P. O. Box 1959  
Midland, Texas 79702

Gentlemen:

Attached is a copy of Chevron's administrative application for NMOCD approval of an Unorthodox Gas Well Location and Simultaneous Dedication in the Eumont Yates 7 Rvrs Qn (Pro Gas) Pool.

Chevron plans to drill its Campbell-Houston Gas Com Well No. 5 in the Eumont Yates 7 Rvrs Qn (Pro Gas) Pool. This wellbore is to be located 760 feet FSL and 1140 feet FEL of Section 7, T-21-S, R-36-E, Lea County, New Mexico. This location will be within an existing 320-acre Eumont Gas Proration Unit currently dedicated to Chevron's existing Campbell-Houston Well Nos. 2 and 4. Chevron plans to simultaneously dedicate this 320-acres to all three wells. The proposed location for the Campbell-Houston Well No. 5 is necessary to avoid high tension power lines. It will be unorthodox in that it is less than 330 feet from a quarter-quarter section line.

As an offset operator, if you do not have any objections to the attached application, please sign the enclosed waivers and mail the original and two copies to the NMOCD in Santa Fe and one copy to the NMOCD in Hobbs. We would also request that you send a copy to Chevron U.S.A. Inc. in Midland. We have enclosed self addressed, stamped envelopes for your convenience.

If you have any questions, please contact me at (915) 687-7246. Your prompt consideration in the above matter is appreciated.

Yours very truly,

*Alan W. Bohling*  
A. W. BOHLING  
Proration Engineer



**Chevron U.S.A. Inc.**  
P.O. Box 1150, Midland, TX 79702

January 28, 1991

Permian Basin Production Business Unit

WAIVER REQUEST  
UNORTHODOX GAS WELL LOCATION  
AND SIMULTANEOUS DEDICATION  
EUMONT YATES 7 RVRS QN (PRO GAS) POOL  
760' FSL AND 1140' FEL  
SECTION 7, T-21-S, R-36-E, NMPM  
LEA COUNTY, NEW MEXICO

Texaco Producing, Inc.  
P. O. Box 3109  
Midland, Texas 79702

Gentlemen:

Attached is a copy of Chevron's administrative application for NMOCD approval of an Unorthodox Gas Well Location and Simultaneous Dedication in the Eumont Yates 7 Rvrs Qn (Pro Gas) Pool.

Chevron plans to drill its Campbell-Houston Gas Com Well No. 5 in the Eumont Yates 7 Rvrs Qn (Pro Gas) Pool. This wellbore is to be located 760 feet FSL and 1140 feet FEL of Section 7, T-21-S, R-36-E, Lea County, New Mexico. This location will be within an existing 320-acre Eumont Gas Proration Unit currently dedicated to Chevron's existing Campbell-Houston Well Nos. 2 and 4. Chevron plans to simultaneously dedicate this 320-acres to all three wells. The proposed location for the Campbell-Houston Well No. 5 is necessary to avoid high tension power lines. It will be unorthodox in that it is less than 330 feet from a quarter-quarter section line.

As an offset operator, if you do not have any objections to the attached application, please sign the enclosed waivers and mail the original and two copies to the NMOCD in Santa Fe and one copy to the NMOCD in Hobbs. We would also request that you send a copy to Chevron U.S.A. Inc. in Midland. We have enclosed self addressed, stamped envelopes for your convenience.

If you have any questions, please contact me at (915) 687-7246. Your prompt consideration in the above matter is appreciated.

Yours very truly,

*Alan W. Bohling*  
A. W. BOHLING  
Proration Engineer

**CHEVRON U.S.A. INC.**  
**Campbell-Houston Lease**

Application For An Unorthodox  
Gas Well Location  
and  
Simultaneous Dedication of Acreage  
Eumont Yates 7 Rvrs Qn (Pro Gas)  
760' FSL and 1140' FEL  
Section 7, T21S, R36E  
Lea County, New Mexico

**WAIVER TO OBJECTION**

We, the undersigned, as an offset operator, waive any objection to Chevron U.S.A. Inc.'s application for NMOC approval of an Unorthodox Gas Well Location in the Eumont Yates 7 Rvrs Qn (Pro Gas) Pool. This location is to be 760' FSL and 1140' FEL, Section 7, T-21-S, R-36-E, NMPM, Lea County, New Mexico. We further understand that this well along with the Campbell-Houston Well Nos. 2, and 4 will be simultaneously dedicated to an existing 320-acre Gas Proration Unit comprising the S/2 of Section 7, T-21-S, R-36-E, NMPM, Lea County, New Mexico.

Company: \_\_\_\_\_  
Representative: \_\_\_\_\_  
Signature: \_\_\_\_\_  
Title: \_\_\_\_\_  
Date: \_\_\_\_\_



CONSERVATION DIVISION

RECEIVED

51 FEB 5 AM 10 24

ENERGY

AND

MINERALS DEPARTMENT

OIL CONSERVATION DIVISION

HOBBS DISTRICT OFFICE

1-30-91

GARREY CARRUTHERS  
GOVERNOR

POST OFFICE BOX 1980  
HOBBS, NEW MEXICO 88241-1980  
(505) 393-6161

OIL CONSERVATION DIVISION  
P. O. BOX 2088  
SANTA FE, NEW MEXICO 87501

RE: Proposed:

MC \_\_\_\_\_  
DHC \_\_\_\_\_  
NSL X 180  
NSP \_\_\_\_\_  
SWD \_\_\_\_\_  
WFX \_\_\_\_\_  
PMX \_\_\_\_\_

Gentlemen:

I have examined the application for the:

Chevron USA Inc. Campbell-Houston #5-17-21-36  
Operator Lease & Well No. Unit S-T-R

and my recommendations are as follows:

OK

Yours very truly,

Jerry Sexton  
Jerry Sexton  
Supervisor, District 1

/ed

OIL CONSERVATION DIVISION  
RECEIVED

'91 FEB 11 AM 9 01

CHEVRON U.S.A. INC.  
Campbell-Houston Lease

Application For An Unorthodox  
Gas Well Location  
and  
Simultaneous Dedication of Acreage  
Eumont Yates 7 Rvrs Qn (Pro Gas)  
760' FSL and 1140' FEL  
Section 7, T21S, R36E  
Lea County, New Mexico

WAIVER TO OBJECTION

We, the undersigned, as an offset operator, waive any objection to Chevron U.S.A. Inc.'s application for NMOCD approval of an Unorthodox Gas Well Location in the Eumont Yates 7 Rvrs Qn (Pro Gas) Pool. This location is to be 760' FSL and 1140' FEL, Section 7, T-21-S, R-36-E, NMPM, Lea County, New Mexico. We further understand that this well along with the Campbell-Houston Well Nos. 2, and 4 will be simultaneously dedicated to an existing 320-acre Gas Proration Unit comprising the S/2 of Section 7, T-21-S, R-36-E, NMPM, Lea County, New Mexico.

Company: AMERADA HESS CORP.

Representative: GRANT B. MILLER

Signature: Grant B. Miller

Title: OPERATIONS MGR.

Date: 2/8/91



OIL CONSERVATION DIVISION  
RECEIVED

'91 FEB 25 AM 9 56

CHEVRON U.S.A. INC.  
~~Campbell-Houston Lease~~

Application For An Unorthodox  
Gas Well Location  
and  
Simultaneous Dedication of Acreage  
Eumont Yates 7 Rvrs Qn (Pro Gas)  
760' FSL and 1140' FEL  
Section 7, T21S, R36E  
Lea County, New Mexico

WAIVER TO OBJECTION

We, the undersigned, as an offset operator, waive any objection to Chevron U.S.A. Inc.'s application for NMOC approval of an Unorthodox Gas Well Location in the Eumont Yates 7 Rvrs Qn (Pro Gas) Pool. This location is to be 760' FSL and 1140' FEL, Section 7, T-21-S, R-36-E, NMPM, Lea County, New Mexico. We further understand that this well along with the Campbell-Houston Well Nos. 2, and 4 will be simultaneously dedicated to an existing 320-acre Gas Proration Unit comprising the S/2 of Section 7, T-21-S, R-36-E, NMPM, Lea County, New Mexico.

Company: Citation Oil & Gas Corp.  
Representative: Carole Favro  
Signature: *Carole Favro*  
Title: Production Administrative Manager  
Date: 2/21/91