

NSL


11/17/97

**Chevron**

October 22, 1997

Administrative Application For
Non-Standard Location and
Simultaneous Dedication
Jalmat (Pro Gas) Pool
W. A. Ramsay (NCT-A) Com #36
660' FSL and 1980' FWL
Section 34, T-21-S, R-36-E
Lea County, New Mexico

Chevron U.S.A. Production Company
P.O. Box 1150
Midland, TX 79702



State of New Mexico
Energy, Minerals & Natural Resources Dept.
Oil Conservation Division
2040 South Pacheco
Santa Fe, New Mexico 87504

Attn: Mr. William J. LeMay -- Director


Gentlemen:

Chevron U.S.A. Inc. respectfully requests your approval of this administrative application for Non-Standard Location and Simultaneous Dedication.

Chevron is planning to re-complete the W. A. Ramsay (NCT-A) #36 ((to be renamed the W. A. Ramsay (NCT-A) Com #36)) in the Jalmat Yates 7 Rvrs (Pro Gas) Pool. We are requesting the approval of this nonstandard gas well location. It is also our desire to simultaneously dedicate the existing 480 acre Non-Standard Gas Proration Unit assigned to our W. A. Ramsay (NCT-A) Com wells #1, #2, and #3 (Order R-1770, NSL-1077, and NSL-2995(SD)) to all four wells. This 480 acre GPU consist of SE/4 of Section 33, T-21-S, R-36-E, the SW/4 of Section 34, T-21-S, R-36-E, and the NW/4 of Section 3, T-22-S, R-36-E, Lea County, New Mexico. The proposed re-completion of the W. A. Ramsay (NCT-A) #36 ((to be renamed the W. A. Ramsay (NCT-A) Com #36)) will essentially capture reserves which otherwise would not be produced.

Chevron respectfully requests your approval of this administrative application. Attached is a vicinity map and a Form C-102 plat. If you have any questions or require any further information concerning this application, please contact me at (915) 687-7347.

Yours very truly,


J. H. Saenz
Petroleum Engineer

Attachments

cc: NMOCD -- Hobbs, NM
J. K. Ripley
N. V. Mouser

D. K. Beckham
J. B. Wilkinson
Central Files - Lease/Well Files

October 22, 1997



Chevron

Administrative Application For
Non-Standard Location and
Simultaneous Dedication
Jalmat (Pro Gas) Pool
W. A. Ramsay (NCT-A) Com #36
660' FSL and 1980' FWL
Section 34, T-21-S, R-36-E
Lea County, New Mexico

Chevron U.S.A. Production Company
P.O. Box 1150
Midland, TX 79702

Arco Permian
P. O. Box 1089
Eunice, NM 88231-1089

Ladies/Gentlemen:

Attached is a copy of an administrative application for a Non-Standard Location and Simultaneous Dedication.

Chevron is planning to re-complete the W. A. Ramsay (NCT-A) #36 ((to be renamed the W. A. Ramsay (NCT-A) Com #36)) in the Jalmat Yates 7 Rvrs (Pro Gas) Pool. It is also our desire to simultaneously dedicate the existing 480 acre Non-Standard Gas Proration Unit assigned to our W. A. Ramsay (NCT-A) Com wells #1, #2, and #3 (Order R-1770, NSL-1077, and NSL-2995(SD)) to all four wells. This 480 acre GPU consist of SE/4 of Section 33, T-21-S, R-36-E, the SW/4 of Section 34, T-21-S, R-36-E, and the NW/4 of Section 3, T-22-S, R-36-E, Lea County, New Mexico.

If you have any questions or require any further information concerning this application, please contact me at (915) 687-7347.

Yours very truly,

J. H. Saenz
Petroleum Engineer

Attachments

cc: NMOCD - Hobbs, NM
J. K. Ripley
N. V. Mouser

D. K. Beckham
J. B. Wilkinson
Central Files - Lease/Well Files

October 22, 1997



Administrative Application For
Non-Standard Location and
Simultaneous Dedication
Jalmat (Pro Gas) Pool
W. A. Ramsay (NCT-A) Com #36
660' FSL and 1980' FWL
Section 34, T-21-S, R-36-E
Lea County, New Mexico

Chevron U.S.A. Production Company
P.O. Box 1150
Midland, TX 79702

Burlington Resources
801 Cherry St., Ste. 200
Ft. Worth, Texas 76102

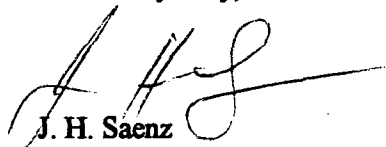
Ladies/Gentlemen:

Attached is a copy of an administrative application for a Non-Standard Location and Simultaneous Dedication.

Chevron is planning to re-complete the W. A. Ramsay (NCT-A) #36 ((to be renamed the W. A. Ramsay (NCT-A) Com #36)) in the Jalmat Yates 7 Rvrs (Pro Gas) Pool. It is also our desire to simultaneously dedicate the existing 480 acre Non-Standard Gas Proration Unit assigned to our W. A. Ramsay (NCT-A) Com wells #1, #2, and #3 (Order R-1770, NSL-1077, and NSL-2995(SD)) to all four wells. This 480 acre GPU consist of SE/4 of Section 33, T-21-S, R-36-E, the SW/4 of Section 34, T-21-S, R-36-E, and the NW/4 of Section 3, T-22-S, R-36-E, Lea County, New Mexico.

If you have any questions or require any further information concerning this application, please contact me at (915) 687-7347.

Yours very truly,


J. H. Saenz
Petroleum Engineer

Attachments

cc: NMOCD - Hobbs, NM
J. K. Ripley
N. V. Mouser

D. K. Beckham
J. B. Wilkinson
Central Files - Lease/Well Files

October 22, 1997



Administrative Application For
Non-Standard Location and
Simultaneous Dedication
Jalmat (Pro Gas) Pool
W. A. Ramsay (NCT-A) Com #36
660' FSL and 1980' FWL
Section 34, T-21-S, R-36-E
Lea County, New Mexico

Chevron U.S.A. Production Company
P.O. Box 1150
Midland, TX 79702

Conoco
10 Desta Drive West, Ste. 100W
Midland, Texas 79705

Ladies/Gentlemen:

Attached is a copy of an administrative application for a Non-Standard Location and Simultaneous Dedication.

Chevron is planning to re-complete the W. A. Ramsay (NCT-A) #36 ((to be renamed the W. A. Ramsay (NCT-A) Com #36)) in the Jalmat Yates 7 Rvrs (Pro Gas) Pool. It is also our desire to simultaneously dedicate the existing 480 acre Non-Standard Gas Proration Unit assigned to our W. A. Ramsay (NCT-A) Com wells #1, #2, and #3 (Order R-1770, NSL-1077, and NSL-2995(SD)) to all four wells. This 480 acre GPU consist of SE/4 of Section 33, T-21-S, R-36-E, the SW/4 of Section 34, T-21-S, R-36-E, and the NW/4 of Section 3, T-22-S, R-36-E, Lea County, New Mexico.

If you have any questions or require any further information concerning this application, please contact me at (915) 687-7347.

Yours very truly,

A handwritten signature in dark ink, appearing to read "J. H. Saenz".
J. H. Saenz
Petroleum Engineer

Attachments

cc: NMOCD - Hobbs, NM
J. K. Ripley
N. V. Mouser

D. K. Beckham
J. B. Wilkinson
Central Files - Lease/Well Files

October 22, 1997



Administrative Application For
Non-Standard Location and
Simultaneous Dedication
Jalmat (Pro Gas) Pool
W. A. Ramsay (NCT-A) Com #36
660' FSL and 1980' FWL
Section 34, T-21-S, R-36-E
Lea County, New Mexico

Chevron U.S.A. Production Company
P.O. Box 1150
Midland, TX 79702

Clayton Williams Energy Inc.
6 Desta Drive, Ste. 3000
Midland, Texas 79705

Ladies/Gentlemen:

Attached is a copy of an administrative application for a Non-Standard Location and Simultaneous Dedication.

Chevron is planning to re-complete the W. A. Ramsay (NCT-A) #36 ((to be renamed the W. A. Ramsay (NCT-A) Com #36)) in the Jalmat Yates 7 Rvrs (Pro Gas) Pool. It is also our desire to simultaneously dedicate the existing 480 acre Non-Standard Gas Proration Unit assigned to our W. A. Ramsay (NCT-A) Com wells #1, #2, and #3 (Order R-1770, NSL-1077, and NSL-2995(SD)) to all four wells. This 480 acre GPU consist of SE/4 of Section 33, T-21-S, R-36-E, the SW/4 of Section 34, T-21-S, R-36-E, and the NW/4 of Section 3, T-22-S, R-36-E, Lea County, New Mexico.

If you have any questions or require any further information concerning this application, please contact me at (915) 687-7347.

Yours very truly,

A handwritten signature in dark ink, appearing to read "J. H. Saenz", with a long horizontal flourish extending to the right.

J. H. Saenz
Petroleum Engineer

Attachments

cc: NMOCD - Hobbs, NM
J. K. Ripley
N. V. Mouser

D. K. Beckham
J. B. Wilkinson
Central Files - Lease/Well Files

October 22, 1997



**Administrative Application For
Non-Standard Location and
Simultaneous Dedication
Jalmat (Pro Gas) Pool
W. A. Ramsay (NCT-A) Com #36
660' FSL and 1980' FWL
Section 34, T-21-S, R-36-E
Lea County, New Mexico**

Chevron U.S.A. Production Company
P.O. Box 1150
Midland, TX 79702

Oxy USA Inc.
P. O. Box 50250
Midland, Texas 79710

Ladies/Gentlemen:

Attached is a copy of an administrative application for a Non-Standard Location and Simultaneous Dedication.

Chevron is planning to re-complete the W. A. Ramsay (NCT-A) #36 ((to be renamed the W. A. Ramsay (NCT-A) Com #36)) in the Jalmat Yates 7 Rvrs (Pro Gas) Pool. It is also our desire to simultaneously dedicate the existing 480 acre Non-Standard Gas Proration Unit assigned to our W. A. Ramsay (NCT-A) Com wells #1, #2, and #3 (Order R-1770, NSL-1077, and NSL-2995(SD)) to all four wells. This 480 acre GPU consist of SE/4 of Section 33, T-21-S, R-36-E, the SW/4 of Section 34, T-21-S, R-36-E, and the NW/4 of Section 3, T-22-S, R-36-E, Lea County, New Mexico.

If you have any questions or require any further information concerning this application, please contact me at (915) 687-7347.

Yours very truly,

A handwritten signature in dark ink, appearing to read "J H S", with a long horizontal stroke extending to the right.

J. H. Saenz
Petroleum Engineer

Attachments

cc: NMOCB - Hobbs, NM
J. K. Ripley
N. V. Mouser

D. K. Beckham
J. B. Wilkinson
Central Files - Lease/Well Files

OFFSET OPERATORS

**Arco Permian
P. O. Box 1089
Eunice, NM 88231-1089**

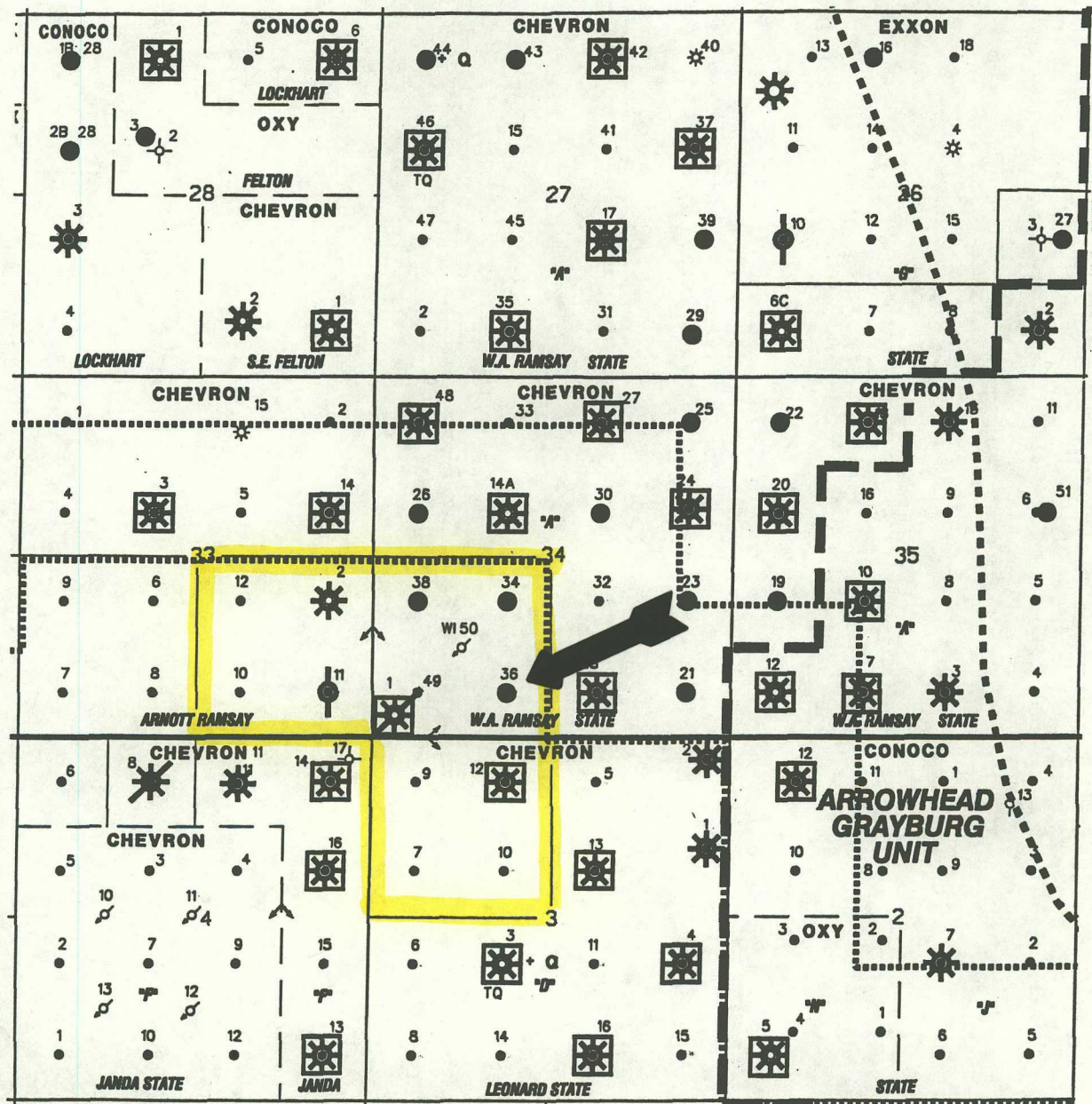
**Burlington Resources
801 Cherry St., Ste. 200
Ft. Worth, Texas 76102**

**Conoco
10 Desta Drive West, Ste. 100W
Midland, Texas 79705**

**Clayton Williams Energy Inc.
6 Desta Drive, Ste. 3000
Midland, Texas 79705**

**Oxy USA Inc.
P. O. Box 50250
Midland, Texas 79710**

Administrative Application For
Non-Standard Location and
Simultaneous Dedication
Jalmat (Pro Gas) Pool
W. A. Ramsay (NCT-A) Com #36
660' FSL and 1980' FWL
Section 34, T-21-S, R-36-E
Lea County, New Mexico



District I
PO Box 1908, Hobbs, NM 88241-1908
District II
PO Drawer DD, Aramis, NM 88211-0719
District III
1000 Rio Brazos Rd., Aztec, NM 87410
District IV
PO Box 2088, Santa Fe, NM 87504-2088

State of New Mexico
Energy, Minerals & Natural Resources Department

OIL CONSERVATION DIVISION
PO Box 2088
Santa Fe, NM 87504-2088

Form C-102
Revised February 10, 1994
Instructions on back
Submit to Appropriate District Office
State Lease - 4 Copies
Fee Lease - 3 Copies

☐ AMENDED REPORT

WELL LOCATION AND ACREAGE DEDICATION PLAT

API Number 30-025-04899	Pool Code 79240	Pool Name Jalmat (Pro Gas)
Property Code 2709	Property Name W. A. Ramsay (NCT-A) Com	Well Number 36
OGRID No. 4323	Operator Name Chevron U.S.A.	Elevation

10 Surface Location

UL or lot no.	Section	Township	Range	Lot Ida	Feet from the	North/South line	Feet from the	East/West line	County
	34	21S	36E		660'	South	1980'	West	Lea

11 Bottom Hole Location If Different From Surface

UL or lot no.	Section	Township	Range	Lot Ida	Feet from the	North/South line	Feet from the	East/West line	County
11 Dedication Acres	11 Joint or Infill	11 Consolidation Code	11 Order No.						

NO ALLOWABLE WILL BE ASSIGNED TO THIS COMPLETION UNTIL ALL INTERESTS HAVE BEEN CONSOLIDATED
OR A NON-STANDARD UNIT HAS BEEN APPROVED BY THE DIVISION

<p>16</p> <p>225-36F</p>	<p>17 OPERATOR CERTIFICATION</p> <p>I hereby certify that the information contained herein is true and complete to the best of my knowledge and belief.</p> <p>Signature Tanya Kerley</p> <p>Printed Name Tanya Kerley</p> <p>Title Office Assistant</p> <p>Date 10/22/97</p>
	<p>18 SURVEYOR CERTIFICATION</p> <p>I hereby certify that the well location shown on this plat was plotted from field notes of actual surveys made by me or under my supervision, and that the same is true and correct to the best of my belief.</p> <p>Date of Survey</p> <p>Signature and Seal of Professional Surveyor</p> <p>Certificate Number</p>



STATE OF NEW MEXICO

ENERGY, MINERALS AND NATURAL RESOURCES DEPARTMENT

OIL CONSERVATION DIVISION

H. Leonard (NCA-A) # 12

RECEIVED
3-20-91
AWB

BRUCE KING
GOVERNOR

POST OFFICE BOX 2088
STATE LAND OFFICE BUILDING
SANTA FE, NEW MEXICO 87504
(505) 827-5800

March 18, 1991

Chevron USA, Inc.
P.O. Box 1150
Midland, TX 79702

Attention: A. W. Bohling

Corrected Administrative Order NSL-2995(SD)

Dear Mr. Bohling:

It has come to our attention that Administrative Order NSL-2995(SD) does not correctly state the intended order of the Division.

Therefore, paragraph no. 4 on page 2 of said order shall be amended to read in its entirety:

"Also, you are hereby authorized to ^(NCT-D) simultaneously dedicate Jalmat Gas Production from the Harry Leonard (NCT-A) Well No. 12 with the W. A. Ramsey (NCT-A) Well Nos. 1 and 2. Furthermore, you are hereby permitted to produce the allowable assigned the subject GPU from all of said wells in any proportion."

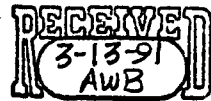
Sincerely,

Michael E. Stogner
Chief Hearing Officer/Engineer

MES/AG

cc: Oil Conservation Division - Hobbs
NM State Land Office - Santa Fe





STATE OF NEW MEXICO

ENERGY, MINERALS AND NATURAL RESOURCES DEPARTMENT

OIL CONSERVATION DIVISION

BRUCE KING
GOVERNORPOST OFFICE BOX 2088
STATE LAND OFFICE BUILDING
SANTA FE, NEW MEXICO 87504
(505) 827-5800

March 8, 1991

Chevron USA, Inc.
P.O. Box 1150
Midland, TX 79702

Attention: A. W. Bohling

Administrative Order NSL-2995(SD)

Dear Mr. Bohling:

Reference is made to your application dated February 26, 1991, for an unorthodox Jalmat gas well location in an existing non-standard 480.20-acre gas spacing and proration unit (GPU) for said Jalmat Gas Pool comprising the SE/4 of Section 33 and the SW/4 of Section 34 both in, Township 21 South, Range 36 East, and Lots 3 and 4 and the S/2 NW/4 of Section 3, Township 22 South, Range 36 East, NMPM, Lea County, New Mexico. Said GPU was authorized by Division Order No. R-1770, dated September 16, 1960 and presently has dedicated thereon the W. A. Ramsey NCT-A Well Nos. 1 and 2 located respectively in Unit M of said Section 34 and Unit I of said Section 33 (simultaneous dedication of both wells and the unorthodox location for the No. 2 well authorized by Division Administrative Order NSL-1077, dated September 26, 1979).

It is our understanding that the subject well in this application was recently recompleted from the South Eunice Pool.

By authority granted me under the provisions of Rule 2(c) of the Special Rules and Regulations for the Jalmat Gas Pool, as promulgated by Division Order No. R-8170 as amended, the following described well located at an unorthodox gas well location is hereby approved:

*Harry Leonard NCT-D Well No. 12
to be renamed the W. A. Ramsey NCT-A Com Well No. 3
660' FNL - 1980' FWL (Unit C)
Section 3, Township 22 South, Range 36 East, NMPM,
Lea County, New Mexico.*

Administrative Order NSL-2995(SD)


Chevron USA, Inc.

March 8, 1991

Page 2

Also, you are hereby authorized to simultaneously dedicate Jalmat Gas production from the Harry Leonard (NCT-A) Well No. 2 with the W. A. Ramsey (NCT-A) Well Nos. 1 and 2. Furthermore, you are hereby permitted to produce the allowable assigned the subject GPU from all of said wells in any proportion.

Sincerely,



William J. LeMay
Director

WJL/MES/ag

cc: Oil Conservation Division - Hobbs
NM State Land Office - Santa Fe




BRUCE KING
GOVERNOR
LARRY KEHOE
SECRETARY

STATE OF NEW MEXICO	
ENERGY AND MINERALS DEPARTMENT	
OIL CONSERVATION DIVISION	
Name	Init
Area M	
Area Engr	
Area Geol	
Area Prod Supt	lcm
Area Drlg Supt	R
Area Fin Dir	
File	

September 26, 1979

Will handle furnished copy



POST OFFICE BOX 2088
STATE LAND OFFICE BUILDING
SANTA FE, NEW MEXICO 87500
(505) 827-2434

Gulf Oil Exploration and
Production Co.
P. O. Box 670
Hobbs, New Mexico 88240

Administrative Order NSL-1077

Gentlemen:

Reference is made to your application for a non-standard location for your W. A. Ramsay (NCT-A) Com Well No. 2 located 1980 feet from the South line and 660 feet from the East line of Section 33, Township 21 South, Range 36 East, NMPM, Jalmat Gas Pool, Lea County, New Mexico.

You are hereby authorized to simultaneously dedicate a previously approved 480-acre non-standard proration unit consisting of the SE/4 of Section 33, the SW/4 of Section 34, Township 21 South, Range 36 East and the NW/4 of Section 3, Township 22 South, Range 36 East, Jalmat Gas Pool, Lea County, New Mexico, to your W. A. Ramsay (NCT-A) Com Well No. 2 located in Unit I of Section 33 and your W. A. Ramsay (NCT-A) Com Well No. 1 in Unit M of Section 34. Further, you are hereby permitted to produce the allowable from any of the wells on the proration unit in any proportion.

By authority granted me under the provisions of Rule 3 of Order No. R-1670, the above-described unorthodox location is hereby approved.

Sincerely,

Joe D. Ramey
JOE D. RAMEY,
Director

JDR/RLS/dr

cc: Oil Conservation Division - Hobbs
Oil & Gas Engineering Committee - Hobbs
Oil & Gas Division - State Land Office - Santa Fe

BEFORE THE OIL CONSERVATION COMMISSION
OF THE STATE OF NEW MEXICO

IN THE MATTER OF THE HEARING
CALLED BY THE OIL CONSERVATION
COMMISSION OF NEW MEXICO FOR
THE PURPOSE OF CONSIDERING:

CASE No. 2068
Order No. R-1770

APPLICATION OF GULF OIL CORPORATION
FOR THREE NON-STANDARD GAS PRORATION
UNITS IN THE JALMAT GAS POOL, LEA
COUNTY, NEW MEXICO.

ORDER OF THE COMMISSION

BY THE COMMISSION:

This cause came on for hearing at 9 o'clock a.m. on September 7, 1960, at Santa Fe, New Mexico, before Elvis A. Utz, Examiner duly appointed by the Oil Conservation Commission of New Mexico, hereinafter referred to as the "Commission," in accordance with Rule 1214 of the Commission Rules and Regulations.

NOW, on this 16th day of September, 1960, the Commission, a quorum being present, having considered the application, the evidence adduced, and the recommendations of the Examiner, Elvis A. Utz, and being fully advised in the premises,

FINDS:

(1) That due public notice having been given as required by law, the Commission has jurisdiction of this cause and the subject matter thereof.

(2) That by Order No. R-485, a 640-acre non-standard gas proration unit in the Langmat (now Jalmat) Gas Pool was established consisting of the SE/4 of Section 33 and the SW/4 of Section 34, both in Township 21 South, Range 36 East, NMPM, Lea County, New Mexico, and the NW/4 of Section 3 and the NE/4 of Section 4, both in Township 22 South, Range 36 East, NMPM, Lea County, New Mexico. Said 640-acre non-standard gas proration unit was dedicated to the W. A. Ramsey "A" Well No. 1, located 330 feet from the South line and 330 feet from the West line of said Section 34.

(3) That the applicant, Gulf Oil Corporation, proposes that Order No. R-485, which established the above-described 640-acre non-standard gas proration unit, be superseded, and that a 480-acre non-standard gas proration unit in the Jalmat Gas Pool be established consisting of the SE/4 of Section 33 and the SW/4 of Section 34, both in Township 21 South, Range 36 East, NMPM, Lea County, New Mexico, and the NW/4 of Section 3, Township 22 South, Range 36 East, NMPM, Lea County, New Mexico. Applicant proposes to dedicate said unit to the above-described W. A. Ramsey "A" Well No. 1.

-2-
CASE No. 2068
Order No. R-1770

(4) That by Administrative Order MSP-404, a 320-acre non-standard gas proration unit in the Jalmat Gas Pool was established comprising the S/2 of Section 4, Township 22 South, Range 36 East, BHPM, Lea County, New Mexico, and dedicated to the J. F. Janda "F" Well No. 7, located 1560 feet from the South line and 1980 feet from the West line of said Section 4.

(5) That the applicant, Gulf Oil Corporation, proposes that Administrative Order MSP-404, which established the above-described 320-acre non-standard gas proration unit, be superseded, and the 160-acre non-standard gas proration unit be established comprising the SW/4 of Section 4, Township 22 South, Range 36 East, BHPM, Lea County, New Mexico. Applicant proposes to dedicate said unit to the above-described J. F. Janda "F" Well No. 7.

(6) That the applicant further proposes that a 320-acre non-standard gas proration unit be established, comprising the E/2 of Section 4, Township 22 South, Range 36 East, BHPM, Lea County, New Mexico, and dedicated to the J. F. Janda "F" Well No. 13, located 660 feet from the South line and 660 feet from the East line of said Section 4.

(7) That the applicant, Gulf Oil Corporation, is the owner and operator of all of the above-described acreage comprising the proposed non-standard gas proration units.

(8) That all of the acreage in the proposed non-standard gas proration units can reasonably be presumed to be productive of gas from the Jalmat Gas Pool.

(9) That establishment of the above-described non-standard gas proration units will neither cause waste nor impair correlative rights.

IT IS THEREFORE ORDERED:

(1) That Order No. R-485 establishing a 640-acre non-standard gas proration unit in the Langmat (now Jalmat) Gas Pool, comprising the SE/4 of Section 33 and the SW/4 of Section 34, both in Township 21 South, Range 36 East, BHPM, Lea County, New Mexico and the NW/4 of Section 3 and the NE/4 of Section 4, both in Township 22 South, Range 36 East, BHPM, Lea County, New Mexico, be and the same is hereby superseded.

(2) That Administrative Order MSP-404 establishing a 320-acre non-standard gas proration unit in the Jalmat Gas Pool, comprising the S/2 of Section 4, Township 22 South, Range 36 East, BHPM, Lea County, New Mexico, be and the same is hereby superseded.

(3) That a 480-acre non-standard gas proration unit in the Jalmat Gas Pool comprising the SE/4 of Section 33 and the SW/4

-3-
CASE NO. 2068
Order No. R-1770

of Section 34, both in Township 21 South, Range 36 East, NMPH, Lea County, New Mexico, and the SW/4 of Section 3, Township 22 South, Range 36 East, NMPH, Lea County, New Mexico, be and the same is hereby established. Said unit is to be dedicated to the W. A. Ramsay "A" Well No. 1, located 330 feet from the South 11 and 330 feet from the West line of said Section 34.

(4) That a 160-acre non-standard gas proration unit in the Jalnet Gas Pool comprising the SW/4 of Section 4, Township 22 South, Range 36 East, NMPH, Lea County, New Mexico, be and the same is hereby established. Said unit is to be dedicated to the J. F. Janda "F" Well No. 7, located 1980 feet from the South 11 and 1980 feet from the West line of said Section 4.

(5) That a 320-acre non-standard gas proration unit in the Jalnet Gas Pool comprising the E/2 of Section 4, Township 22 South, Range 36 East, NMPH, Lea County, New Mexico, be and the same is hereby established. Said unit is to be dedicated to the J. F. Janda "F" Well No. 13, located 660 feet from the South 11 and 660 feet from the East line of said Section 4.

(6) That the said W. A. Ramsay "A" Well No. 1, the said J. F. Janda "F" Well No. 7, and the said J. F. Janda "F" Well No. 13 be and the same are hereby assigned acreage factors for allowable purposes in the proportion that the acreage in their respective non-standard gas proration units bears to the acreage in a standard gas proration unit in the Jalnet Gas Pool, subject to the provisions of the Special Rules and Regulations for said Pool.

PROVIDED HOWEVER, That 25 percent of the underproduction attributed to the said William A. Ramsay "A" Well No. 1 as of October 1, 1960, shall be credited to the said J. F. Janda "F" Well No. 13, and 50 percent of the underproduction attributed to the said J. F. Janda "F" Well No. 7 as of October 1, 1960, shall be credited to the said J. F. Janda "F" Well No. 13.

(7) That the effective date of this Order is October 1, 1960.

DONE at Santa Fe, New Mexico, on the day and year hereinabove designated.

STATE OF NEW MEXICO
OIL CONSERVATION COMMISSION

JOHN BURROUGHS, Chairman

MURRAY H. MORGAN, Member

A. L. PORTER, Jr., Member & Secretary

S E A L


OST/

COUNTY LeaPOOL Talmat Gas

(T-Y-SR)

TOWNSHIP 21-SouthRANGE 36-East

NMPM



Description: All Sec. 31, $\frac{5}{8}$ Sec. 32, All Secs. 33, 34, (R-520, 8-12-54).

Deletions: $\frac{1}{2}$ $\frac{1}{4}$ $\frac{3}{4}$ Sec. 33 (R-690, 10-13-55) - $\frac{1}{4}$ Sec. 31, (R-724, 12-9-55) - $\frac{1}{2}$ $\frac{1}{4}$ $\frac{5}{8}$ Sec. 34, (R-877, 9-13-56).


Ext. $\frac{1}{2}$ $\frac{1}{4}$ Sec. 32, $\frac{1}{4}$ Sec. 33, (R-2292, 8-1-62).

COUNTY *Lea*POOL *Fumont Gas*

(Y-SR-Q)

TOWNSHIP *21 South*RANGE *36 East*

NMPM



Description: All Sec. 1 thru 21, $\frac{N}{2}$ & $\frac{SW}{4}$ Sec. 22, $\frac{W}{2}$ Sec. 27; All Sec. 28, 29, 30, $\frac{N}{2}$ & $\frac{SE}{4}$ Sec. 32 (R. 520, 8-12-54)

Ext.: $\frac{SE}{4}$ Sec. 22 (R. 447, 7-27-55) - $\frac{N}{2}$ & $\frac{SW}{4}$ Sec. 33 (R. 670, 10-13-55) - $\frac{NE}{4}$ Sec. 31 (R. 774, 12-9-55)

- All Sec. 23 thru 26, $\frac{E}{2}$ Sec. 27; All Sec. 35 & 36 (R. 767-A, 4-1-56) - $\frac{N}{2}$ & $\frac{SE}{4}$ Sec. 34 (R. 877, 9-1-56)

Deletion: $\frac{S}{2}$ & $\frac{SE}{4}$ Sec. 32, $\frac{SW}{4}$ Sec. 33 (R. 2292, 8-1-62)

Vertical limits amended to be from the top of the Yates formation to the base of the Queen formation or 100 feet below mean sea level,

whichever is higher in $\frac{1}{2}$ Sec. 2, Lots 3, 4, 5, 6, 11, 12, 13, and 14 and $\frac{1}{2}$ Sec. 3,

All Secs. 4 through 11, $\frac{W}{2}$ & $\frac{SW}{4}$ Sec. 12, $\frac{NW}{4}$ & $\frac{NO}{4}$ Sec. 13, All Secs. 14 through 18,

$\frac{N}{2}$ and $\frac{1}{2}$ Sec. 21, $\frac{N}{2}$ and $\frac{1}{2}$ Sec. 22 (R. 7762, 12-27-54)