

DATE IN 12/7/00	SUSPENSE 12/27/00	ENGINEER MS	LOGGED MW	TYPE NSL
-----------------	-------------------	-------------	-----------	----------

ABOVE THIS LINE FOR DIVISION USE ONLY

34632732

NEW MEXICO OIL CONSERVATION DIVISION

- Engineering Bureau -

ADMINISTRATIVE APPLICATION COVERSHEET

THIS COVERSHEET IS MANDATORY FOR ALL ADMINISTRATIVE APPLICATIONS FOR EXCEPTIONS TO DIVISION RULES AND REGULATIONS

Application Acronyms:

[NSP-Non-Standard Proration Unit] [NSL-Non-Standard Location]
 [DD-Directional Drilling] [SD-Simultaneous Dedication]
 [DHC-Downhole Commingling] [CTB-Lease Commingling] [PLC-Pool/Lease Commingling]
 [PC-Pool Commingling] [OLS - Off-Lease Storage] [OLM-Off-Lease Measurement]
 [WFX-Waterflood Expansion] [PMX-Pressure Maintenance Expansion]
 [SWD-Salt Water Disposal] [IPI-Injection Pressure Increase]
 [EOR-Qualified Enhanced Oil Recovery Certification] [PPR-Positive Production Response]

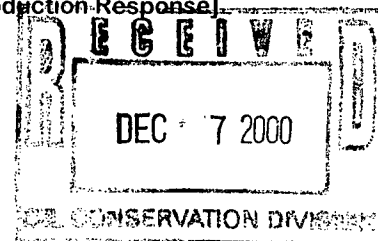
[1] TYPE OF APPLICATION - Check Those Which Apply for [A]

- [A] Location - Spacing Unit - Directional Drilling
☒ NSL ☐ NSP ☐ DD ☒ SD

Check One Only for [B] and [C]

- [B] Commingling - Storage - Measurement
☐ DHC ☐ CTB ☐ PLC ☐ PC ☐ OLS ☐ OLM

- [C] Injection - Disposal - Pressure Increase - Enhanced Oil Recovery
☐ WFX ☐ PMX ☐ SWD ☐ IPI ☐ EOR ☐ PPR



[2] NOTIFICATION REQUIRED TO: - Check Those Which Apply, or ☐ Does Not Apply

- [A] ☐ Working, Royalty or Overriding Royalty Interest Owners
 [B] ☒ Offset Operators, Leaseholders or Surface Owner
 [C] ☐ Application is One Which Requires Published Legal Notice
 [D] ☐ Notification and/or Concurrent Approval by BLM or SLO
U.S. Bureau of Land Management - Commissioner of Public Lands, State Land Office
 [E] ☐ For all of the above, Proof of Notification or Publication is Attached, and/or,
 [F] ☐ Waivers are Attached

[3] INFORMATION / DATA SUBMITTED IS COMPLETE - Statement of Understanding

I hereby certify that I, or personnel under my supervision, have read and complied with all applicable Rules and Regulations of the Oil Conservation Division. Further, I assert that the attached application for administrative approval is accurate and complete to the best of my knowledge and where applicable, verify that all interest (WI, RI, ORRI) is common. I understand that any omission of data, information or notification is cause to have the application package returned with no action taken.

Note: Statement must be completed by an individual with supervisory capacity.

Christian J Affeld
Print or Type Name

Signature

Petroleum Engineer
Title

December 4, 2000
Date

December 4, 2000



Chevron U.S.A. Production Company
P.O. Box 1150
Midland, TX 79702

Administrative Application For
Non-Standard Location and
Simultaneous Dedication
Jalmat (Pro Gas) Pool
W. A. Ramsay (NCT-A) Com # 4
1980' FNL and 1980' FWL, Unit F
Section 3, T-22-S, R-36-E
Lea County, New Mexico

State of New Mexico
Energy, Minerals & Natural Resources Dept.
Oil Conservation Division
2040 South Pacheco
Santa Fe, New Mexico 87504

Attn: Mr. Stogner

Dear Mr. Stogner:

Chevron U.S.A. Inc. respectfully requests your approval of this administrative application for Non-Standard Location and Simultaneous Dedication.

Chevron is planning to re-complete the **Harry Leonard (NCT-D) # 10** (to be renamed the **W. A. Ramsay (NCT-A) Com # 4**) in the Jalmat Yates 7 Rvrs (Pro Gas) Pool. It is currently a shut in Eunice South well that will be PA'd unless the well can be made economical. We are requesting the approval of this nonstandard gas well location. It is also our desire to simultaneously dedicate the existing 480 acre Non-Standard Gas Proration Unit assigned to our W. A. Ramsay (NCT-A) Com wells # 1, # 2, # 3, and # 36 (Order R-1770, NSL-1077, and NSL-2995(SD)) to all four wells. This 480 acre GPU consist of SE/4 of Section 33, T-21-S, R-36-E, the SW/4 of Section 34, T-21-S, R-36-E, and Lots 3, 4 the S/2 of NW/4 of Section 3, T-22-S, R-36-E, Lea County, New Mexico. The proposed re-completion of the **Harry Leonard (NCT-D) # 10** (to be renamed the **W. A. Ramsay (NCT-A) Com # 4**) will essentially capture reserves which otherwise would not be produced.

Chevron respectfully requests your approval of this administrative application for Non-Standard Location and Simultaneous Dedication.

Attachments to this request include:

- List of Offset Operators
- Commercial Map with Proration Unit Outline and Offset Operators
- Form C-102 plat
- Copy of Order R-1770 Dated 9/16/1960
- Copy of Order NSL-1077 Dated 9/26/1979
- Copy of Order NSL-2995(SD) Dated 3/18/1991
- Copy of Order NSL-2995-A(SD) Dated 11/11/1997
- Copy of Letters to Offset Operators
- Copy of Certified Mailing Labels

All offset operators have been properly notified by certified mail in compliance with Division rules and orders. If you have any questions or require any further information concerning this application, please feel free to contact me.

Yours very truly,



C.J. Affeld
Chevron U.S.A. Production Co.
Petroleum Engineer
Midland, Texas
ph. (915) 687 - 7271
fx. (915) 687 - 7905
e-mail: caff@chevron.com

Attachments

cc: CJ Affeld – Engineering
Bill Dees – Geology
Marcia Barabash – Land
Janice Ripley – Regulatory
Central Files
Nathan Mouser – Field
Hobbs District Office

Chevron U.S.A. Production Co.
Administrative Application For Non-Standard Location and Simultaneous Dedication
Jalmat (Pro Gas) Pool

W. A. Ramsay (NCT-A) Com # 4
1980' FNL and 1980' FWL, Unit F, Section 3, T-22-S, R-36-E
Lea County, New Mexico

Offset Operators

BP
P. O. Box 3092
Houston, Texas 77250

Burlington Resources
P. O. Box 51810
Midland, Texas 79702

Clayton Williams Energy, Inc.
6 Desta Drive, Ste. 3000
Midland, Texas 79705

Conoco Inc.
10 Desta Drive, Ste. 100W
Midland, Texas 79705

Oxy U.S.A.
P. O. Box 50250
Midland, Texas 79702

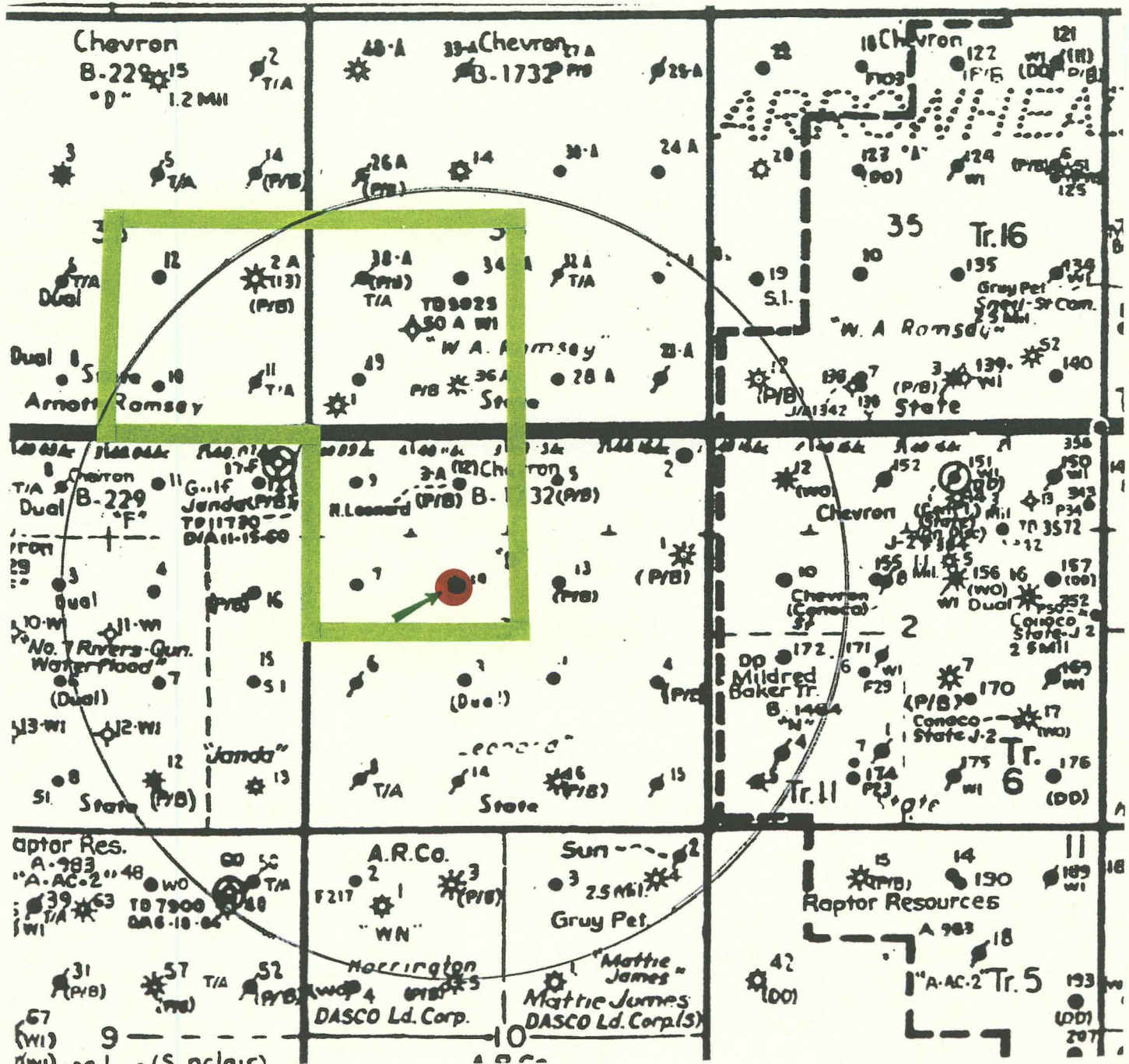
Raptor Resources
P. O. Box 2342
Midland, Texas 79702



Chevron

Chevron U.S.A. Production Company
P.O. Box 1150
Midland, TX 79702

Chevron U.S.A. Production Co.
Administrative Application For Non-Standard Location and Simultaneous Dedication
Jalmat (Pro Gas) Pool
W. A. Ramsay (NCT-A) Com # 4
1980' FNL and 1980' FWL, Unit F, Section 3, T-22-S, R-36-E
Lea County, New Mexico
Commercial Map



District I
PO Box 1988, Hobbs, NM 88241-1988
District II
PO Drawer DD, Artesia, NM 88211-8719
District III
1008 Rio Brazos Rd., Aztec, NM 87410
District IV
PO Box 2088, Santa Fe, NM 87504-2088

State of New Mexico
Energy, Minerals & Natural Resources Department

OIL CONSERVATION DIVISION
PO Box 2088
Santa Fe, NM 87504-2088

Form C-102
Revised February 10, 1994
Instructions on back
Submit to Appropriate District Office
State Lease - 4 Copies
Fee Lease - 3 Copies

☐ AMENDED REPORT

WELL LOCATION AND ACREAGE DEDICATION PLAT

API Number 30-025-08760	Pool Code 79240	Pool Name JALMAT; TAN-YATES-7 RVRS (PRO GAS)
Property Code 2709	Property Name W. A. RAMSAY (NCT-A) COM	Well Number 4
OGRID No. 4323	Operator Name CHEVRON U.S.A., INC.	Elevation

10 Surface Location

UL or lot no.	Section	Township	Range	Lot Idn	Feet from the	North/South Line	Feet from the	East/West Line	County
F	3	22S	36E		1980	NORTH	1980	WEST	LEA

11 Bottom Hole Location If Different From Surface

UL or lot no.	Section	Township	Range	Lot Idn	Feet from the	North/South Line	Feet from the	East/West Line	County

Dedicated Acres 480.20	Joint or Infill	Consolidation Code	Order No.
---------------------------	-----------------	--------------------	-----------

NO ALLOWABLE WILL BE ASSIGNED TO THIS COMPLETION UNTIL ALL INTERESTS HAVE BEEN CONSOLIDATED
OR A NON-STANDARD UNIT HAS BEEN APPROVED BY THE DIVISION

16 J #2 I	L K
SECTION 33 P	SECTION 34 M N #36
	#3 P E
	#4 F SECTION 3

17 OPERATOR CERTIFICATION

I hereby certify that the information contained herein is true and complete to the best of my knowledge and belief.

J. K. Ripley
Signature
J. K. RIPLEY
Printed Name
REGULATORY O.A.
Title
12/4/00
Date

18 SURVEYOR CERTIFICATION

I hereby certify that the well location shown on this plat was plotted from field notes of actual surveys made by me or under my supervision, and that the same is true and correct to the best of my belief.

Date of Survey
Signature and Seal of Professional Surveyor

Certificate Number

District I
PO Box 1988, Hobbs, NM 88241-1988
District II
PO Drawer DD, Artesia, NM 88211-4719
District III
1008 Rio Brazos Rd., Aztec, NM 87410
District IV
PO Box 2088, Santa Fe, NM 87504-2088

State of New Mexico
Energy, Minerals & Natural Resources Department

OIL CONSERVATION DIVISION
PO Box 2088
Santa Fe, NM 87504-2088

Form C-102
Revised February 10, 1994
Instructions on back
Submit to Appropriate District Office
State Lease - 4 Copies
Fee Lease - 3 Copies

☐ AMENDED REPORT

WELL LOCATION AND ACREAGE DEDICATION PLAT

API Number 30-025-04894	Pool Code 79240	Pool Name JALMAT; TAN-YATES-7 RVRS (PRO GAS)
Property Code 2709	Property Name W. A. RAMSAY (NCT-A) COM	Well Number 2
OGRID No. 4323	Operator Name CHEVRON U.S.A., INC.	Elevation

10 Surface Location

UL or lot no.	Section	Township	Range	Lot Idn	Feet from the	North/South Line	Feet from the	East/West Line	County
I	33	21S	36E	-	1980	SOUTH	660	EAST	LEA

11 Bottom Hole Location If Different From Surface

UL or lot no.	Section	Township	Range	Lot Idn	Feet from the	North/South Line	Feet from the	East/West Line	County

Dedicated Acres 480.20	Joint or Infill	Consolidation Code	Order No.
---------------------------	-----------------	--------------------	-----------

NO ALLOWABLE WILL BE ASSIGNED TO THIS COMPLETION UNTIL ALL INTERESTS HAVE BEEN CONSOLIDATED
OR A NON-STANDARD UNIT HAS BEEN APPROVED BY THE DIVISION

SECTION 33	SECTION 34	SECTION 35	SECTION 36	SECTION 37	SECTION 38	SECTION 39	SECTION 40	SECTION 41	SECTION 42	SECTION 43	SECTION 44	SECTION 45	SECTION 46	SECTION 47	SECTION 48	SECTION 49	SECTION 50	SECTION 51	SECTION 52	SECTION 53	SECTION 54	SECTION 55	SECTION 56	SECTION 57	SECTION 58	SECTION 59	SECTION 60	SECTION 61	SECTION 62	SECTION 63	SECTION 64	SECTION 65	SECTION 66	SECTION 67	SECTION 68	SECTION 69	SECTION 70	SECTION 71	SECTION 72	SECTION 73	SECTION 74	SECTION 75	SECTION 76	SECTION 77	SECTION 78	SECTION 79	SECTION 80	SECTION 81	SECTION 82	SECTION 83	SECTION 84	SECTION 85	SECTION 86	SECTION 87	SECTION 88	SECTION 89	SECTION 90	SECTION 91	SECTION 92	SECTION 93	SECTION 94	SECTION 95	SECTION 96	SECTION 97	SECTION 98	SECTION 99	SECTION 100																																
<p>17 OPERATOR CERTIFICATION</p> <p>I hereby certify that the information contained herein is true and complete to the best of my knowledge and belief.</p> <p><i>J. K. Ripley</i> Signature J. K. RIPLEY Printed Name REGULATORY O.A. Title 12/4/00 Date</p>																																																																																																			
<p>18 SURVEYOR CERTIFICATION</p> <p>I hereby certify that the well location shown on this plat was plotted from field notes of actual surveys made by me or under my supervision, and that the same is true and correct to the best of my belief.</p> <p>Date of Survey Signature and Seal of Professional Surveyor: Certificate Number</p>																																																																																																			

District I
PO Box 1988, Hobbs, NM 88241-1988
District II
PO Drawer DD, Artesia, NM 88211-8719
District III
1008 Rio Grande Rd., Aztec, NM 87410
District IV
PO Box 2088, Santa Fe, NM 87504-2088

State of New Mexico
Energy, Minerals & Natural Resources Department

OIL CONSERVATION DIVISION
PO Box 2088
Santa Fe, NM 87504-2088

Form C-102
Revised February 10, 1994
Instructions on back
Submit to Appropriate District Office
State Lease - 4 Copies
Fee Lease - 3 Copies

☐ AMENDED REPORT

WELL LOCATION AND ACREAGE DEDICATION PLAT

API Number 30-025-08763		Pool Code 79240		Pool Name JALMAT; TAN-YATES-7 RVRS (PRO GAS)	
Property Code 2709		Property Name W. A. RAMSAY (NCT-A) COM			Well Number 3
OGRID No. 4323		Operator Name CHEVRON U.S.A., INC.			Elevation

10 Surface Location

UL or lot no.	Section	Township	Range	Lot Ida	Feet from the	North/South line	Feet from the	East/West line	County
C	3	22S	36E		660	NORTH	1980	WEST	LEA

11 Bottom Hole Location If Different From Surface

UL or lot no.	Section	Township	Range	Lot Ida	Feet from the	North/South line	Feet from the	East/West line	County

Dedication Acres 480.20	Joint or Infill	Consolidation Code	Order No.
----------------------------	-----------------	--------------------	-----------

NO ALLOWABLE WILL BE ASSIGNED TO THIS COMPLETION UNTIL ALL INTERESTS HAVE BEEN CONSOLIDATED
OR A NON-STANDARD UNIT HAS BEEN APPROVED BY THE DIVISION

				17 OPERATOR CERTIFICATION I hereby certify that the information contained herein is true and complete to the best of my knowledge and belief. Signature J. K. RIPLEY Printed Name REGULATORY O.A. Title 12/4/00 Date	
				18 SURVEYOR CERTIFICATION I hereby certify that the well location shown on this plat was plotted from field notes of actual surveys made by me or under my supervision, and that the same is true and correct to the best of my belief. Date of Survey Signature and Seal of Professional Surveyor	
				Certificate Number	

District I
PO Box 1908, Hobbs, NM 88241-1908
District II
PO Drawer DD, Aramis, NM 88211-8719
District III
1008 Rio Brazos Rd., Aztec, NM 87410
District IV
PO Box 2088, Santa Fe, NM 87504-2088

State of New Mexico
Energy, Minerals & Natural Resources Department

OIL CONSERVATION DIVISION
PO Box 2088
Santa Fe, NM 87504-2088

Form C-102
Revised February 10, 1994
Instructions on back
Submit to Appropriate District Office
State Lease - 4 Copies
Fee Lease - 3 Copies

☐ AMENDED REPORT

WELL LOCATION AND ACREAGE DEDICATION PLAT

API Number 30-025-04899		Pool Code 79240		Pool Name JALMAT; TAN-YATES-7 RVRS (PRO GAS)	
Property Code 2709		Property Name W. A. RAMSAY (NCT-A) COM			Well Number 36
OGRID No. 4323		Operator Name CHEVRON U.S.A., INC.			Elevation

10 Surface Location

UL or lot no.	Section	Township	Range	Lot Idn	Feet from the	North/South line	Feet from the	East/West line	County
N	34	21S	36E		660	-SOUTH	1980	WEST	LEA

11 Bottom Hole Location If Different From Surface

UL or lot no.	Section	Township	Range	Lot Idn	Feet from the	North/South line	Feet from the	East/West line	County

12 Deduct -1 Acres 480.20	13 Joint or Infill	14 Consolidation Code	15 Order No.
------------------------------	--------------------	-----------------------	--------------

NO ALLOWABLE WILL BE ASSIGNED TO THIS COMPLETION UNTIL ALL INTERESTS HAVE BEEN CONSOLIDATED
OR A NON-STANDARD UNIT HAS BEEN APPROVED BY THE DIVISION

SECTION 33		SECTION 34		17 OPERATOR CERTIFICATION	
#1	#2	#36		<p>I hereby certify that the information contained herein is true and complete to the best of my knowledge and belief.</p> <p><i>J. K. Ripley</i> Signature J. K. RIPLEY Printed Name REGULATORY O.A. Title 12/4/00 Date</p>	
		#3		18 SURVEYOR CERTIFICATION	
		#4		<p>I hereby certify that the well location shown on this plat was plotted from field notes of actual surveys made by me or under my supervision, and that the same is true and correct to the best of my belief.</p> <p>Date of Survey Signature and Seal of Professional Surveyor: Certificate Number</p>	
SECTION 3					

BEFORE THE OIL CONSERVATION COMMISSION
OF THE STATE OF NEW MEXICO

IN THE MATTER OF THE HEARING
CALLED BY THE OIL CONSERVATION
COMMISSION OF NEW MEXICO FOR
THE PURPOSE OF CONSIDERING:

CASE No. 2068
Order No. R-1770

APPLICATION OF GULF OIL CORPORATION
FOR THREE NON-STANDARD GAS PRORATION
UNITS IN THE JALMAT GAS POOL, LEA
COUNTY, NEW MEXICO.

ORDER OF THE COMMISSION

BY THE COMMISSION:

This cause came on for hearing at 9 o'clock a.m. on September 7, 1960, at Santa Fe, New Mexico, before Elvis A. Utz, Examiner duly appointed by the Oil Conservation Commission of New Mexico, hereinafter referred to as the "Commission," in accordance with Rule 1214 of the Commission Rules and Regulations.

NOW, on this 16th day of September, 1960, the Commission, a quorum being present, having considered the application, the evidence adduced, and the recommendations of the Examiner, Elvis A. Utz, and being fully advised in the premises,

FINDS:

(1) That due public notice having been given as required by law, the Commission has jurisdiction of this cause and the subject matter thereof.

(2) That by Order No. R-485, a 640-acre non-standard gas proration unit in the Langmat (now Jalmat) Gas Pool was established consisting of the SE/4 of Section 33 and the SW/4 of Section 34, both in Township 21 South, Range 36 East, NMPM, Lea County, New Mexico, and the NW/4 of Section 3 and the NE/4 of Section 4, both in Township 22 South, Range 36 East, NMPM, Lea County, New Mexico. Said 640-acre non-standard gas proration unit was dedicated to the W. A. Ramsey "A" Well No. 1, located 330 feet from the South line and 330 feet from the West line of said Section 34.

(3) That the applicant, Gulf Oil Corporation, proposes that Order No. R-485, which established the above-described 640-acre non-standard gas proration unit, be superseded, and that a 480-acre non-standard gas proration unit in the Jalmat Gas Pool be established consisting of the SE/4 of Section 33 and the SW/4 of Section 34, both in Township 21 South, Range 36 East, NMPM, Lea County, New Mexico, and the NW/4 of Section 3, Township 22 South, Range 36 East, NMPM, Lea County, New Mexico. Applicant proposes to dedicate said unit to the above-described W. A. Ramsey "A" Well No. 1.

-2-
CASE No. 2068
Order No. R-1770

(4) That by Administrative Order NBP-404, a 320-acre non-standard gas proration unit in the Jalmat Gas Pool was established comprising the S/2 of Section 4, Township 22 South, Range 36 East, NMPM, Lea County, New Mexico, and dedicated to the J. F. Janda "F" Well No. 7, located 1960 feet from the South line and 1980 feet from the West line of said Section 4.

(5) That the applicant, Gulf Oil Corporation, proposes that Administrative Order NBP-404, which established the above-described 320-acre non-standard gas proration unit, be superseded, and that 160-acre non-standard gas proration unit be established comprising the SW/4 of Section 4, Township 22 South, Range 36 East, NMPM, Lea County, New Mexico. Applicant proposes to dedicate said unit to the above-described J. F. Janda "F" Well No. 7.

(6) That the applicant further proposes that a 320-acre non-standard gas proration unit be established, comprising the E/2 of Section 4, Township 22 South, Range 36 East, NMPM, Lea County, New Mexico, and dedicated to the J. F. Janda "F" Well No. 13, located 660 feet from the South line and 660 feet from the East line of said Section 4.

(7) That the applicant, Gulf Oil Corporation, is the owner and operator of all of the above-described acreage comprising the proposed non-standard gas proration units.

(8) That all of the acreage in the proposed non-standard gas proration units can reasonably be presumed to be productive of gas from the Jalmat Gas Pool.

(9) That establishment of the above-described non-standard gas proration units will neither cause waste nor impair correlativity rights.

IT IS THEREFORE ORDERED:

(1) That Order No. R-485 establishing a 640-acre non-standard gas proration unit in the Langmat (now Jalmat) Gas Pool, comprising the SE/4 of Section 33 and the SW/4 of Section 34, both in Township 21 South, Range 36 East, NMPM, Lea County, New Mexico, and the NW/4 of Section 3 and the NE/4 of Section 4, both in Township 22 South, Range 36 East, NMPM, Lea County, New Mexico, be and the same is hereby superseded.

(2) That Administrative Order NBP-404 establishing a 320-acre non-standard gas proration unit in the Jalmat Gas Pool, comprising the S/2 of Section 4, Township 22 South, Range 36 East, NMPM, Lea County, New Mexico, be and the same is hereby superseded.

(3) That a 480-acre non-standard gas proration unit in the Jalmat Gas Pool comprising the SE/4 of Section 33 and the SW/4

-3-
CASE NO. 2068
Order No. A-1770

of Section 34, both in Township 21 South, Range 36 East, 12PM, Lea County, New Mexico, and the SW/4 of Section 3, Township 22 South, Range 36 East, NMPN, Lea County, New Mexico, be and the same is hereby established. Said unit is to be dedicated to the W. A. Ramsay "A" Well No. 1, located 330 feet from the South line and 310 feet from the West line of said Section 34.

(4) That a 160-acre non-standard gas proration unit in the Jalmat Gas Pool comprising the SW/4 of Section 4, Township 22 South, Range 36 East, NMPN, Lea County, New Mexico, be and the same is hereby established. Said unit is to be dedicated to the J. F. Janda "F" Well No. 7, located 1980 feet from the South line and 1980 feet from the West line of said Section 4.

(5) That a 320-acre non-standard gas proration unit in the Jalmat Gas Pool comprising the E/2 of Section 4, Township 22 South, Range 36 East, NMPN, Lea County, New Mexico, be and the same is hereby established. Said unit is to be dedicated to the J. F. Janda "F" Well No. 13, located 660 feet from the South line and 660 feet from the East line of said Section 4.

(6) That the said W. A. Ramsay "A" Well No. 1, the said J. F. Janda "F" Well No. 7, and the said J. F. Janda "F" Well No. 13 be and the same are hereby assigned acreage factors for allowable purposes in the proportion that the acreage in their respective non-standard gas proration units bears to the acreage in a standard gas proration unit in the Jalmat Gas Pool, subject to the provisions of the Special Rules and Regulations for said Pool.

PROVIDED HOWEVER, That 25 percent of the underproduction attributed to the said William A. Ramsay "A" Well No. 1 as of October 1, 1960, shall be credited to the said J. F. Janda "F" Well No. 13, and 50 percent of the underproduction attributed to the said J. F. Janda "F" Well No. 7 as of October 1, 1960, shall be credited to the said J. F. Janda "F" Well No. 13.

(7) That the effective date of this Order is October 1, 1960.

DONE at Santa Fe, New Mexico, on the day and year hereinabove designated.

STATE OF NEW MEXICO
OIL CONSERVATION COMMISSION

JOHN BURROUGHS, Chairman

MURRAY H. MORGAN, Member

S E A L

A. L. POTTER, Jr., Member & Secretary

esr/



BRUCE KING
GOVERNOR
LARRY KEHOE
SECRETARY

STATE OF NEW MEXICO
ENERGY AND MINERALS DEPARTMENT
OIL CONSERVATION DIVISION

September 26, 1979

POST OFFICE BOX 2088
STATE LAND OFFICE BUILDING
SANTA FE, NEW MEXICO 87501
(505) 827-2434

Gulf Oil Exploration and
Production Co.
P. O. Box 670
Hobbs, New Mexico 88240

Administrative Order NSL-1077

Gentlemen:

Reference is made to your application for a non-standard location for your W. A. Ramsay (NCT-A) Com Well No. 2 located 1980 feet from the South line and 660 feet from the East line of Section 33, Township 21 South, Range 36 East, NMPM, Jalmat Gas Pool, Lea County, New Mexico.

You are hereby authorized to simultaneously dedicate a previously approved 480-acre non-standard proration unit consisting of the SE/4 of Section 33, the SW/4 of Section 34, Township 21 South, Range 36 East and the NW/4 of Section 3, Township 22 South, Range 36 East, Jalmat Gas Pool, Lea County, New Mexico, to your W. A. Ramsay (NCT-A) Com Well No. 2 located in Unit I of Section 33 and your W. A. Ramsay (NCT-A) Com Well No. 1 in Unit M of Section 34. Further, you are hereby permitted to produce the allowable from any of the wells on the proration unit in any proportion.

By authority granted me under the provisions of Rule 3 of Order No. R-1670, the above-described unorthodox location is hereby approved.

Sincerely,

JOE D. RAMEY,
Director

JDR/RLS/dr

cc: Oil Conservation Division - Hobbs
Oil & Gas Engineering Committee - Hobbs
Oil & Gas Division - State Land Office - Santa Fe




STATE OF NEW MEXICO

ENERGY, MINERALS AND NATURAL RESOURCES DEPARTMENT

OIL CONSERVATION DIVISION

~~Harry Leonard~~ (NCA-A) #12



BRUCE KING
GOVERNOR

POST OFFICE BOX 2088
STATE LAND OFFICE BUILDING
SANTA FE, NEW MEXICO 87504
(505) 827-5800

March 18, 1991

Chevron USA, Inc.
P.O. Box 1150
Midland, TX 79702

Attention: A. W. Bohling

Corrected Administrative Order NSL-2995(SD)

Dear Mr. Bohling:

It has come to our attention that Administrative Order NSL-2995(SD) does not correctly state the intended order of the Division.

Therefore, paragraph no. 4 on page 2 of said order shall be amended to read in its entirety:

"Also, you are hereby authorized to ^(NCT-D) simultaneously dedicate Jalmat Gas Production from the Harry Leonard (NCT-A) Well No. 12 with the W. A. Ramsey (NCT-A) Well Nos. 1 and 2. Furthermore, you are hereby permitted to produce the allowable assigned the subject GPU from all of said wells in any proportion."


Sincerely,

Michael E. Stogner
Chief Hearing Officer/Engineer

MES/AG

cc: Oil Conservation Division - Hobbs
NM State Land Office - Santa Fe





STATE OF NEW MEXICO

ENERGY, MINERALS AND NATURAL RESOURCES DEPARTMENT

OIL CONSERVATION DIVISION

BRUCE KING
GOVERNORPOST OFFICE BOX 2088
STATE LAND OFFICE BUILDING
SANTA FE, NEW MEXICO 87504
(505) 827-5800

March 8, 1991

Chevron USA, Inc.
P.O. Box 1150
Midland, TX 79702

Attention: A. W. Bohling

Administrative Order NSL-2995(SD)

Dear Mr. Bohling:

Reference is made to your application dated February 26, 1991, for an unorthodox Jalmat gas well location in an existing non-standard 480.20-acre gas spacing and proration unit (GPU) for said Jalmat Gas Pool comprising the SE/4 of Section 33 and the SW/4 of Section 34 both in, Township 21 South, Range 36 East, and Lots 3 and 4 and the S/2 NW/4 of Section 3, Township 22 South, Range 36 East, NMPM, Lea County, New Mexico. Said GPU was authorized by Division Order No. R-1770, dated September 16, 1960 and presently has dedicated thereon the W. A. Ramsey NCT-A Well Nos. 1 and 2 located respectively in Unit M of said Section 34 and Unit I of said Section 33 (simultaneous dedication of both wells and the unorthodox location for the No. 2 well authorized by Division Administrative Order NSL-1077, dated September 26, 1979).

It is our understanding that the subject well in this application was recently recompleted from the South Eunice Pool.

By authority granted me under the provisions of Rule 2(c) of the Special Rules and Regulations for the Jalmat Gas Pool, as promulgated by Division Order No. R-8170 as amended, the following described well located at an unorthodox gas well location is hereby approved:

*Harry Leonard NCT-D Well No. 12
to be renamed the W. A. Ramsey NCT-A Com Well No. 3
660' FNL - 1980' FWL (Unit C)
Section 3, Township 22 South, Range 36 East, NMPM,
Lea County, New Mexico.*

Administrative Order NSL-2995(SD)


Chevron USA, Inc.

March 8, 1991

Page 2

Also, you are hereby authorized to simultaneously dedicate Jalmat Gas production from the Harry Leonard (NCT-A) Well No. 2 with the W. A. Ramsey (NCT-A) Well Nos. 1 and 2. Furthermore, you are hereby permitted to produce the allowable assigned the subject GPU from all of said wells in any proportion.

Sincerely,



William J. LeMay
Director

WJL/MES/ag

cc: Oil Conservation Division - Hobbs
NM State Land Office - Santa Fe

Please note that
Harry Leonard (NCT-D) #12
well will be re-named
to be W.A. Ramsey (NCT-A)
Com #3 upon approval
of this application
AWB



NEW MEXICO ENERGY, MINERALS
& NATURAL RESOURCES DEPARTMENT

OIL CONSERVATION DIVISION
2040 South Pacheco Street
Santa Fe, New Mexico 87505
(505) 827-7131

November 11, 1997

Chevron U.S.A. Production Company
P. O. Box 1150
Midland, Texas 79702
Attention: J. H. Saenz

Administrative Order NSL-2995-A(SD)

Dear Mr. Saenz:

Reference is made to your application dated October 22, 1997 for an unorthodox Jalmat gas well location in an existing non-standard 480.20-acre gas spacing and proration unit ("GPU") for said Jalmat Gas Pool comprising the following described acreage in Lea County, New Mexico:

TOWNSHIP 21 SOUTH, RANGE 36 EAST, NMPM

Section 33: SE/4

Section 34: SW/4

TOWNSHIP 22 SOUTH, RANGE 36 EAST, NMPM

Section 3: Lots 3 and 4 and S/2 NW/4.

Said GPU was established by Division Order No. R-1770, dated September 16, 1960, and had dedicated thereon the W. A. Ramsay (NCT-A) Com. Well No. 1 (API No. 30-025-04911), located 330 feet from the South and West lines (Unit M) of said Section 34.

By Division Administrative Order NSL-1077, dated September 26, 1979, a second well, the W. A. Ramsay (NCT-A) Well No. 2 (API No. 30-025-04894), located at an unorthodox gas well location 1980 feet from the South line and 660 feet from the East line (Unit I) of said Section 33 was approved for the subject GPU.

By Division Administrative Order NSL-2995 (SD), dated March 8, 1991, an additional well, the W. A. Ramsay (NCT-A) Com Well No. 3 (API No. 30-025-08763), located at an unorthodox gas well location 660 feet from the North line and 1980 feet from the West line (Lot 3/Unit C) of said Section 3 was approved for the subject GPU.

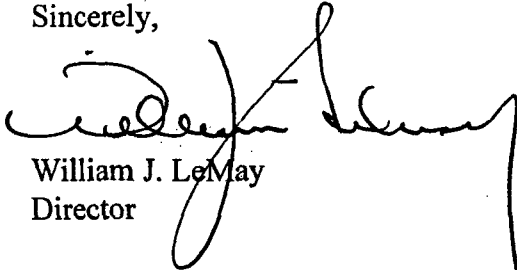
By authority granted me under the provisions of Rule 2(d) of the "Special Rules and Regulations for the Jalmat Gas Pool," as promulgated by Division Order No. R-8170, as amended, the following described well, which is situated at a location that is considered to be unorthodox in the Jalmat Gas Pool for the subject 480.20-acre GPU, is hereby approved.

Administrative Order NSL-2995-A(SD)
Chevron U.S.A. Production Company
November 11, 1997
Page 2

**W. A. Ramsey NCT-A Well No. 36
to be renamed the W. A. Ramsay (NCT-A) Com Well No. 36
(API No. 30-025-04899)
660' FSL & 1980' FWL (Unit N)
Section 34, Township 21 South, Range 36 East, NMPM**

Also, you are hereby authorized to simultaneously dedicate Jalmat Gas production from the W. A. Ramsay (NCT-A) Com Well No. 36 with the W. A. Ramsay (NCT-A) Com Well Nos. 1, 2, and 3. Furthermore, you are hereby permitted to produce the allowable assigned the subject GPU from all four wells in any proportion.

Sincerely,



William J. LeMay
Director

WJL/MES/kv

cc: Oil Conservation Division - Hobbs
New Mexico State Land Office - Santa Fe
File: NSL-2995(SD)
NSL-1077

December 4, 2000



Chevron

Chevron U.S.A. Production Company
P.O. Box 1150
Midland, TX 79702

Administrative Application For
Non-Standard Location and
Simultaneous Dedication
Jalmat (Pro Gas) Pool
W. A. Ramsay (NCT-A) Com # 4
1980' FNL and 1980' FWL, Unit F
Section 3, T-22-S, R-36-E
Lea County, New Mexico

Conoco, Inc.
10 Desta Drive, Ste 100W
Midland, Texas 79705

New Mexico Operations Director:

Attached is a copy of an administrative application to the NMOCD for simultaneous dedication and approval of a non-standard location for the **W. A. Ramsay (NCT-A) Com # 4**, currently the **Harry Leonard (NCT-D) # 10**, operated by Chevron U.S.A.

Offset operator notification is required by NMOCD Rule 104.D (2). Operators are allowed 20 days from the Division's receipt of this application to file any objections.

If you have any questions or require any further information concerning this application, please feel free to contact me.

Yours very truly,

A handwritten signature in black ink, appearing to read "C.J. Affeld", written over a horizontal line.

C.J. Affeld
Chevron U.S.A. Production Co.
Petroleum Engineer
Midland, Texas
ph. (915) 687 - 7271
fx. (915) 687 - 7905
e-mail: caff@chevron.com

Attachments

December 4, 2000



Chevron

Chevron U.S.A. Production Company
P.O. Box 1150
Midland, TX 79702

Administrative Application For
Non-Standard Location and
Simultaneous Dedication
Jalmat (Pro Gas) Pool
W. A. Ramsay (NCT-A) Com # 4
1980' FNL and 1980' FWL, Unit F
Section 3, T-22-S, R-36-E
Lea County, New Mexico

BP
P. O. Box 3092
Houston, Texas 77250

New Mexico Operations Director:

Attached is a copy of an administrative application to the NMOCD for simultaneous dedication and approval of a non-standard location for the **W. A. Ramsay (NCT-A) Com # 4**, currently the **Harry Leonard (NCT-D) # 10**, operated by Chevron U.S.A.

Offset operator notification is required by NMOCD Rule 104.D (2). Operators are allowed 20 days from the Division's receipt of this application to file any objections.

If you have any questions or require any further information concerning this application, please feel free to contact me.

Yours very truly,

A handwritten signature in black ink, appearing to read "C.J. Affeld", written over a horizontal line.

C.J. Affeld
Chevron U.S.A. Production Co.
Petroleum Engineer
Midland, Texas
ph. (915) 687 - 7271
fx. (915) 687 - 7905
e-mail: caff@chevron.com

Attachments

December 4, 2000



Chevron

Chevron U.S.A. Production Company
P.O. Box 1150
Midland, TX 79702

Administrative Application For
Non-Standard Location and
Simultaneous Dedication
Jalmat (Pro Gas) Pool
W. A. Ramsay (NCT-A) Com # 4
1980' FNL and 1980' FWL, Unit F
Section 3, T-22-S, R-36-E
Lea County, New Mexico

Burlington Resources
P. O. Box 51810
Midland, Texas 79702

New Mexico Operations Director:

Attached is a copy of an administrative application to the NMOCD for simultaneous dedication and approval of a non-standard location for the **W. A. Ramsay (NCT-A) Com # 4**, currently the **Harry Leonard (NCT-D) # 10**, operated by Chevron U.S.A.

Offset operator notification is required by NMOCD Rule 104.D (2). Operators are allowed 20 days from the Division's receipt of this application to file any objections.

If you have any questions or require any further information concerning this application, please feel free to contact me.

Yours very truly,

A handwritten signature in black ink, appearing to read "C.J. Affeld", written over a horizontal line.

C.J. Affeld
Chevron U.S.A. Production Co.
Petroleum Engineer
Midland, Texas
ph. (915) 687 - 7271
fx. (915) 687 - 7905
e-mail: caff@chevron.com

Attachments

December 4, 2000



Chevron

Chevron U.S.A. Production Company
P.O. Box 1150
Midland, TX 79702

Administrative Application For
Non-Standard Location and
Simultaneous Dedication
Jalmat (Pro Gas) Pool
W. A. Ramsay (NCT-A) Com # 4
1980' FNL and 1980' FWL, Unit F
Section 3, T-22-S, R-36-E
Lea County, New Mexico

Clayton Williams Energy, Inc.
6 Desta Drive, Ste. 3000
Midland, Texas 79705

New Mexico Operations Director:

Attached is a copy of an administrative application to the NMOCD for simultaneous dedication and approval of a non-standard location for the **W. A. Ramsay (NCT-A) Com # 4**, currently the **Harry Leonard (NCT-D) # 10**, operated by Chevron U.S.A.

Offset operator notification is required by NMOCD Rule 104.D (2). Operators are allowed 20 days from the Division's receipt of this application to file any objections.

If you have any questions or require any further information concerning this application, please feel free to contact me.

Yours very truly,

A handwritten signature in black ink, appearing to read "C.J. Affeld", written over a horizontal line.

C.J. Affeld
Chevron U.S.A. Production Co.
Petroleum Engineer
Midland, Texas
ph. (915) 687 - 7271
fx. (915) 687 - 7905
e-mail: caff@chevron.com

Attachments

December 4, 2000



Chevron

Chevron U.S.A. Production Company
P.O. Box 1150
Midland, TX 79702

Administrative Application For
Non-Standard Location and
Simultaneous Dedication
Jalmat (Pro Gas) Pool
W. A. Ramsay (NCT-A) Com # 4
1980' FNL and 1980' FWL, Unit F
Section 3, T-22-S, R-36-E
Lea County, New Mexico

Oxy U.S.A.
P. O. Box 50250
Midland, Texas 79702

New Mexico Operations Director:

Attached is a copy of an administrative application to the NMOCD for simultaneous dedication and approval of a non-standard location for the **W. A. Ramsay (NCT-A) Com # 4**, currently the **Harry Leonard (NCT-D) # 10**, operated by Chevron U.S.A.

Offset operator notification is required by NMOCD Rule 104.D (2). Operators are allowed 20 days from the Division's receipt of this application to file any objections.

If you have any questions or require any further information concerning this application, please feel free to contact me.

Yours very truly,

A handwritten signature in black ink, appearing to read "C.J. Affeld", written over a horizontal line.

C.J. Affeld
Chevron U.S.A. Production Co.
Petroleum Engineer
Midland, Texas
ph. (915) 687 - 7271
fx. (915) 687 - 7905
e-mail: caff@chevron.com

Attachments

December 4, 2000



Chevron

Chevron U.S.A. Production Company
P.O. Box 1150
Midland, TX 79702

Administrative Application For
Non-Standard Location and
Simultaneous Dedication
Jalmat (Pro Gas) Pool
W. A. Ramsay (NCT-A) Com # 4
1980' FNL and 1980' FWL, Unit F
Section 3, T-22-S, R-36-E
Lea County, New Mexico

Raptor Resources
P. O. Box 2342
Midland, Texas 79702

New Mexico Operations Director:

Attached is a copy of an administrative application to the NMOCD for simultaneous dedication and approval of a non-standard location for the **W. A. Ramsay (NCT-A) Com # 4**, currently the **Harry Leonard (NCT-D) # 10**, operated by Chevron U.S.A.

Offset operator notification is required by NMOCD Rule 104.D (2). Operators are allowed 20 days from the Division's receipt of this application to file any objections.

If you have any questions or require any further information concerning this application, please feel free to contact me.

Yours very truly,

A handwritten signature in black ink, appearing to read "C.J. Affeld".

C.J. Affeld
Chevron U.S.A. Production Co.
Petroleum Engineer
Midland, Texas
ph. (915) 687 - 7271
fx. (915) 687 - 7905
e-mail: caff@chevron.com

Attachments

SENDER: COMPLETE THIS SECTION

- Complete items 1, 2, and 3. Also complete item 4 if Restricted Delivery is desired.
- Print your name and address on the reverse so that we can return the card to you.
- Attach this card to the back of the mailpiece, or on the front if space permits.

1. Article Addressed to:

BP
P O BOX 3092
HOUSTON TX 77250

W.A. Ramsay A Com #4

2. Article Number (Copy from service label)

COMPLETE THIS SECTION ON DELIVERY

A. Received by (Please Print Clearly) B. Date of Delivery

C. Signature

X☐ Agent
☐ AddresseeD. Is delivery address different from item 1? ☐ Yes
If YES, enter delivery address below: ☐ No

3. Service Type

☒ Certified Mail ☐ Express Mail
☐ Registered ☐ Return Receipt for Merchandise
☐ Insured Mail ☐ C.O.D.4. Restricted Delivery? (Extra Fee) ☐ Yes

PS Form 3811, July 1999

Domestic Return Receipt

102595-00-M-0952

SENDER: COMPLETE THIS SECTION

- Complete items 1, 2, and 3. Also complete item 4 if Restricted Delivery is desired.
- Print your name and address on the reverse so that we can return the card to you.
- Attach this card to the back of the mailpiece, or on the front if space permits.

1. Article Addressed to:

BURLINGTON RESOURCES
P O BOX 51810
MIDLAND TX 79702

W.A. Ramsay A Com #4

2. Article Number (Copy from service label)

COMPLETE THIS SECTION ON DELIVERY

A. Received by (Please Print Clearly) B. Date of Delivery

C. Signature

X☐ Agent
☐ AddresseeD. Is delivery address different from item 1? ☐ Yes
If YES, enter delivery address below: ☐ No

Service Type

☒ Certified Mail ☐ Express Mail
☐ Registered ☐ Return Receipt for Merchandise
☐ Insured Mail ☐ C.O.D.4. Restricted Delivery? (Extra Fee) ☐ Yes

PS Form 3811, July 1999

Domestic Return Receipt

102595-00-M-0952

SENDER: COMPLETE THIS SECTION

- Complete items 1, 2, and 3. Also complete item 4 if Restricted Delivery is desired.
- Print your name and address on the reverse so that we can return the card to you.
- Attach this card to the back of the mailpiece, or on the front if space permits.

1. Article Addressed to:

CLAYTON WILLIAMS ENERGY INC
6 DESTA DRIVE STE 3000
MIDLAND TX 79705

W.A. Ramsay A Com #4

2. Article Number (Copy from service label)

COMPLETE THIS SECTION ON DELIVERY

A. Received by (Please Print Clearly) B. Date of Delivery

C. Signature

X☐ Agent
☐ AddresseeD. Is delivery address different from item 1? ☐ Yes
If YES, enter delivery address below: ☐ No

Service Type

☒ Certified Mail ☐ Express Mail
☐ Registered ☐ Return Receipt for Merchandise
☐ Insured Mail ☐ C.O.D.4. Restricted Delivery? (Extra Fee) ☐ Yes

PS Form 3811, July 1999

Domestic Return Receipt

102595-00-M-0952

SENDER: COMPLETE THIS SECTION

- Complete items 1, 2, and 3. Also complete item 4 if Restricted Delivery is desired.
- Print your name and address on the reverse so that we can return the card to you.
- Attach this card to the back of the mailpiece, or on the front if space permits.

1. Article Addressed to:

CONOCO INC
10 DESTA DRIVE STE 100W
MIDLAND TX 79705

W.A. Ramsay A Com #4

2. Article Number (Copy from service label)

COMPLETE THIS SECTION ON DELIVERY

A. Received by (Please Print Clearly) B. Date of Delivery

C. Signature

X☐ Agent
☐ AddresseeD. Is delivery address different from item 1? ☐ Yes
If YES, enter delivery address below: ☐ No

Service Type

- ☒ Certified Mail ☐ Express Mail
☐ Registered ☐ Return Receipt for Merchandise
☐ Insured Mail ☐ C.O.D.

4. Restricted Delivery? (Extra Fee) ☐ Yes

PS Form 3811, July 1999

Domestic Return Receipt

102595-00-M-0952

SENDER: COMPLETE THIS SECTION

- Complete items 1, 2, and 3. Also complete item 4 if Restricted Delivery is desired.
- Print your name and address on the reverse so that we can return the card to you.
- Attach this card to the back of the mailpiece, or on the front if space permits.

1. Article Addressed to:

OXY USA
P O BOX 50250
MIDLAND TX 79702

W.A. Ramsay A Com #4

2. Article Number (Copy from service label)

COMPLETE THIS SECTION ON DELIVERY

A. Received by (Please Print Clearly) B. Date of Delivery

C. Signature

X☐ Agent
☐ AddresseeD. Is delivery address different from item 1? ☐ Yes
If YES, enter delivery address below: ☐ No

Service Type

- ☒ Certified Mail ☐ Express Mail
☐ Registered ☐ Return Receipt for Merchandise
☐ Insured Mail ☐ C.O.D.

4. Restricted Delivery? (Extra Fee) ☐ Yes

PS Form 3811, July 1999

Domestic Return Receipt

102595-00-M-0952

SENDER: COMPLETE THIS SECTION

- Complete items 1, 2, and 3. Also complete item 4 if Restricted Delivery is desired.
- Print your name and address on the reverse so that we can return the card to you.
- Attach this card to the back of the mailpiece, or on the front if space permits.

1. Article Addressed to:

RAPTOR RESOURCES
P O BOX 2342
MIDLAND TX 79702

W.A. Ramsay A Com #4

2. Article Number (Copy from service label)

COMPLETE THIS SECTION ON DELIVERY

A. Received by (Please Print Clearly) B. Date of Delivery

C. Signature

X☐ Agent
☐ AddresseeD. Is delivery address different from item 1? ☐ Yes
If YES, enter delivery address below: ☐ No

Service Type

- ☒ Certified Mail ☐ Express Mail
☐ Registered ☐ Return Receipt for Merchandise
☐ Insured Mail ☐ C.O.D.

4. Restricted Delivery? (Extra Fee) ☐ Yes

PS Form 3811, July 1999

Domestic Return Receipt

102595-00-M-0952

Submit 3 Copies
to Appropriate
District Office

State of New Mexico
Energy, Minerals and Natural Resources Department

Form C-103
Revised 1-1-89

DISTRICT I
P.O. Box 1980, Hobbs NM 88241-1980

DISTRICT II
P.O. Drawer DD, Artesia, NM 88210

DISTRICT III
1000 Rio Brazos Rd., Aztec, NM 87410

OIL CONSERVATION DIVISION

P.O. Box 2088
Santa Fe, New Mexico 87504-2088

WELL API NO.
30-025-04911

5. Indicate Type of Lease
STATE ☒ FEE ☐

6. State Oil & Gas Lease No.

7. Lease Name or Unit Agreement Name

W. A. RAMSAY (NCT-A) COM

8. Well No.

1

9. Pool name or Wildcat

JALMAT;TAN-YATES-7 RVRS (PRO GAS)

SUNDRY NOTICES AND REPORTS ON WELLS

(DO NOT USE THIS FORM FOR PROPOSALS TO DRILL OR TO DEEPEN OR PLUG BACK TO A
DIFFERENT RESERVOIR. USE "APPLICATION FOR PERMIT"
(FORM C-101) FOR SUCH PROPOSALS.)

1. Type of Well:

OIL
WELL ☐

GAS
WELL ☒

OTHER

2. Name of Operator

Chevron U.S.A. Inc.

3. Address of Operator

P.O. Box 1150, Midland, TX 79702

4. Well Location

Unit Letter M : 330 Feet From The SOUTH Line and 330 Feet From The WEST Line

Section

34

Township

21S

Range

36E

NMPM

LEA

County

10. Elevation (Show whether DF, RKB, RT, GR, etc.)

3562'

11. Check Appropriate Box to Indicate Nature of Notice, Report, or Other Data

NOTICE OF INTENTION TO:

PERFORM REMEDIAL WORK ☐

PLUG AND ABANDON ☐

TEMPORARILY ABANDON ☐

CHANGE PLANS ☐

PULL OR ALTER CASING ☐

OTHER: ☐

SUBSEQUENT REPORT OF:

REMEDIAL WORK ☐ ALTERING CASING ☐

COMMENCE DRILLING OPNS. ☐ PLUG AND ABANDONMENT ☒

CASING TEST AND CEMENT JOB ☐

OTHER: ☐

12. Describe Proposed or Completed Operations (Clearly state all pertinent details, and give pertinent dates, including estimated date of starting any proposed work) SEE RULE 1103.

POH W/TBG. SET CIRC @ 3045'. PPD 450 SX CL "C" CMT; TAGGED @ 2799'. PERFD CSG @ 2200'. RAN FREE POINT, CUT 8-5/8" CSG @ 2330'; TAGGED STUB @ 2337'. CIRC W/10 PPG SALT MUD. SPOTTED 60 SX CMT @ 2459'. PPD 440 SX CL "C" @ 2304'; TAGGED @ 1460'. PERFD SQZ HOLES @ 930'. SET CIRC @ 880'; COULD NOT CIRC. SQZD PERF HOLES @ 930' W/300 SX CMT (PER OCD). ESTAB INJ RATE 2 BPM @ 400#. PPD 50 SX CL "C", LEFT 2 BBLS ON TOP OF CIRC. PERFD @ 320'. SET CIRC @ 286'; PPD 350 SX CL "C", LEFT 2 BBLS ON TOP OF CIRC. PERFD @ 200', UNABLE TO CIRC. PERFD @ 100' W/8 HOLES. PPD 250 SX CL "C" UP 16"X20" ANN & LET IT RUN DN THE OUTSIDE 20" UNTIL CELLAR HAD CMT 1" DEEP. CUT OFF 10-3/4" CSG INSIDE 13-3/8" & CAPPED. WELDED PLATE BETWEEN 13-3/8" & 16" CSG. INSTALLED DRY HOLE MARKER.

P&A'D 11/18/97

I hereby certify that the information above is true and complete to the best of my knowledge and belief.

SIGNATURE

J. K. Ripley

TITLE

TECHNICAL ASSISTANT

DATE

12/4/97

TYPE OR PRINT NAME

J. K. RIPLEY

TELEPHONE NO. (915)687-7148

(This space for State Use)

APPROVED BY

Charlie Ferrin

TITLE

OIL & GAS INSPECTOR

DATE

APR 23 1998

CONDITIONS OF APPROVAL, IF ANY: