

MERRION OIL & GAS CORPORATION OIL CONSERVATION DIVISION

610 REILLY AVE. • P. O. Box 840

FARMINGTON, NEW MEXICO 87499

RECEIVED

'91 AUG 8 AM 8 39

August 7, 1991

Mr. William Lemay
New Mexico Oil Conservation Division
P. O. Box 2088
Santa Fe, NM 87503

Subject: Order NSL-2998
Federal 28-2
1940' FSL & 1120' FEL
Sec 28, T20N, R5W
McKinley County, NM

Dear Mr. Lemay:

Merrion Oil & Gas Corporation requests your approval for a non-standard oil well location for the Federal 28 No. 2 well at the footages indicated above. NSL-2998 was issued March 15, 1991 approving a non-standard location at different footages. We have since moved the location again to avoid archaeological sites and optimize geology.

In moving to the new well spot the 40 acre dedication is now the NE/4 SE/4 of Section 28.

We are submitting the following for your consideration:

- 1.) C-102 plat showing the new location of the well;
- 2.) Plat showing offset ownership;
- 3.) Affidavit of notification of offset owners.

A copy of this application is being submitted to all offset owners by certified mail with a request that they furnish your Santa Fe office with a waiver of objection.

Yours truly,



Steven S. Dunn
Operations Manager

SSD/lis

cc: Well File
Mr. Ernie Busch, Aztec OCD

Submit to Appropriate
District Office
State Lease - 4 copies
Fee Lease - 3 copies

State of New Mexico
Energy, Minerals and Natural Resources Department

Form C-102
Revised 1-1-89

OIL CONSERVATION DIVISION

DISTRICT I
P.O. Box 1980, Hobbs, NM 88240

P.O. Box 2088

Santa Fe, New Mexico 87504-2088

DISTRICT II
P.O. Drawer DD, Artesia, NM 88210

DISTRICT III
1000 Rio Brazos Rd., Aztec, NM 87410

WELL LOCATION AND ACREAGE DEDICATION PLAT

All Distances must be from the outer boundaries of the section

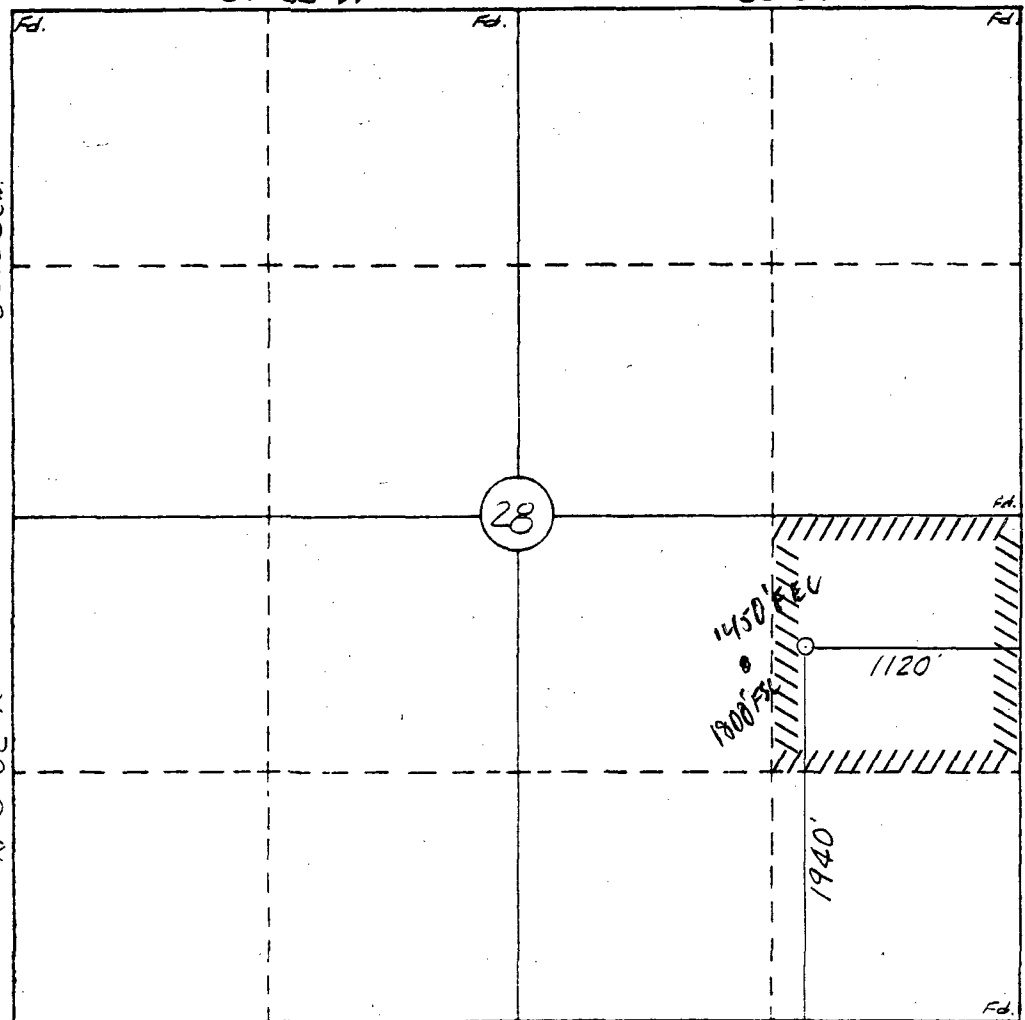
Operator MERRION OIL & GAS CORPORATION			Lease FEDERAL 28		Well No. 2
Unit Letter I	Section 28	Township 20 N	Range 5 W	County McKinley	
Actual Footage Location of Well: 1940 feet from the South line and 1120 feet from the East line					
Ground level Elev. 6801	Producing Formation Entrada		Pool Ojo Encino	Dedicated Acreage: 40 Acres	

1. Outline the acreage dedicated to the subject well by colored pencil or hachure marks on the plat below.
2. If more than one lease is dedicated to the well, outline each and identify the ownership thereof (both as to working interest and royalty).
3. If more than one lease of different ownership is dedicated to the well, have the interest of all owners been consolidated by communitization, unitization, force-pooling, etc.?
☐ Yes ☐ No If answer is "yes" type of consolidation _____
If answer is "no" list the owners and tract descriptions which have actually been consolidated. (Use reverse side of this form if necessary.)
No allowable will be assigned to the well until all interests have been consolidated (by communitization, unitization, forced-pooling, or otherwise) or until a non-standard unit, eliminating such interest, has been approved by the Division.

0 330 660 990 1320 1650 1980 2310 2640 2000 1500 1000 500 0

$589^{\circ}55'W$

80.09cm.



OPERATOR CERTIFICATION

I hereby certify that the information contained herein is true and complete to the best of my knowledge and belief.

Signature

Printed Name

Steven S. Dunn

Position

Operations Manager

Company

Merrion Oil & Gas

Date

August 7, 1991

SURVEYOR CERTIFICATION

I hereby certify that the well location shown on this plat was plotted from field notes of actual surveys made by me or under my supervision, and that the same is true and correct to the best of my knowledge and belief.

6-21-91

Date Surveyed

William T. Mahnke II

Signature & Seal of Professional Surveyor

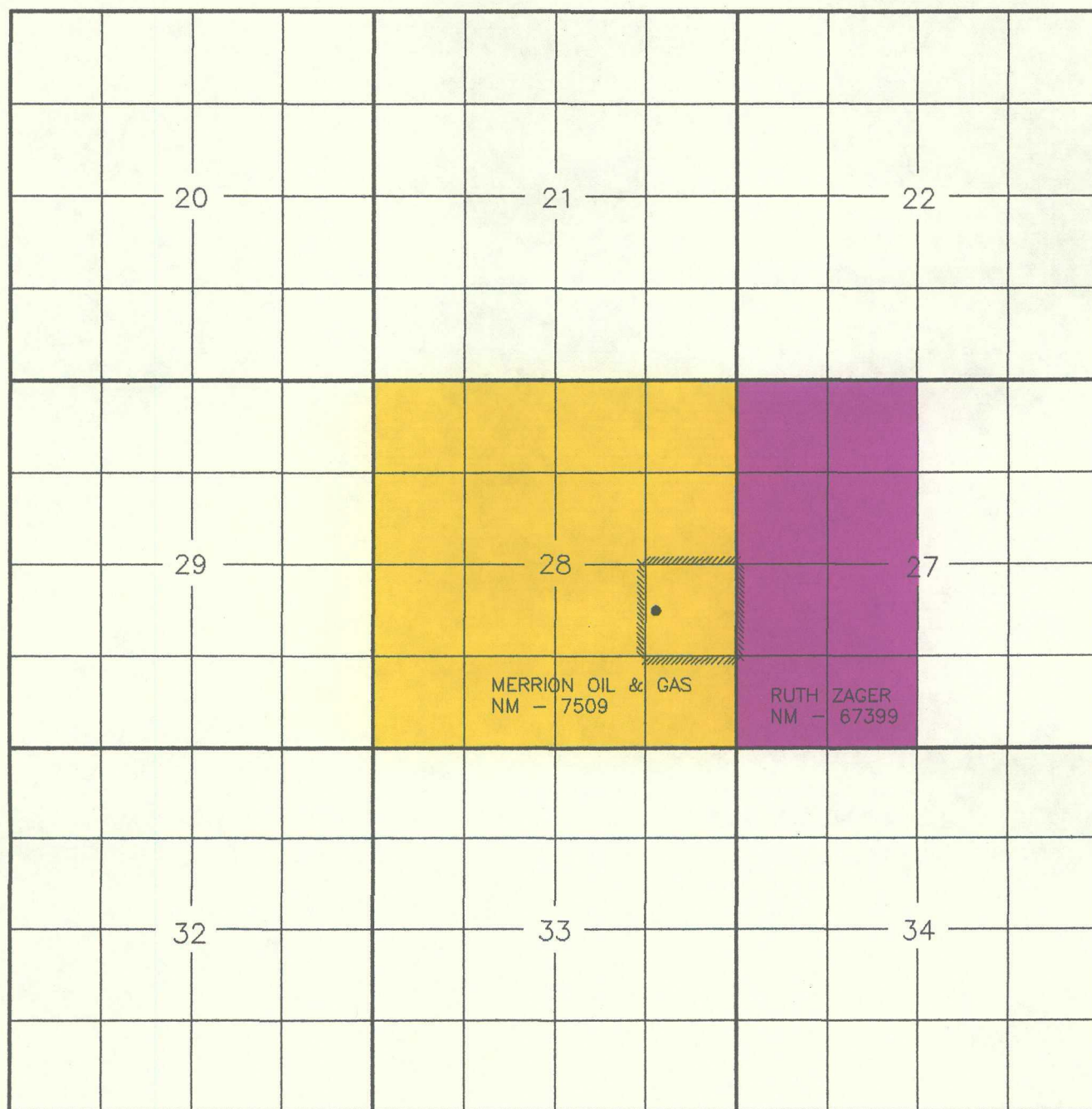
#8466
Certificate No. 8466

MERRION OIL & GAS CORPORATION

FEDERAL 28 #2

1120' FEL & 1940' FSL
SECTION 28

TOWNSHIP 20N RANGE 5W COUNTY MCKINLEY STATE NM




DATE: 8-7-91
DRFT: M.E.G.

FEDERAL 28 NO. 2
1940' FSL & 1120' FEL
Sec 28, T20N, R5W
McKinley County, NM

I hereby certify that the following offset owners/operators have been notified by certified mail of our application for administrative approval for non-standard oil well location for the plugback and recompletion of the above well.

Ms. Ruth Zager
237 Hamilton Road
Merion Station, PA 19066

San Juan County
State of New Mexico



Lesa Sullivan
August 7, 1991

My commission expires:
August 7, 1994



STATE OF NEW MEXICO
ENERGY, MINERALS and NATURAL RESOURCES DEPARTMENT

OIL CONSERVATION DIVISION
AZTEC DISTRICT OFFICE

'91 AUG 15 AM 8 53

1000 RIO BRAZOS ROAD
AZTEC, NEW MEXICO 87410
(505) 334-6178

ATTN: Mike Stogner

Date: 8-14-91

Oil Conservation Division
P.O. Box 2088
Santa Fe, NM 87504-2088

RE: Proposed MC _____
Proposed NSL X _____
Proposed WFX _____
Proposed NSP _____

Proposed DHC _____
Proposed SWD _____
Proposed PMX _____
Proposed DD _____

G. Elemen:

I have examined the application received on 8-8-91
for the Meridian Oil & Gas Corp. Federal 28 #2
OPERATOR LEASE & WELL NO.

I-28-204-541 and my recommendations are as follows:
UL-S

Approve

Yours truly,

Eric Bruch