



Chevron U.S.A. Inc.
P.O. Box 1150, Midland, TX 79702
RECEIVED

Permian Basin Production Business Unit

01 FEB 25 AM 10 05

February 20, 1991

ADMINISTRATIVE APPLICATION FOR
UNORTHODOX GAS WELL LOCATION
AND SIMULTANEOUS DEDICATION
JALMAT TANSIL YT 7 RVRS (PRO GAS)
1980' FNL AND 660' FEL
SECTION 4, T-22-S, R-36-E, NMPM
LEA COUNTY, NEW MEXICO

State Of New Mexico
Energy, Minerals & Natural Resources Dept.
Oil Conservation Division
P. O. Box 2088
Santa Fe, New Mexico 87504

Attention: Mr. William J. LeMay - Director

Gentlemen:

Chevron U.S.A. Inc. respectfully requests your approval of our administrative application for the subject Unorthodox Gas Well Location and Simultaneous Dedication.

Chevron has just recently re-completed it's ~~J. F. Janda~~ (NCT-F) Well No. 16 in the Jalmat Tansil Yates Seven Rivers (Pro Gas) Pool. It is our desire to simultaneously dedicate an existing 600-acre Jalmat Gas Proration Unit assigned to our J. F. Janda (NCT-F) Well No. 13 (Order R-5523) to both the No. 16 and No. 13 wells. As a result, the location of the J. F. Janda Well No. 16 is unorthodox in that it is less than 990' from the outer boundary of the proration unit. The location of Well No. 16 is 1980 feet FNL and 660 feet FEL of Section 4, T-22-S, R-36-E, NMPM, Lea County, New Mexico.

In order to prevent waste, Chevron respectfully requests your approval of this administrative application for an unorthodox gas well location and simultaneous dedication under the provisions of Rule 104 (F). Attached is a map showing offset

operators and a Form C-102. A copy of this letter and attachments are being furnished to the offset operators by Certified Mail, as notice of this application.

If you have any questions or require any further information concerning this application, please contact me at (915) 687-7246.

Yours very truly,

A. W. Bohling

A. W. BOHLING

awb
Attachments
Enclosures

cc: NMOCD - Hobbs

CHEVRON U.S.A. INC.
J. F. Janda (NCT-F) Lease
Well No. 16

Application For An Unorthodox
Gas Well Location
and
Simultaneous Dedication of Acreage
Jalmat Tansil Yt 7 Rvrs (Pro Gas)
1980' FNL and 660' FEL
Section 4, T22S, R36E
Lea County, New Mexico


OFFSET OPERATORS

ARCO Oil and Gas Company
P.O. Box 1610
Midland, Texas 79702

Hal J. Rasmusen
Six Desta Drive
Suite 5850
Midland, Texas 79705

CHEVRON U.S.A. INC.
J. F. Janda (NCT-F) Lease
Well No. 16

Application For An Unorthodox
 Gas Well Location
 and
 Simultaneous Dedication of Acreage
 Jalmat Tansil Yt 7 Rvrs (Pro Gas)
 1980' FNL and 660' FEL
 Section 4, T22S, R36E
 Lea County, New Mexico



Submit to Appropriate
District Office
State Lease - 4 copies
Fee Lease - 3 copies

State of New Mexico
Energy, Minerals and Natural Resources Department

Form C-102
Revised 1-1-89

OIL CONSERVATION DIVISION

P.O. Box 2088
Santa Fe, New Mexico 87504-2088

DISTRICT I
P.O. Box 1980, Hobbs, NM 88240

DISTRICT II
P.O. Drawer DD, Artesia, NM 88210

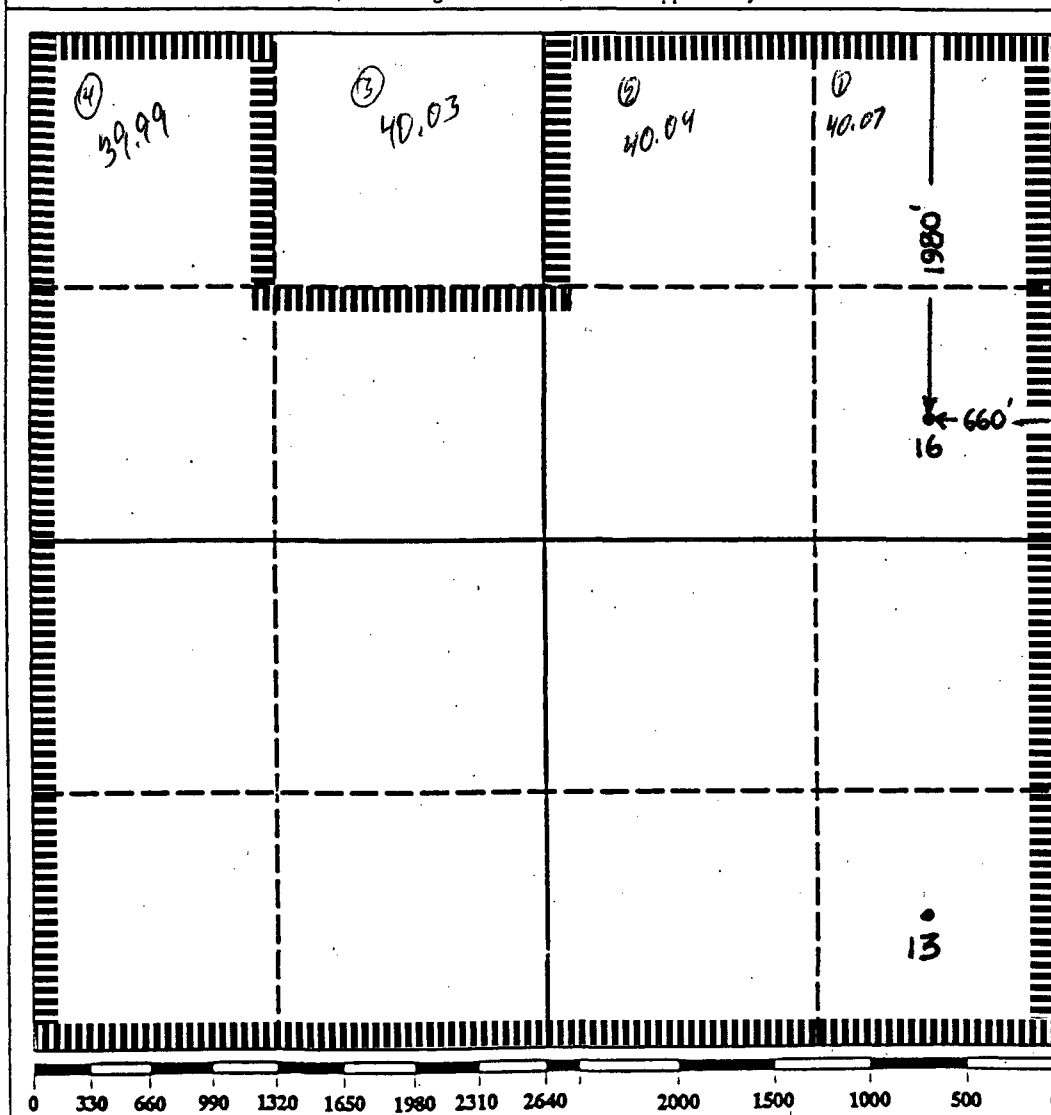
DISTRICT III
1000 Rio Brazos Rd., Aztec, NM 87410

WELL LOCATION AND ACREAGE DEDICATION PLAT

All Distances must be from the outer boundaries of the section

Operator Chevron U.S.A., Inc.			Lease J. F. Janda (NCT-F)		Well No. 16
Unit Letter H	Section 4	Township 22S	Range 36E	County Lea	NMPM
Actual Footage Location of Well: 1980 feet from the North line and 660 feet from the East line					
Ground level Elev.	Producing Formation Tansil Yates 7 Rivers		Pool Jalmat Gas Pool		Dedicated Acreage: 600 Acres

1. Outline the acreage dedicated to the subject well by colored pencil or hatchure marks on the plat below.
2. If more than one lease is dedicated to the well, outline each and identify the ownership thereof (both as to working interest and royalty).
3. If more than one lease of different ownership is dedicated to the well, have the interest of all owners been consolidated by communitization, unitization, force-pooling, etc.?
☐ Yes ☐ No If answer is "yes" type of consolidation _____
If answer is "no" list the owners and tract descriptions which have actually been consolidated. (Use reverse side of this form if necessary). _____
No allowable will be assigned to the well until all interests have been consolidated (by communitization, unitization, forced-pooling, or otherwise) or until a non-standard unit, eliminating such interest, has been approved by the Division.



OPERATOR CERTIFICATION

I hereby certify that the information contained herein is true and complete to the best of my knowledge and belief.

Signature *Alan W. Bohling*
Printed Name Alan W. Bohling
Position Proration Engineer
Company Chevron U.S.A., Inc.
Date February 20, 1991

SURVEYOR CERTIFICATION

I hereby certify that the well location shown on this plat was plotted from field notes of actual surveys made by me or under my supervision, and that the same is true and correct to the best of my knowledge and belief.

Date Surveyed _____
Signature & Seal of Professional Surveyor _____
Certificate No. _____

OIL CONSERVATION DIVISION

P.O. Box 2088
Santa Fe, New Mexico 87504-2088

DISTRICT I

P.O. Box 1980, Hobbs, NM 88240

DISTRICT II

P.O. Drawer DD, Artesia, NM 88210

DISTRICT III


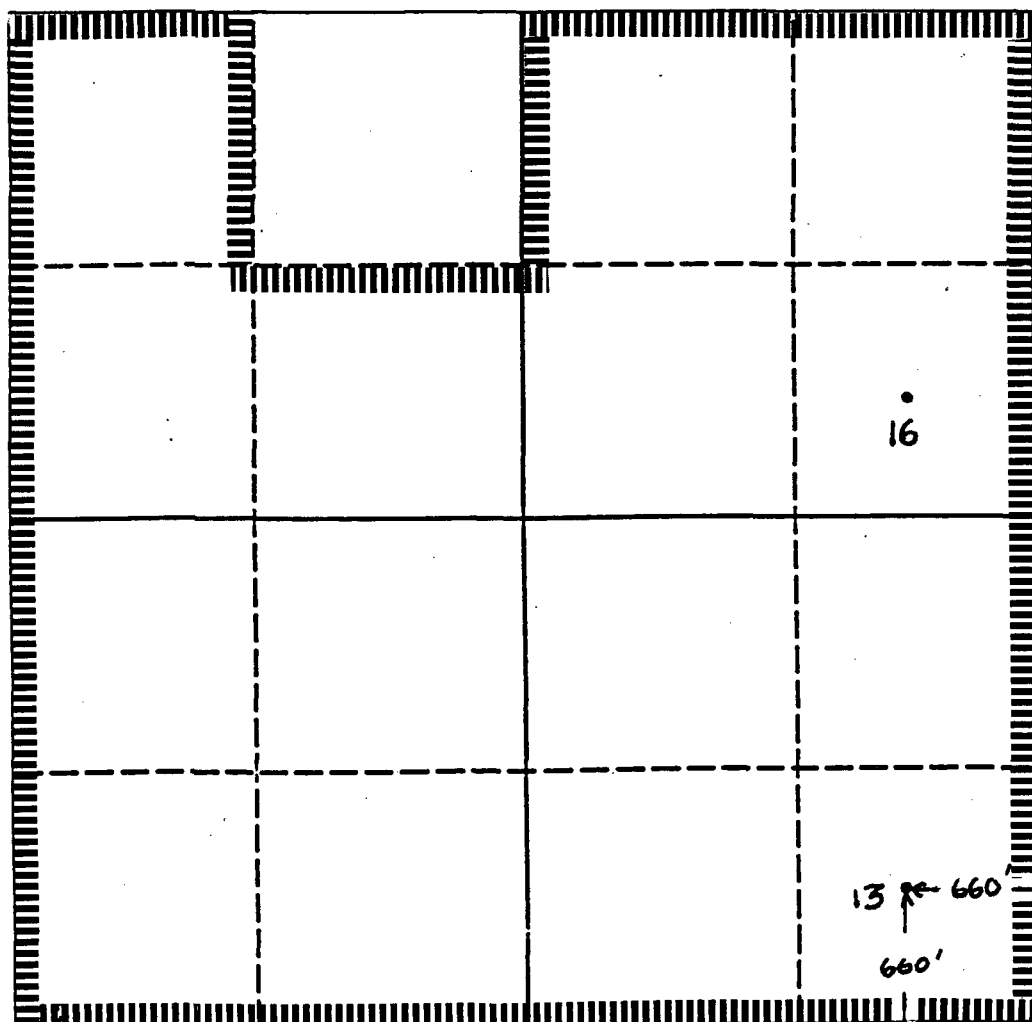
1000 Rio Brazos Rd., Aztec, NM 87410

WELL LOCATION AND ACREAGE DEDICATION PLAT

All Distances must be from the outer boundaries of the section

Operator Chevron U.S.A., Inc.			Lease J. F. Janda (NCT-F)		Well No. 13
Unit Letter P	Section 4	Township 22S	Range 36E	County Lea	
Actual Footage Location of Well: 660 feet from the South line and 660 feet from the East line					
Ground level Elev.	Producing Formation Tansil Yates 7 Rivers		Pool Jalmat Gas Pool	Dedicated Acreage: 600 Acres	

- Outline the acreage dedicated to the subject well by colored pencil or hatchure marks on the plat below.
- If more than one lease is dedicated to the well, outline each and identify the ownership thereof (both as to working interest and royalty).
- If more than one lease of different ownership is dedicated to the well, have the interest of all owners been consolidated by communitization, unitization, force-pooling, etc.?
☐ Yes ☐ No If answer is "yes" type of consolidation _____
If answer is "no" list the owners and tract descriptions which have actually been consolidated. (Use reverse side of this form if necessary). _____
No allowable will be assigned to the well until all interests have been consolidated (by communitization, unitization, forced-pooling, or otherwise) or until a non-standard unit, eliminating such interest, has been approved by the Division.



OPERATOR CERTIFICATION

I hereby certify that the information contained herein is true and complete to the best of my knowledge and belief.

Signature

Alan W. Bohling

Printed Name

Alan W. Bohling

Position

Proration Engineer

Company

Chevron U.S.A., Inc.

Date

February 20, 1991

SURVEYOR CERTIFICATION

I hereby certify that the well location shown on this plat was plotted from field notes of actual surveys made by me or under my supervision, and that the same is true and correct to the best of my knowledge and belief.

Date Surveyed

Signature & Seal of
Professional Surveyor

Certificate No.

BEFORE THE OIL CONSERVATION COMMISSION
OF THE STATE OF NEW MEXICO

IN THE MATTER OF THE HEARING
CALLED BY THE OIL CONSERVATION
COMMISSION OF NEW MEXICO FOR
THE PURPOSE OF CONSIDERING:

CASE NO. 6007
Order No. R-5523
GAR

APPLICATION OF GULF ENERGY AND MINERALS
COMPANY FOR A NON-STANDARD PRORATION UNIT,
SIMULTANEOUS DEDICATION AND UNORTHODOX
LOCATIONS, LEA COUNTY, NEW MEXICO.

ORDER OF THE COMMISSION

BY THE COMMISSION:

This cause came on for hearing at 9 a.m. on August 31, 1977,
at Santa Fe, New Mexico, before Examiner Daniel S. Nutter.

NOW, on this 6th day of September, 1977, the Commission,
a quorum being present, having considered the testimony, the
record, and the recommendations of the Examiner, and being fully
advised in the premises,

FINDS:

(1) That due public notice having been given as required
by law, the Commission has jurisdiction of this cause and the
subject matter thereof.

7 (2) That the applicant, Gulf Energy and Minerals Company,
seeks approval of a 600-acre non-standard gas proration unit
comprising all of Section 4 except the NE/4 NW/4 thereof, Township
22 South, Range 36 East, NMPM, to be dedicated to its J. F. Janda
Wells No. 7, located in Unit K, and Nos. 12 and 13, at unorthodox
locations in Units O and P, respectively, of said Section 4.

(3) That the entire non-standard proration unit may
reasonably be presumed productive of gas from the Jalmat Gas Pool
and that the entire non-standard gas proration unit can be
efficiently and economically drained and developed by the
aforesaid wells.

(4) That approval of the subject application will afford
the applicant the opportunity to produce his just and equitable
share of the gas in the Jalmat Gas Pool, will prevent the economic
loss caused by the drilling of unnecessary wells, avoid the
augmentation of risk arising from the drilling of an excessive
number of wells, and will otherwise prevent waste and protect
correlative rights.

Case No. 6007
Order No. R-5523

(5) That Order No. R-4288, which previously approved the subject 600-acre non-standard proration unit for dedication to Wells Nos. 7 and 13 only, should be superseded.

IT IS THEREFORE ORDERED:


(1) That a 600-acre non-standard gas proration unit in the Jalmat Gas Pool comprising all of Section 4 except the NE/4 NW/4 thereof, Township 22 South, Range 36 East, NMPM, Lea County, New Mexico, is hereby established and simultaneously dedicated to its J. F. Janda Wells No. 7 located in Unit K and Nos. 12 and 13, at unorthodox locations in Units O and P, respectively, of said Section 4.

(2) That Commission Order No. R-4288, dated April 17, 1972, is hereby superseded.


(3) That jurisdiction of this cause is retained for the entry of such further orders as the Commission may deem necessary.

DONE at Santa Fe, New Mexico, on the day and year hereinabove designated.

STATE OF NEW MEXICO
OIL CONSERVATION COMMISSION


PHIL R. LUCERO, Chairman

EMERY C. ARNOLD, Member


JOE D. RAMEY, Member & Secretary

S E A L



Chevron U.S.A. Inc.
P.O. Box 1150, Midland, TX 79702

Permian Basin Production Business Unit

February 20, 1991

**WAIVER REQUEST
UNORTHODOX GAS WELL LOCATION
AND SIMULTANEOUS DEDICATION
JALMAT TANSIL YT 7 RVRS (PRO GAS)
1980' FNL AND 660' FEL
SECTION 4, T-22-S, R-36-E, NMPM
LEA COUNTY, NEW MEXICO**

ARCO Oil and Gas Company
P.O. Box 1610
Midland, Texas 79702

Gentlemen:

Attached is a copy of Chevron's administrative application for NMOCD approval of an Unorthodox Gas Well Location and Simultaneous Dedication in the Jalmat Tansil Yates Seven Rivers (Pro Gas) Pool.

Chevron has just recently re-completed it's J. F. Janda (NCT-F) Well No. 16 in the Jalmat Tansil Yates Seven Rivers (Pro Gas) Pool. It is our desire to simultaneously dedicate an existing 600-acre Jalmat Gas Proration Unit assigned to our J. F. Janda (NCT-F) Well No. 13 (Order R-5523) to both the No. 16 and No. 13 wells. As a result, the location of the J. F. Janda Well No. 16 is unorthodox. The location of Well No. 16 is 1980 feet FNL and 660 feet FEL of Section 4, T-22-S, R-36-E, NMPM, Lea County, New Mexico.

As an offset operator, if you do not have any objections to the attached application, please sign the enclosed waivers and mail the original and two copies to the NMOCD in Santa Fe and one copy to the NMOCD in Hobbs. We would also request that you send a copy to Chevron U.S.A. Inc. in Midland. We have enclosed self addressed, stamped envelopes for your convenience.

If you have any questions, please contact Mr. A. W. Bohling at (915) 687-7246. Your prompt consideration in the above matter is appreciated.

Yours very truly,

Alan W. Bohling

A. W. BOHLING
Proration Engineer



Chevron U.S.A. Inc.
P.O. Box 1150, Midland, TX 79702

Permian Basin Production Business Unit

February 20, 1991

**WAIVER REQUEST
UNORTHODOX GAS WELL LOCATION
AND SIMULTANEOUS DEDICATION
JALMAT TANSIL YT 7 RVRS (PRO GAS)
1980' FNL AND 660' FEL
SECTION 4, T-22-S, R-36-E, NMPM
LEA COUNTY, NEW MEXICO**

Hal J. Rasmusen
Six Desta Drive
Suite 5850
Midland, Texas 79705

Gentlemen:

Attached is a copy of Chevron's administrative application for NMOCD approval of an Unorthodox Gas Well Location and Simultaneous Dedication in the Jalmat Tansil Yates Seven Rivers (Pro Gas) Pool.

Chevron has just recently re-completed it's J. F. Janda (NCT-F) Well No. 16 in the Jalmat Tansil Yates Seven Rivers (Pro Gas) Pool. It is our desire to simultaneously dedicate an existing 600-acre Jalmat Gas Proration Unit assigned to our J. F. Janda (NCT-F) Well No. 13 (Order R-5523) to both the No. 16 and No. 13 wells. As a result, the location of the J. F. Janda Well No. 16 is unorthodox. The location of Well No. 16 is 1980 feet FNL and 660 feet FEL of Section 4, T-22-S, R-36-E, NMPM, Lea County, New Mexico.

As an offset operator, if you do not have any objections to the attached application, please sign the enclosed waivers and mail the original and two copies to the NMOCD in Santa Fe and one copy to the NMOCD in Hobbs. We would also request that you send a copy to Chevron U.S.A. Inc. in Midland. We have enclosed self addressed, stamped envelopes for your convenience.

If you have any questions, please contact Mr. A. W. Bohling at (915) 687-7246. Your prompt consideration in the above matter is appreciated.

Yours very truly,

Alan W. Bohling

A. W. BOHLING
Proration Engineer

CHEVRON U.S.A. INC.
J. F. Janda (NCT-F) Lease
Well No. 16

Application For An Unorthodox
Gas Well Location
and
Simultaneous Dedication of Acreage
Jalmat Tansil Yt 7 Rvrs (Pro Gas)
1980' FNL and 660' FEL
Section 4, T22S, R36E
Lea County, New Mexico

WAIVER TO OBJECTION

We, the undersigned, as an offset operator, waive any objection to Chevron U.S.A. Inc.'s application for NMOCD approval of an Unorthodox Gas Well Location in the Jalmat Tansil Yt 7 Rvrs (Pro Gas) Pool. This location is 1980 feet FNL and 660 feet FEL, Section 4, T-22-S, R-36-E, NMPM, Lea County, New Mexico. We further understand that this well, along with the J. F. Janda (NCT-F) No. 13, will be simultaneously dedicated to an existing 600-acre Gas Proration Unit comprising all except the NE/4 NW/4 of Section 4, T-22-S, R-36-E, NMPM, Lea County, New Mexico.

Company: _____
Representative: _____
Signature: _____
Title: _____
Date: _____

OIL CONSERVATION DIVISION
RECEIVED

'91 FEB 27 AM 9 10

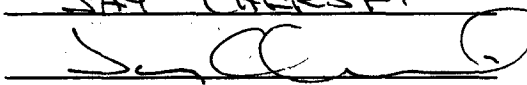
CHEVRON U.S.A. INC.

~~J. F. Janda (NCT-F) Lease~~
~~(Well No. 16)~~

Application For An Unorthodox
Gas Well Location
and
Simultaneous Dedication of Acreage
Jalmat Tansil Yt 7 Rvrs (Pro Gas)
1980' FNL and 660' FEL
Section 4, T22S, R36E
Lea County, New Mexico

WAIVER TO OBJECTION

We, the undersigned, as an offset operator, waive any objection to Chevron U.S.A. Inc.'s application for NMOC approval of an Unorthodox Gas Well Location in the Jalmat Tansil Yt 7 Rvrs (Pro Gas) Pool. This location is 1980 feet FNL and 660 feet FEL, Section 4, T-22-S, R-36-E, NMPM, Lea County, New Mexico. We further understand that this well, along with the J. F. Janda (NCT-F) No. 13, will be simultaneously dedicated to an existing 600-acre Gas Proration Unit comprising all except the NE/4 NW/4 of Section 4, T-22-S, R-36-E, NMPM, Lea County, New Mexico.

Company: HAL J RASMUSSEN
Representative: JAY CHERSKI
Signature: 
Title: ENGINEER
Date: 2/25/91



GARREY CARRUTHERS
GOVERNOR

STATE OF NEW MEXICO
ENERGY AND MINERALS DEPARTMENT
OIL CONSERVATION DIVISION
HOBBBS DISTRICT OFFICE

OIL CONSERVATION DIVISION
RECEIVED
'91 MAR 1 AM 9 55

2-25-91

POST OFFICE BOX 1980
HOBBBS, NEW MEXICO 88241-1980
(505) 393-6161

OIL CONSERVATION DIVISION
P. O. BOX 2088
SANTA FE, NEW MEXICO 87501

RE: Proposed:

MC _____
DHC _____
NSL ☒ _____
NSP _____
SWD _____
WFX _____
PMX _____

Gentlemen:

I have examined the application for the:

Chevron USA Inc. *Q-2 Jando* *NCT-F #16 H* *4-22-36*
Operator Lease & Well No. Unit S-T-R

and my recommendations are as follows:

OK

Yours very truly,

Jerry Sexton
Jerry Sexton
Supervisor, District 1

/ed