

# MEWBOURNE OIL COMPANY

500 W. TEXAS, SUITE 1020  
MIDLAND, TEXAS 79701

915 / 682-3715  
March 27, 1991

State Of New Mexico  
Oil Conservation Division  
P. O. Box 2088  
Santa Fe, New Mexico 87504

Attention: Mr. Michael Stogner

RE: Application for Unorthodox  
Location for the  
Chalk Bluff Federal #2  
1650' FN & 1350' FWL  
Section 1, T18S-R27E  
Eddy County, New Mexico

Dear Mr. Stogner:

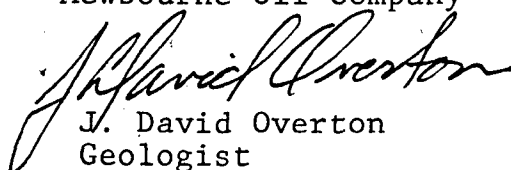
Mewbourne Oil Company finds it necessary to apply for and receive an unorthodox location to drill its Chalk Bluff Federal #2 in the North Illinois Camp - Morrow Gas Pool. Due to the proximity of buried gas pipelines for a legal location of 1980' FN & WL's, Section 1, T18S-R27E, we found a drillable location at 1650' FNL & 1350' FWL of Section 1, T18S-R27E which is far enough away from all buried pipelines (see enclosed survey plats). The enclosed topographic map shows this location to be in an area with the least amount of surface relief in the NW/4 of the section. Mewbourne has farmed in a 50% interest of the operating rights in the N/2 of the section from the base of the Abo to the Mississippian Barnett.

The enclosed isopach map of the Lower Morrow "Pink" Sand shows that the unorthodox location we require will not geologically enhance the chances of our making an economic well. This map is typical of our interpretation of the depositional trends for the primary objective Lower Morrow Sands. Atoka-Morrow Stratigraphic Cross Section F to F' shows the Lower Morrow Sands we hope to encounter in the well.

Mewbourne Oil Company feels that the proposed unorthodox location is reasonable and necessary to allow us to drill a Morrow test on our acreage. Accordingly, the offset operators have been advised of our intentions to apply for our unorthodox location.

Sincerely,

Mewbourne Oil Company

  
J. David Overton  
Geologist

New Mexico Oil Conservation Division  
P. O. Box 2088  
Santa Fe, New Mexico 87501

Attention: Mr. Michael Stogner

RE: Application for Unorthodox  
Location Drilling Permit  
Chalk Bluff Federal #2  
N/2 of Sec 1, T18S, R27E  
Eddy County, New Mexico


Gentlemen:

Estate of Lester J. Reischman, as an offset operator or owner of operating rights, has been advised of Mewbourne Oil Company's intent to drill the above referenced well at an unorthodox location 1650' FNL and 1350' FWL of Section 1, T18S, R27E, Eddy County, New Mexico.

This letter is to advise that Estate of Lester J. Reischman has no objection to granting of a permit to drill at this location and hereby waives objection and notice of hearing on this application.

Sincerely,

Mewbourne Oil Company

  
Paul Haden  
Landman

By: Lester Reischman, P.R. Est of L. J. Reischman

Date: 3-29-91

New Mexico Oil Conservation Division  
P. O. Box 2088  
Santa Fe, New Mexico 87501

Attention: Mr. Michael Stogner

RE: Application for Unorthodox  
Location Drilling Permit  
Chalk Bluff Federal #2  
N/2 of Sec 1, T18S, R27E  
Eddy County, New Mexico


Gentlemen:

Durham Inc., as an offset operator or owner of operating rights, has been advised of Mewbourne Oil Company's intent to drill the above referenced well at an unorthodox location 1650' FNL and 1350' FWL of Section 1, T18S, R27E, Eddy County, New Mexico.


This letter is to advise that Durham Inc. has no objection to granting of a permit to drill at this location and hereby waives objection and notice of hearing on this application.

Sincerely,

Mewbourne Oil Company



Paul Haden  
Landman

By: 

Date: 3/28/91

# MEWBOURNE OIL COMPANY

500 W. TEXAS, SUITE 1020  
MIDLAND, TEXAS 79701

915 / 682-3715

March 27, 1991

## CERTIFIED MAIL

Amoco Production Company  
P. O. Box 3092  
Houston, Texas 77253

Attention: Woody Allison

RE: Application for Unorthodox  
Location Drilling Permit  
North Illinois Camp Morrow  
Pool  
Chalk Bluff Federal #2 Well  
N/2 of Section 1, T18S, R27E  
Eddy County, New Mexico

Ladies and Gentlemen:

Mewbourne Oil Company, as operator, proposes to drill a well at a point located at 1650 feet from the north line and 1350 feet from the west line of the above described Section 1 to test all formations below the base of the Abo formation through the base of the Morrow formation to an approximate depth of 10,200 feet.

As Mewbourne's preferred location of 1980 feet from the north line and west lines (an orthodox location), is obstructed by underground pipelines in close proximity, Mewbourne seeks an exception to the well location requirements of Oil Conservation Division Rule 104 B.I.(a) and has applied, pursuant to Division Rule 104 F(II), for administrative approval to drill the captioned well 1650 feet from the north line and 1350 feet from the west line as described above. Mewbourne seeks approval for this location to test all formations developed on 320 acre spacing with the N/2 of the captioned Section 1 being dedicated to the well.

Mewbourne wishes to drill this well at the proposed location as we feel it is necessary if we are to recover oil and gas reserves underlying our lease. We are convinced that the distance from the proposed location to other producing wells is sufficient to insure no harmful effect on other producers.

If you have no objection to the above proposed location, please sign and date the attached Waivers of Objection and return two (2) copies to the undersigned in the enclosed self-addressed envelope. Should you have any questions regarding the above or want to discuss this matter, please call. Your prompt and favorable response will be sincerely appreciated.

Sincerely,

Mewbourne Oil Company

A handwritten signature in dark ink, appearing to read "Paul Haden", written over the typed name.

Paul Haden  
Landman

PH/nb  
enclosure

# MEWBOURNE OIL COMPANY

500 W. TEXAS, SUITE 1020

MIDLAND, TEXAS 79701

915 / 682-3715

March 27, 1991

## CERTIFIED MAIL

Arco Oil and Gas Company  
P. O. Box 1600  
Midland, Texas 79701

Attention: Lisa Petty

RE: Application for Unorthodox  
Location Drilling Permit  
North Illinois Camp Morrow  
Pool  
Chalk Bluff Federal #2 Well  
N/2 of Section 1, T18S, R27E  
Eddy County, New Mexico

Ladies and Gentlemen:

Mewbourne Oil Company, as operator, proposes to drill a well at a point located at 1650 feet from the north line and 1350 feet from the west line of the above described Section 1 to test all formations below the base of the Abo formation through the base of the Morrow formation to an approximate depth of 10,200 feet.

As Mewbourne's preferred location of 1980 feet from the north line and west lines (an orthodox location), is obstructed by underground pipelines in close proximity, Mewbourne seeks an exception to the well location requirements of Oil Conservation Division Rule 104 B.I.(a) and has applied, pursuant to Division Rule 104 F(II), for administrative approval to drill the captioned well 1650 feet from the north line and 1350 feet from the west line as described above. Mewbourne seeks approval for this location to test all formations developed on 320 acre spacing with the N/2 of the captioned Section 1 being dedicated to the well.

Mewbourne wishes to drill this well at the proposed location as we feel it is necessary if we are to recover oil and gas reserves underlying our lease. We are convinced that the distance from the proposed location to other producing wells is sufficient to insure no harmful effect on other producers.

If you have no objection to the above proposed location, please sign and date the attached Waivers of Objection and return two (2) copies to the undersigned in the enclosed self-addressed envelope. Should you have any questions regarding the above or want to discuss this matter, please call. Your prompt and favorable response will be sincerely appreciated.

Sincerely,

Mewbourne Oil Company

A handwritten signature in black ink, appearing to read 'Paul Haden', written over a horizontal line.

Paul Haden  
Landman

PH/nb  
enclosure

# MEWBOURNE OIL COMPANY

500 W. TEXAS, SUITE 1020  
MIDLAND, TEXAS 79701

915 / 682-3715

March 27, 1991

## CERTIFIED MAIL

Hondo Oil and Gas Company  
P. O. Box 2208  
Roswell, New Mexico 88202

RE: Application for Unorthodox  
Location Drilling Permit  
North Illinois Camp Morrow  
Pool  
Chalk Bluff Federal #2 Well  
N/2 of Section 1, T18S, R27E  
Eddy County, New Mexico

Ladies and Gentlemen:

Mewbourne Oil Company, as operator, proposes to drill a well at a point located at 1650 feet from the north line and 1350 feet from the west line of the above described Section 1 to test all formations below the base of the Abo formation through the base of the Morrow formation to an approximate depth of 10,200 feet.

As Mewbourne's preferred location of 1980 feet from the north line and west lines (an orthodox location), is obstructed by underground pipelines in close proximity, Mewbourne seeks an exception to the well location requirements of Oil Conservation Division Rule 104 B.I.(a) and has applied, pursuant to Division Rule 104 F(II), for administrative approval to drill the captioned well 1650 feet from the north line and 1350 feet from the west line as described above. Mewbourne seeks approval for this location to test all formations developed on 320 acre spacing with the N/2 of the captioned Section 1 being dedicated to the well.

Mewbourne wishes to drill this well at the proposed location as we feel it is necessary if we are to recover oil and gas reserves underlying our lease. We are convinced that the distance from the proposed location to other producing wells is sufficient to insure no harmful effect on other producers.



If you have no objection to the above proposed location, please sign and date the attached Waivers of Objection and return two (2) copies to the undersigned in the enclosed self-addressed envelope. Should you have any questions regarding the above or want to discuss this matter, please call. Your prompt and favorable response will be sincerely appreciated.

Sincerely,

Mewbourne Oil Company

A handwritten signature in dark ink, appearing to read "Paul Haden", written over a horizontal line.

Paul Haden  
Landman

PH/nb  
enclosure

# MEWBOURNE OIL COMPANY

500 W. TEXAS, SUITE 1020

MIDLAND, TEXAS 79701

915 / 682-3715

March 27, 1991

## CERTIFIED MAIL

Oxy USA Inc.  
P. O. Box 50250  
Midland, Texas 79710

Attention: Charles E. Dickenson

RE: Application for Unorthodox  
Location Drilling Permit  
North Illinois Camp Morrow  
Pool  
Chalk Bluff Federal #2 Well  
N/2 of Section 1, T18S, R27E  
Eddy County, New Mexico

Ladies and Gentlemen:

Mewbourne Oil Company, as operator, proposes to drill a well at a point located at 1650 feet from the north line and 1350 feet from the west line of the above described Section 1 to test all formations below the base of the Abo formation through the base of the Morrow formation to an approximate depth of 10,200 feet.

As Mewbourne's preferred location of 1980 feet from the north line and west lines (an orthodox location), is obstructed by underground pipelines in close proximity, Mewbourne seeks an exception to the well location requirements of Oil Conservation Division Rule 104 B.I.(a) and has applied, pursuant to Division Rule 104 F(II), for administrative approval to drill the captioned well 1650 feet from the north line and 1350 feet from the west line as described above. Mewbourne seeks approval for this location to test all formations developed on 320 acre spacing with the N/2 of the captioned Section 1 being dedicated to the well.

Mewbourne wishes to drill this well at the proposed location as we feel it is necessary if we are to recover oil and gas reserves underlying our lease. We are convinced that the distance from the proposed location to other producing wells is sufficient to insure no harmful effect on other producers.

If you have no objection to the above proposed location, please sign and date the attached Waivers of Objection and return two (2) copies to the undersigned in the enclosed self-addressed envelope. Should you have any questions regarding the above or want to discuss this matter, please call. Your prompt and favorable response will be sincerely appreciated.

Sincerely,

Mewbourne Oil Company

A handwritten signature in dark ink, appearing to read "Paul Haden", written over a horizontal line.

Paul Haden  
Landman

PH/nb  
enclosure

# MEWBOURNE OIL COMPANY

500 W. TEXAS, SUITE 1020

MIDLAND, TEXAS 79701

915 / 682-3715

March 27, 1991

## CERTIFIED MAIL

G. L. Wilbanks  
2200 Scurry  
Big Spring, Texas 79720

RE: Application for Unorthodox  
Location Drilling Permit  
North Illinois Camp Morrow  
Pool  
Chalk Bluff Federal #2 Well  
N/2 of Section 1, T18S, R27E  
Eddy County, New Mexico

Ladies and Gentlemen:

Mewbourne Oil Company, as operator, proposes to drill a well at a point located at 1650 feet from the north line and 1350 feet from the west line of the above described Section 1 to test all formations below the base of the Abo formation through the base of the Morrow formation to an approximate depth of 10,200 feet.


As Mewbourne's preferred location of 1980 feet from the north line and west lines (an orthodox location), is obstructed by underground pipelines in close proximity, Mewbourne seeks an exception to the well location requirements of Oil Conservation Division Rule 104 B.I.(a) and has applied, pursuant to Division Rule 104 F(II), for administrative approval to drill the captioned well 1650 feet from the north line and 1350 feet from the west line as described above. Mewbourne seeks approval for this location to test all formations developed on 320 acre spacing with the N/2 of the captioned Section 1 being dedicated to the well.

Mewbourne wishes to drill this well at the proposed location as we feel it is necessary if we are to recover oil and gas reserves underlying our lease. We are convinced that the distance from the proposed location to other producing wells is sufficient to insure no harmful effect on other producers.

If you have no objection to the above proposed location, please sign and date the attached Waivers of Objection and return two (2) copies to the undersigned in the enclosed self-addressed envelope. Should you have any questions regarding the above or want to discuss this matter, please call. Your prompt and favorable response will be sincerely appreciated.

Sincerely,

Mewbourne Oil Company

A handwritten signature in dark ink, appearing to read "Paul Haden", written in a cursive style.

Paul Haden  
Landman

PH/nb  
enclosure

# MEWBOURNE OIL COMPANY

500 W. TEXAS, SUITE 1020

MIDLAND, TEXAS 79701

915 / 682-3713

March 27, 1991

## CERTIFIED MAIL

Fina Oil and Chemical Company  
P. O. Box 2990  
Midland, Texas 79702

Attention: Kevin Pfister

RE: Application for Unorthodox  
Location Drilling Permit  
North Illinois Camp Morrow  
Pool  
Chalk Bluff Federal #2 Well  
N/2 of Section 1, T18S, R27E  
Eddy County, New Mexico

Ladies and Gentlemen:

Mewbourne Oil Company, as operator, proposes to drill a well at a point located at 1650 feet from the north line and 1350 feet from the west line of the above described Section 1 to test all formations below the base of the Abo formation through the base of the Morrow formation to an approximate depth of 10,200 feet.


As Mewbourne's preferred location of 1980 feet from the north line and west lines (an orthodox location), is obstructed by underground pipelines in close proximity, Mewbourne seeks an exception to the well location requirements of Oil Conservation Division Rule 104 B.I.(a) and has applied, pursuant to Division Rule 104 F(II), for administrative approval to drill the captioned well 1650 feet from the north line and 1350 feet from the west line as described above. Mewbourne seeks approval for this location to test all formations developed on 320 acre spacing with the N/2 of the captioned Section 1 being dedicated to the well.

Mewbourne wishes to drill this well at the proposed location as we feel it is necessary if we are to recover oil and gas reserves underlying our lease. We are convinced that the distance from the proposed location to other producing wells is sufficient to insure no harmful effect on other producers.

If you have no objection to the above proposed location, please sign and date the attached Waivers of Objection and return two (2) copies to the undersigned in the enclosed self-addressed envelope. Should you have any questions regarding the above or want to discuss this matter, please call. Your prompt and favorable response will be sincerely appreciated.

Sincerely,

Mewbourne Oil Company

A handwritten signature in dark ink, appearing to read "Paul Haden", written over a horizontal line.

Paul Haden  
Landman

PH/nb  
enclosure

# MEWBOURNE OIL COMPANY

500 W. TEXAS, SUITE 1020

MIDLAND, TEXAS 79701

915 / 682-3715

March 27, 1991

## CERTIFIED MAIL

W. E. Jeffers  
P. O. Box 65  
Artesis, New Mexico 88210

RE: Application for Unorthodox  
Location Drilling Permit  
North Illinois Camp Morrow  
Pool  
Chalk Bluff Federal #2 Well  
N/2 of Section 1, T18S, R27E  
Eddy County, New Mexico

Ladies and Gentlemen:

Mewbourne Oil Company, as operator, proposes to drill a well at a point located at 1650 feet from the north line and 1350 feet from the west line of the above described Section 1 to test all formations below the base of the Abo formation through the base of the Morrow formation to an approximate depth of 10,200 feet.

As Mewbourne's preferred location of 1980 feet from the north line and west lines (an orthodox location), is obstructed by underground pipelines in close proximity, Mewbourne seeks an exception to the well location requirements of Oil Conservation Division Rule 104 B.I.(a) and has applied, pursuant to Division Rule 104 F(II), for administrative approval to drill the captioned well 1650 feet from the north line and 1350 feet from the west line as described above. Mewbourne seeks approval for this location to test all formations developed on 320 acre spacing with the N/2 of the captioned Section 1 being dedicated to the well.


Mewbourne wishes to drill this well at the proposed location as we feel it is necessary if we are to recover oil and gas reserves underlying our lease. We are convinced that the distance from the proposed location to other producing wells is sufficient to insure no harmful effect on other producers.



If you have no objection to the above proposed location, please sign and date the attached Waivers of Objection and return two (2) copies to the undersigned in the enclosed self-addressed envelope. Should you have any questions regarding the above or want to discuss this matter, please call. Your prompt and favorable response will be sincerely appreciated.

Sincerely,

Mewbourne Oil Company

A handwritten signature in dark ink, appearing to read 'Paul Haden', written over a horizontal line.

Paul Haden  
Landman

PH/nb  
enclosure

# MEWBOURNE OIL COMPANY

500 W. TEXAS, SUITE 1020  
MIDLAND, TEXAS 79701

915 / 682-3715

March 27, 1991

## CERTIFIED MAIL

Yates Petroleum Corporation  
105 South 4th Street  
Artesia, New Mexico 88210

Attention: Robert Bullock

RE: Application for Unorthodox  
Location Drilling Permit  
North Illinois Camp Morrow  
Pool  
Chalk Bluff Federal #2 Well  
N/2 of Section 1, T18S, R27E  
Eddy County, New Mexico

Ladies and Gentlemen:

Mewbourne Oil Company, as operator, proposes to drill a well at a point located at 1650 feet from the north line and 1350 feet from the west line of the above described Section 1 to test all formations below the base of the Abo formation through the base of the Morrow formation to an approximate depth of 10,200 feet.


As Mewbourne's preferred location of 1980 feet from the north line and west lines (an orthodox location), is obstructed by underground pipelines in close proximity, Mewbourne seeks an exception to the well location requirements of Oil Conservation Division Rule 104 B.I.(a) and has applied, pursuant to Division Rule 104 F(II), for administrative approval to drill the captioned well 1650 feet from the north line and 1350 feet from the west line as described above. Mewbourne seeks approval for this location to test all formations developed on 320 acre spacing with the N/2 of the captioned Section 1 being dedicated to the well.

Mewbourne wishes to drill this well at the proposed location as we feel it is necessary if we are to recover oil and gas reserves underlying our lease. We are convinced that the distance from the proposed location to other producing wells is sufficient to insure no harmful effect on other producers.

If you have no objection to the above proposed location, please sign and date the attached Waivers of Objection and return two (2) copies to the undersigned in the enclosed self-addressed envelope. Should you have any questions regarding the above or want to discuss this matter, please call. Your prompt and favorable response will be sincerely appreciated.

Sincerely,

Mewbourne Oil Company

A handwritten signature in black ink, appearing to read "Paul Haden", written over a horizontal line.

Paul Haden  
Landman

PH/nb  
enclosure

# MEWBOURNE OIL COMPANY

500 W. TEXAS, SUITE 1020  
MIDLAND, TEXAS 79701

915 / 682-3715

March 27, 1991

## CERTIFIED MAIL

Chevron USA Inc.  
P. O. Box 1150  
Midland, Texas 79702

Attention: Mickey Cohlma

RE: Application for Unorthodox  
Location Drilling Permit  
North Illinois Camp Morrow  
Pool  
Chalk Bluff Federal #2 Well  
N/2 of Section 1, T18S, R27E  
Eddy County, New Mexico

Ladies and Gentlemen:

Mewbourne Oil Company, as operator, proposes to drill a well at a point located at 1650 feet from the north line and 1350 feet from the west line of the above described Section 1 to test all formations below the base of the Abo formation through the base of the Morrow formation to an approximate depth of 10,200 feet.


As Mewbourne's preferred location of 1980 feet from the north line and west lines (an orthodox location), is obstructed by underground pipelines in close proximity, Mewbourne seeks an exception to the well location requirements of Oil Conservation Division Rule 104 B.I.(a) and has applied, pursuant to Division Rule 104 F(II), for administrative approval to drill the captioned well 1650 feet from the north line and 1350 feet from the west line as described above. Mewbourne seeks approval for this location to test all formations developed on 320 acre spacing with the N/2 of the captioned Section 1 being dedicated to the well.

Mewbourne wishes to drill this well at the proposed location as we feel it is necessary if we are to recover oil and gas reserves underlying our lease. We are convinced that the distance from the proposed location to other producing wells is sufficient to insure no harmful effect on other producers.

If you have no objection to the above proposed location, please sign and date the attached Waivers of Objection and return two (2) copies to the undersigned in the enclosed self-addressed envelope. Should you have any questions regarding the above or want to discuss this matter, please call. Your prompt and favorable response will be sincerely appreciated.

Sincerely,

Mewbourne Oil Company

A handwritten signature in dark ink, appearing to read "Paul Haden", written over a horizontal line.

Paul Haden  
Landman

PH/nb  
enclosure

# MEWBOURNE OIL COMPANY

500 W. TEXAS, SUITE 1020

MIDLAND, TEXAS 79701

915 / 682-3715

March 27, 1991

## CERTIFIED MAIL

Estate of Lester Reischman  
% Gene Reischman  
1320 West 4th Street  
Roswell, New Mexico 88201

RE: Application for Unorthodox  
Location Drilling Permit  
North Illinois Camp Morrow  
Pool  
Chalk Bluff Federal #2 Well  
N/2 of Section 1, T18S, R27E  
Eddy County, New Mexico

Ladies and Gentlemen:

Mewbourne Oil Company, as operator, proposes to drill a well at a point located at 1650 feet from the north line and 1350 feet from the west line of the above described Section 1 to test all formations below the base of the Abo formation through the base of the Morrow formation to an approximate depth of 10,200 feet.

As Mewbourne's preferred location of 1980 feet from the north line and west lines (an orthodox location), is obstructed by underground pipelines in close proximity, Mewbourne seeks an exception to the well location requirements of Oil Conservation Division Rule 104 B.I.(a) and has applied, pursuant to Division Rule 104 F(II), for administrative approval to drill the captioned well 1650 feet from the north line and 1350 feet from the west line as described above. Mewbourne seeks approval for this location to test all formations developed on 320 acre spacing with the N/2 of the captioned Section 1 being dedicated to the well.

Mewbourne wishes to drill this well at the proposed location as we feel it is necessary if we are to recover oil and gas reserves underlying our lease. We are convinced that the distance from the proposed location to other producing wells is sufficient to insure no harmful effect on other producers.

If you have no objection to the above proposed location, please sign and date the attached Waivers of Objection and return two (2) copies to the undersigned in the enclosed self-addressed envelope. Should you have any questions regarding the above or want to discuss this matter, please call. Your prompt and favorable response will be sincerely appreciated.

Sincerely,

Mewbourne Oil Company

A handwritten signature in dark ink, appearing to read "Paul Haden", written in a cursive style.

Paul Haden  
Landman

PH/nb  
enclosure

# MEWBOURNE OIL COMPANY

500 W. TEXAS, SUITE 1020  
MIDLAND, TEXAS 79701

915 / 682-3715

March 27, 1991

## CERTIFIED MAIL

Walter Granberry  
1923 33rd Street  
Lubbock, Texas 79411

RE: Application for Unorthodox  
Location Drilling Permit  
North Illinois Camp Morrow  
Pool  
Chalk Bluff Federal #2 Well  
N/2 of Section 1, T18S, R27E  
Eddy County, New Mexico

Ladies and Gentlemen:

Mewbourne Oil Company, as operator, proposes to drill a well at a point located at 1650 feet from the north line and 1350 feet from the west line of the above described Section 1 to test all formations below the base of the Abo formation through the base of the Morrow formation to an approximate depth of 10,200 feet.

As Mewbourne's preferred location of 1980 feet from the north line and west lines (an orthodox location), is obstructed by underground pipelines in close proximity, Mewbourne seeks an exception to the well location requirements of Oil Conservation Division Rule 104 B.I.(a) and has applied, pursuant to Division Rule 104 F(II), for administrative approval to drill the captioned well 1650 feet from the north line and 1350 feet from the west line as described above. Mewbourne seeks approval for this location to test all formations developed on 320 acre spacing with the N/2 of the captioned Section 1 being dedicated to the well.


Mewbourne wishes to drill this well at the proposed location as we feel it is necessary if we are to recover oil and gas reserves underlying our lease. We are convinced that the distance from the proposed location to other producing wells is sufficient to insure no harmful effect on other producers.



If you have no objection to the above proposed location, please sign and date the attached Waivers of Objection and return two (2) copies to the undersigned in the enclosed self-addressed envelope. Should you have any questions regarding the above or want to discuss this matter, please call. Your prompt and favorable response will be sincerely appreciated.

Sincerely,

Mewbourne Oil Company



Paul Haden  
Landman

PH/nb  
enclosure

# MEWBOURNE OIL COMPANY

500 W. TEXAS, SUITE 1020  
MIDLAND, TEXAS 79701

915 / 682-3715

March 27, 1991

## CERTIFIED MAIL

Vilas P. Sheldon  
% Jack Sanchez  
100 North Expressway 83  
Brownsville, Texas 78520

RE: Application for Unorthodox  
Location Drilling Permit  
North Illinois Camp Morrow  
Pool  
Chalk Bluff Federal #2 Well  
N/2 of Section 1, T18S, R27E  
Eddy County, New Mexico

Ladies and Gentlemen:

Mewbourne Oil Company, as operator, proposes to drill a well at a point located at 1650 feet from the north line and 1350 feet from the west line of the above described Section 1 to test all formations below the base of the Abo formation through the base of the Morrow formation to an approximate depth of 10,200 feet.

As Mewbourne's preferred location of 1980 feet from the north line and west lines (an orthodox location), is obstructed by underground pipelines in close proximity, Mewbourne seeks an exception to the well location requirements of Oil Conservation Division Rule 104 B.I.(a) and has applied, pursuant to Division Rule 104 F(II), for administrative approval to drill the captioned well 1650 feet from the north line and 1350 feet from the west line as described above. Mewbourne seeks approval for this location to test all formations developed on 320 acre spacing with the N/2 of the captioned Section 1 being dedicated to the well.

Mewbourne wishes to drill this well at the proposed location as we feel it is necessary if we are to recover oil and gas reserves underlying our lease. We are convinced that the distance from the proposed location to other producing wells is sufficient to insure no harmful effect on other producers.

If you have no objection to the above proposed location, please sign and date the attached Waivers of Objection and return two (2) copies to the undersigned in the enclosed self-addressed envelope. Should you have any questions regarding the above or want to discuss this matter, please call. Your prompt and favorable response will be sincerely appreciated.

Sincerely,

Mewbourne Oil Company

A handwritten signature in black ink, appearing to read "Paul Haden", written in a cursive style.

Paul Haden  
Landman

PH/nb  
enclosure

# MEWBOURNE OIL COMPANY

500 W. TEXAS, SUITE 1020  
MIDLAND, TEXAS 79701

915 / 682-3715

March 27, 1991

## CERTIFIED MAIL

Jane Hudson Davis  
P. O. Drawer T  
Artesia, New Mexico 88210

RE: Application for Unorthodox  
Location Drilling Permit  
North Illinois Camp Morrow  
Pool  
Chalk Bluff Federal #2 Well  
N/2 of Section 1, T18S, R27E  
Eddy County, New Mexico

Ladies and Gentlemen:

Mewbourne Oil Company, as operator, proposes to drill a well at a point located at 1650 feet from the north line and 1350 feet from the west line of the above described Section 1 to test all formations below the base of the Abo formation through the base of the Morrow formation to an approximate depth of 10,200 feet.

As Mewbourne's preferred location of 1980 feet from the north line and west lines (an orthodox location), is obstructed by underground pipelines in close proximity, Mewbourne seeks an exception to the well location requirements of Oil Conservation Division Rule 104 B.I.(a) and has applied, pursuant to Division Rule 104 F(II), for administrative approval to drill the captioned well 1650 feet from the north line and 1350 feet from the west line as described above. Mewbourne seeks approval for this location to test all formations developed on 320 acre spacing with the N/2 of the captioned Section 1 being dedicated to the well.

Mewbourne wishes to drill this well at the proposed location as we feel it is necessary if we are to recover oil and gas reserves underlying our lease. We are convinced that the distance from the proposed location to other producing wells is sufficient to insure no harmful effect on other producers.

If you have no objection to the above proposed location, please sign and date the attached Waivers of Objection and return two (2) copies to the undersigned in the enclosed self-addressed envelope. Should you have any questions regarding the above or want to discuss this matter, please call. Your prompt and favorable response will be sincerely appreciated.

Sincerely,

Mewbourne Oil Company

A handwritten signature in dark ink, appearing to read "Paul Haden", written in a cursive style.

Paul Haden  
Landman

PH/nb  
enclosure

# MEWBOURNE OIL COMPANY

500 W. TEXAS, SUITE 1020  
MIDLAND, TEXAS 79701

915 / 682-3715

March 27, 1991

## CERTIFIED MAIL

Joan Hudson Moore  
22762 Casida  
Mission Viejo, California 92690

RE: Application for Unorthodox  
Location Drilling Permit  
North Illinois Camp Morrow  
Pool  
Chalk Bluff Federal #2 Well  
N/2 of Section 1, T18S, R27E  
Eddy County, New Mexico

Ladies and Gentlemen:

Mewbourne Oil Company, as operator, proposes to drill a well at a point located at 1650 feet from the north line and 1350 feet from the west line of the above described Section 1 to test all formations below the base of the Abo formation through the base of the Morrow formation to an approximate depth of 10,200 feet.

As Mewbourne's preferred location of 1980 feet from the north line and west lines (an orthodox location), is obstructed by underground pipelines in close proximity, Mewbourne seeks an exception to the well location requirements of Oil Conservation Division Rule 104 B.I.(a) and has applied, pursuant to Division Rule 104 F(II), for administrative approval to drill the captioned well 1650 feet from the north line and 1350 feet from the west line as described above. Mewbourne seeks approval for this location to test all formations developed on 320 acre spacing with the N/2 of the captioned Section 1 being dedicated to the well.

Mewbourne wishes to drill this well at the proposed location as we feel it is necessary if we are to recover oil and gas reserves underlying our lease. We are convinced that the distance from the proposed location to other producing wells is sufficient to insure no harmful effect on other producers.

If you have no objection to the above proposed location, please sign and date the attached Waivers of Objection and return two (2) copies to the undersigned in the enclosed self-addressed envelope. Should you have any questions regarding the above or want to discuss this matter, please call. Your prompt and favorable response will be sincerely appreciated.

Sincerely,

Mewbourne Oil Company

A handwritten signature in dark ink, appearing to read 'Paul Haden', written in a cursive style.

Paul Haden  
Landman

PH/nb  
enclosure

# MEWBOURNE OIL COMPANY

500 W. TEXAS, SUITE 1020

MIDLAND, TEXAS 79701

915 / 682-3715

March 27, 1991

## CERTIFIED MAIL

Rogers Aston and NCNB Dallas,  
Co-trustees of the "C" Trusts  
P. O. Box 6031  
Dallas, Texas 75283

RE: Application for Unorthodox  
Location Drilling Permit  
North Illinois Camp Morrow  
Pool  
Chalk Bluff Federal #2 Well  
N/2 of Section 1, T18S, R27E  
Eddy County, New Mexico

Ladies and Gentlemen:

Mewbourne Oil Company, as operator, proposes to drill a well at a point located at 1650 feet from the north line and 1350 feet from the west line of the above described Section 1 to test all formations below the base of the Abo formation through the base of the Morrow formation to an approximate depth of 10,200 feet.

As Mewbourne's preferred location of 1980 feet from the north line and west lines (an orthodox location), is obstructed by underground pipelines in close proximity, Mewbourne seeks an exception to the well location requirements of Oil Conservation Division Rule 104 B.I.(a) and has applied, pursuant to Division Rule 104 F(II), for administrative approval to drill the captioned well 1650 feet from the north line and 1350 feet from the west line as described above. Mewbourne seeks approval for this location to test all formations developed on 320 acre spacing with the N/2 of the captioned Section 1 being dedicated to the well.

Mewbourne wishes to drill this well at the proposed location as we feel it is necessary if we are to recover oil and gas reserves underlying our lease. We are convinced that the distance from the proposed location to other producing wells is sufficient to insure no harmful effect on other producers.



If you have no objection to the above proposed location, please sign and date the attached Waivers of Objection and return two (2) copies to the undersigned in the enclosed self-addressed envelope. Should you have any questions regarding the above or want to discuss this matter, please call. Your prompt and favorable response will be sincerely appreciated.

Sincerely,

Mewbourne Oil Company

A handwritten signature in dark ink, appearing to read 'Paul Haden', written in a cursive style.

Paul Haden  
Landman

PH/nb  
enclosure

# MEWBOURNE OIL COMPANY

500 W. TEXAS, SUITE 1020  
MIDLAND, TEXAS 79701

915 / 682-3715

March 27, 1991

## CERTIFIED MAIL

Sharon A. Olsen  
P. O. Box 283  
South Laguna, California 92677

RE: Application for Unorthodox  
Location Drilling Permit  
North Illinois Camp Morrow  
Pool  
Chalk Bluff Federal #2 Well  
N/2 of Section 1, T18S, R27E  
Eddy County, New Mexico

Ladies and Gentlemen:

Mewbourne Oil Company, as operator, proposes to drill a well at a point located at 1650 feet from the north line and 1350 feet from the west line of the above described Section 1 to test all formations below the base of the Abo formation through the base of the Morrow formation to an approximate depth of 10,200 feet.


As Mewbourne's preferred location of 1980 feet from the north line and west lines (an orthodox location), is obstructed by underground pipelines in close proximity, Mewbourne seeks an exception to the well location requirements of Oil Conservation Division Rule 104 B.I.(a) and has applied, pursuant to Division Rule 104 F(II), for administrative approval to drill the captioned well 1650 feet from the north line and 1350 feet from the west line as described above. Mewbourne seeks approval for this location to test all formations developed on 320 acre spacing with the N/2 of the captioned Section 1 being dedicated to the well.

Mewbourne wishes to drill this well at the proposed location as we feel it is necessary if we are to recover oil and gas reserves underlying our lease. We are convinced that the distance from the proposed location to other producing wells is sufficient to insure no harmful effect on other producers.

If you have no objection to the above proposed location, please sign and date the attached Waivers of Objection and return two (2) copies to the undersigned in the enclosed self-addressed envelope. Should you have any questions regarding the above or want to discuss this matter, please call. Your prompt and favorable response will be sincerely appreciated.

Sincerely,

Mewbourne Oil Company

A handwritten signature in dark ink, appearing to read 'Paul Haden', written in a cursive style.

Paul Haden  
Landman

PH/nb  
enclosure

# MEWBOURNE OIL COMPANY

500 W. TEXAS, SUITE 1020  
MIDLAND, TEXAS 79701

915 / 682-3715

March 27, 1991

## CERTIFIED MAIL

Charles Albert Aston  
1505 Sandpiper  
Palm Desert, California 92260

RE: Application for Unorthodox  
Location Drilling Permit  
North Illinois Camp Morrow  
Pool  
Chalk Bluff Federal #2 Well  
N/2 of Section 1, T18S, R27E  
Eddy County, New Mexico

Ladies and Gentlemen:

Mewbourne Oil Company, as operator, proposes to drill a well at a point located at 1650 feet from the north line and 1350 feet from the west line of the above described Section 1 to test all formations below the base of the Abo formation through the base of the Morrow formation to an approximate depth of 10,200 feet.

As Mewbourne's preferred location of 1980 feet from the north line and west lines (an orthodox location), is obstructed by underground pipelines in close proximity, Mewbourne seeks an exception to the well location requirements of Oil Conservation Division Rule 104 B.I.(a) and has applied, pursuant to Division Rule 104 F(II), for administrative approval to drill the captioned well 1650 feet from the north line and 1350 feet from the west line as described above. Mewbourne seeks approval for this location to test all formations developed on 320 acre spacing with the N/2 of the captioned Section 1 being dedicated to the well.

Mewbourne wishes to drill this well at the proposed location as we feel it is necessary if we are to recover oil and gas reserves underlying our lease. We are convinced that the distance from the proposed location to other producing wells is sufficient to insure no harmful effect on other producers.

If you have no objection to the above proposed location, please sign and date the attached Waivers of Objection and return two (2) copies to the undersigned in the enclosed self-addressed envelope. Should you have any questions regarding the above or want to discuss this matter, please call. Your prompt and favorable response will be sincerely appreciated.

Sincerely,

Mewbourne Oil Company

A handwritten signature in dark ink, appearing to read "Paul Haden", written in a cursive style.

Paul Haden  
Landman

PH/nb  
enclosure

# MEWBOURNE OIL COMPANY

500 W. TEXAS, SUITE 1020  
MIDLAND, TEXAS 79701

915 / 682-3715

March 27, 1991

## CERTIFIED MAIL

Lincoln Aston  
2939 Vallejo Drive  
San Francisco, California 94123

RE: Application for Unorthodox  
Location Drilling Permit  
North Illinois Camp Morrow  
Pool  
Chalk Bluff Federal #2 Well  
N/2 of Section 1, T18S, R27E  
Eddy County, New Mexico

Ladies and Gentlemen:

Mewbourne Oil Company, as operator, proposes to drill a well at a point located at 1650 feet from the north line and 1350 feet from the west line of the above described Section 1 to test all formations below the base of the Abo formation through the base of the Morrow formation to an approximate depth of 10,200 feet.

As Mewbourne's preferred location of 1980 feet from the north line and west lines (an orthodox location), is obstructed by underground pipelines in close proximity, Mewbourne seeks an exception to the well location requirements of Oil Conservation Division Rule 104 B.I.(a) and has applied, pursuant to Division Rule 104 F(II), for administrative approval to drill the captioned well 1650 feet from the north line and 1350 feet from the west line as described above. Mewbourne seeks approval for this location to test all formations developed on 320 acre spacing with the N/2 of the captioned Section 1 being dedicated to the well.

Mewbourne wishes to drill this well at the proposed location as we feel it is necessary if we are to recover oil and gas reserves underlying our lease. We are convinced that the distance from the proposed location to other producing wells is sufficient to insure no harmful effect on other producers.

If you have no objection to the above proposed location, please sign and date the attached Waivers of Objection and return two (2) copies to the undersigned in the enclosed self-addressed envelope. Should you have any questions regarding the above or want to discuss this matter, please call. Your prompt and favorable response will be sincerely appreciated.

Sincerely,

Mewbourne Oil Company

A handwritten signature in dark ink, appearing to read "Paul Haden", written over a horizontal line.

Paul Haden  
Landman

PH/nb  
enclosure

# MEWBOURNE OIL COMPANY

500 W. TEXAS, SUITE 1020  
MIDLAND, TEXAS 79701

915 / 682-3715

March 27, 1991

## CERTIFIED MAIL

The Carlsbad National Bank,  
Trustee Nelle G. Scheurich Trust  
P. O. Box 1359  
Carlsbad, New Mexico 88220

RE: Application for Unorthodox  
Location Drilling Permit  
North Illinois Camp Morrow  
Pool  
Chalk Bluff Federal #2 Well  
N/2 of Section 1, T18S, R27E  
Eddy County, New Mexico

Ladies and Gentlemen:

Mewbourne Oil Company, as operator, proposes to drill a well at a point located at 1650 feet from the north line and 1350 feet from the west line of the above described Section 1 to test all formations below the base of the Abo formation through the base of the Morrow formation to an approximate depth of 10,200 feet.

As Mewbourne's preferred location of 1980 feet from the north line and west lines (an orthodox location), is obstructed by underground pipelines in close proximity, Mewbourne seeks an exception to the well location requirements of Oil Conservation Division Rule 104 B.I.(a) and has applied, pursuant to Division Rule 104 F(II), for administrative approval to drill the captioned well 1650 feet from the north line and 1350 feet from the west line as described above. Mewbourne seeks approval for this location to test all formations developed on 320 acre spacing with the N/2 of the captioned Section 1 being dedicated to the well.

Mewbourne wishes to drill this well at the proposed location as we feel it is necessary if we are to recover oil and gas reserves underlying our lease. We are convinced that the distance from the proposed location to other producing wells is sufficient to insure no harmful effect on other producers.



If you have no objection to the above proposed location, please sign and date the attached Waivers of Objection and return two (2) copies to the undersigned in the enclosed self-addressed envelope. Should you have any questions regarding the above or want to discuss this matter, please call. Your prompt and favorable response will be sincerely appreciated.

Sincerely,

Mewbourne Oil Company

A handwritten signature in dark ink, appearing to read "Paul Haden", written over a horizontal line.

Paul Haden  
Landman

PH/nb  
enclosure

# MEWBOURNE OIL COMPANY

500 W. TEXAS, SUITE 1020

MIDLAND, TEXAS 79701

915 / 682-3715

March 27, 1991

## CERTIFIED MAIL

Mark D. Wilson  
110 West Louisiana, Suite 210  
Midland, Texas 79701

RE: Application for Unorthodox  
Location Drilling Permit  
North Illinois Camp Morrow  
Pool  
Chalk Bluff Federal #2 Well  
N/2 of Section 1, T18S, R27E  
Eddy County, New Mexico

Ladies and Gentlemen:

Mewbourne Oil Company, as operator, proposes to drill a well at a point located at 1650 feet from the north line and 1350 feet from the west line of the above described Section 1 to test all formations below the base of the Abo formation through the base of the Morrow formation to an approximate depth of 10,200 feet.


As Mewbourne's preferred location of 1980 feet from the north line and west lines (an orthodox location), is obstructed by underground pipelines in close proximity, Mewbourne seeks an exception to the well location requirements of Oil Conservation Division Rule 104 B.I.(a) and has applied, pursuant to Division Rule 104 F(II), for administrative approval to drill the captioned well 1650 feet from the north line and 1350 feet from the west line as described above. Mewbourne seeks approval for this location to test all formations developed on 320 acre spacing with the N/2 of the captioned Section 1 being dedicated to the well.

Mewbourne wishes to drill this well at the proposed location as we feel it is necessary if we are to recover oil and gas reserves underlying our lease. We are convinced that the distance from the proposed location to other producing wells is sufficient to insure no harmful effect on other producers.

If you have no objection to the above proposed location, please sign and date the attached Waivers of Objection and return two (2) copies to the undersigned in the enclosed self-addressed envelope. Should you have any questions regarding the above or want to discuss this matter, please call. Your prompt and favorable response will be sincerely appreciated.

Sincerely,

Mewbourne Oil Company

A handwritten signature in black ink, appearing to read "Paul Haden", written over a horizontal line.

Paul Haden  
Landman

PH/nb  
enclosure

# MEWBOURNE OIL COMPANY

500 W. TEXAS, SUITE 1020  
MIDLAND, TEXAS 79701

915 / 682-3715

March 27, 1991

## CERTIFIED MAIL

Marathon Oil Company  
125 West Missouri  
Midland, Texas 79701

RE: Application for Unorthodox  
Location Drilling Permit  
North Illinois Camp Morrow  
Pool  
Chalk Bluff Federal #2 Well  
N/2 of Section 1, T18S, R27E  
Eddy County, New Mexico

Ladies and Gentlemen:

Mewbourne Oil Company, as operator, proposes to drill a well at a point located at 1650 feet from the north line and 1350 feet from the west line of the above described Section 1 to test all formations below the base of the Abo formation through the base of the Morrow formation to an approximate depth of 10,200 feet.

As Mewbourne's preferred location of 1980 feet from the north line and west lines (an orthodox location), is obstructed by underground pipelines in close proximity, Mewbourne seeks an exception to the well location requirements of Oil Conservation Division Rule 104 B.I.(a) and has applied, pursuant to Division Rule 104 F(II), for administrative approval to drill the captioned well 1650 feet from the north line and 1350 feet from the west line as described above. Mewbourne seeks approval for this location to test all formations developed on 320 acre spacing with the N/2 of the captioned Section 1 being dedicated to the well.

Mewbourne wishes to drill this well at the proposed location as we feel it is necessary if we are to recover oil and gas reserves underlying our lease. We are convinced that the distance from the proposed location to other producing wells is sufficient to insure no harmful effect on other producers.

If you have no objection to the above proposed location, please sign and date the attached Waivers of Objection and return two (2) copies to the undersigned in the enclosed self-addressed envelope. Should you have any questions regarding the above or want to discuss this matter, please call. Your prompt and favorable response will be sincerely appreciated.

Sincerely,

Mewbourne Oil Company

A handwritten signature in dark ink, appearing to read "Paul Haden", written over a horizontal line.

Paul Haden  
Landman

PH/nb  
enclosure

# MEWBOURNE OIL COMPANY

500 W. TEXAS, SUITE 1020  
MIDLAND, TEXAS 79701

915 / 682-3715

March 27, 1991

## CERTIFIED MAIL

Dekalb Energy Company  
625 Broadway  
Denver, Colorado 80202

RE: Application for Unorthodox  
Location Drilling Permit  
North Illinois Camp Morrow  
Pool  
Chalk Bluff Federal #2 Well  
N/2 of Section 1, T18S, R27E  
Eddy County, New Mexico

Ladies and Gentlemen:

Mewbourne Oil Company, as operator, proposes to drill a well at a point located at 1650 feet from the north line and 1350 feet from the west line of the above described Section 1 to test all formations below the base of the Abo formation through the base of the Morrow formation to an approximate depth of 10,200 feet.


As Mewbourne's preferred location of 1980 feet from the north line and west lines (an orthodox location), is obstructed by underground pipelines in close proximity, Mewbourne seeks an exception to the well location requirements of Oil Conservation Division Rule 104 B.I.(a) and has applied, pursuant to Division Rule 104 F(II), for administrative approval to drill the captioned well 1650 feet from the north line and 1350 feet from the west line as described above. Mewbourne seeks approval for this location to test all formations developed on 320 acre spacing with the N/2 of the captioned Section 1 being dedicated to the well.

Mewbourne wishes to drill this well at the proposed location as we feel it is necessary if we are to recover oil and gas reserves underlying our lease. We are convinced that the distance from the proposed location to other producing wells is sufficient to insure no harmful effect on other producers.

If you have no objection to the above proposed location, please sign and date the attached Waivers of Objection and return two (2) copies to the undersigned in the enclosed self-addressed envelope. Should you have any questions regarding the above or want to discuss this matter, please call. Your prompt and favorable response will be sincerely appreciated.

Sincerely,

Mewbourne Oil Company

A handwritten signature in dark ink, appearing to read "Paul Haden", written over a horizontal line.

Paul Haden  
Landman

PH/nb  
enclosure

# MEWBOURNE OIL COMPANY

500 W. TEXAS, SUITE 1020

MIDLAND, TEXAS 79701

915 / 682-3715

March 27, 1991

## CERTIFIED MAIL

Enron Oil and Gas Company  
508 West Wall, Suite 500  
Midland, Texas 79701

RE: Application for Unorthodox  
Location Drilling Permit  
North Illinois Camp Morrow  
Pool  
Chalk Bluff Federal #2 Well  
N/2 of Section 1, T18S, R27E  
Eddy County, New Mexico

Ladies and Gentlemen:

Mewbourne Oil Company, as operator, proposes to drill a well at a point located at 1650 feet from the north line and 1350 feet from the west line of the above described Section 1 to test all formations below the base of the Abo formation through the base of the Morrow formation to an approximate depth of 10,200 feet.

As Mewbourne's preferred location of 1980 feet from the north line and west lines (an orthodox location), is obstructed by underground pipelines in close proximity, Mewbourne seeks an exception to the well location requirements of Oil Conservation Division Rule 104 B.I.(a) and has applied, pursuant to Division Rule 104 F(II), for administrative approval to drill the captioned well 1650 feet from the north line and 1350 feet from the west line as described above. Mewbourne seeks approval for this location to test all formations developed on 320 acre spacing with the N/2 of the captioned Section 1 being dedicated to the well.


Mewbourne wishes to drill this well at the proposed location as we feel it is necessary if we are to recover oil and gas reserves underlying our lease. We are convinced that the distance from the proposed location to other producing wells is sufficient to insure no harmful effect on other producers.



If you have no objection to the above proposed location, please sign and date the attached Waivers of Objection and return two (2) copies to the undersigned in the enclosed self-addressed envelope. Should you have any questions regarding the above or want to discuss this matter, please call. Your prompt and favorable response will be sincerely appreciated.

Sincerely,

Mewbourne Oil Company

A handwritten signature in dark ink, appearing to read "Paul Haden", written over a horizontal line.

Paul Haden  
Landman

PH/nb  
enclosure

# MEWBOURNE OIL COMPANY

500 W. TEXAS, SUITE 1020  
MIDLAND, TEXAS 79701

915 / 682-3715

March 27, 1991

## CERTIFIED MAIL

Meridian Oil Company  
21 Desta Drive  
Midland, Texas 79705

RE: Application for Unorthodox  
Location Drilling Permit  
North Illinois Camp Morrow  
Pool  
Chalk Bluff Federal #2 Well  
N/2 of Section 1, T18S, R27E  
Eddy County, New Mexico

Ladies and Gentlemen:

Mewbourne Oil Company, as operator, proposes to drill a well at a point located at 1650 feet from the north line and 1350 feet from the west line of the above described Section 1 to test all formations below the base of the Abo formation through the base of the Morrow formation to an approximate depth of 10,200 feet.

As Mewbourne's preferred location of 1980 feet from the north line and west lines (an orthodox location), is obstructed by underground pipelines in close proximity, Mewbourne seeks an exception to the well location requirements of Oil Conservation Division Rule 104 B.I.(a) and has applied, pursuant to Division Rule 104 F(II), for administrative approval to drill the captioned well 1650 feet from the north line and 1350 feet from the west line as described above. Mewbourne seeks approval for this location to test all formations developed on 320 acre spacing with the N/2 of the captioned Section 1 being dedicated to the well.

Mewbourne wishes to drill this well at the proposed location as we feel it is necessary if we are to recover oil and gas reserves underlying our lease. We are convinced that the distance from the proposed location to other producing wells is sufficient to insure no harmful effect on other producers.

If you have no objection to the above proposed location, please sign and date the attached Waivers of Objection and return two (2) copies to the undersigned in the enclosed self-addressed envelope. Should you have any questions regarding the above or want to discuss this matter, please call. Your prompt and favorable response will be sincerely appreciated.

Sincerely,

Mewbourne Oil Company

A handwritten signature in dark ink, appearing to read "Paul Haden", written over a horizontal line.

Paul Haden  
Landman

PH/nb  
enclosure

# MEWBOURNE OIL COMPANY

500 W. TEXAS, SUITE 1020

MIDLAND, TEXAS 79701

915 / 682-3715

March 27, 1991

## CERTIFIED MAIL

Phillips Petroleum Company  
4001 Penbrook  
Odessa, Texas 79762

Attention: Frank Huelse

RE: Application for Unorthodox  
Location Drilling Permit  
North Illinois Camp Morrow  
Pool  
Chalk Bluff Federal #2 Well  
N/2 of Section 1, T18S, R27E  
Eddy County, New Mexico

Ladies and Gentlemen:

Mewbourne Oil Company, as operator, proposes to drill a well at a point located at 1650 feet from the north line and 1350 feet from the west line of the above described Section 1 to test all formations below the base of the Abo formation through the base of the Morrow formation to an approximate depth of 10,200 feet.

As Mewbourne's preferred location of 1980 feet from the north line and west lines (an orthodox location), is obstructed by underground pipelines in close proximity, Mewbourne seeks an exception to the well location requirements of Oil Conservation Division Rule 104 B.I.(a) and has applied, pursuant to Division Rule 104 F(II), for administrative approval to drill the captioned well 1650 feet from the north line and 1350 feet from the west line as described above. Mewbourne seeks approval for this location to test all formations developed on 320 acre spacing with the N/2 of the captioned Section 1 being dedicated to the well.

Mewbourne wishes to drill this well at the proposed location as we feel it is necessary if we are to recover oil and gas reserves underlying our lease. We are convinced that the distance from the proposed location to other producing wells is sufficient to insure no harmful effect on other producers.

If you have no objection to the above proposed location, please sign and date the attached Waivers of Objection and return two (2) copies to the undersigned in the enclosed self-addressed envelope. Should you have any questions regarding the above or want to discuss this matter, please call. Your prompt and favorable response will be sincerely appreciated.

Sincerely,

Mewbourne Oil Company

A handwritten signature in dark ink, appearing to read "Paul Haden", written over a horizontal line.

Paul Haden  
Landman

PH/nb  
enclosure

# MEWBOURNE OIL COMPANY

500 W. TEXAS, SUITE 1020  
MIDLAND, TEXAS 79701

915 / 682-3715

March 27, 1991

## CERTIFIED MAIL

William Hudson  
P. O. Drawer T  
Artesia, New Mexico 88210

RE: Application for Unorthodox  
Location Drilling Permit  
North Illinois Camp Morrow  
Pool  
Chalk Bluff Federal #2 Well  
N/2 of Section 1, T18S, R27E  
Eddy County, New Mexico

Ladies and Gentlemen:

Mewbourne Oil Company, as operator, proposes to drill a well at a point located at 1650 feet from the north line and 1350 feet from the west line of the above described Section 1 to test all formations below the base of the Abo formation through the base of the Morrow formation to an approximate depth of 10,200 feet.

As Mewbourne's preferred location of 1980 feet from the north line and west lines (an orthodox location), is obstructed by underground pipelines in close proximity, Mewbourne seeks an exception to the well location requirements of Oil Conservation Division Rule 104 B.I.(a) and has applied, pursuant to Division Rule 104 F(II), for administrative approval to drill the captioned well 1650 feet from the north line and 1350 feet from the west line as described above. Mewbourne seeks approval for this location to test all formations developed on 320 acre spacing with the N/2 of the captioned Section 1 being dedicated to the well.

Mewbourne wishes to drill this well at the proposed location as we feel it is necessary if we are to recover oil and gas reserves underlying our lease. We are convinced that the distance from the proposed location to other producing wells is sufficient to insure no harmful effect on other producers.

If you have no objection to the above proposed location, please sign and date the attached Waivers of Objection and return two (2) copies to the undersigned in the enclosed self-addressed envelope. Should you have any questions regarding the above or want to discuss this matter, please call. Your prompt and favorable response will be sincerely appreciated.

Sincerely,

Mewbourne Oil Company

A handwritten signature in dark ink, appearing to read "Paul Haden", written in a cursive style.

Paul Haden  
Landman

PH/nb  
enclosure

# MEWBOURNE OIL COMPANY

500 W. TEXAS, SUITE 1020

MIDLAND, TEXAS 79701

915 / 682-3715

March 27, 1991

## CERTIFIED MAIL

Durham Inc.  
P. O. Box 273  
Midland, Texas 79702

RE: Application for Unorthodox  
Location Drilling Permit  
North Illinois Camp Morrow  
Pool  
Chalk Bluff Federal #2 Well  
N/2 of Section 1, T18S, R27E  
Eddy County, New Mexico

Ladies and Gentlemen:

Mewbourne Oil Company, as operator, proposes to drill a well at a point located at 1650 feet from the north line and 1350 feet from the west line of the above described Section 1 to test all formations below the base of the Abo formation through the base of the Morrow formation to an approximate depth of 10,200 feet.

As Mewbourne's preferred location of 1980 feet from the north line and west lines (an orthodox location), is obstructed by underground pipelines in close proximity, Mewbourne seeks an exception to the well location requirements of Oil Conservation Division Rule 104 B.I.(a) and has applied, pursuant to Division Rule 104 F(II), for administrative approval to drill the captioned well 1650 feet from the north line and 1350 feet from the west line as described above. Mewbourne seeks approval for this location to test all formations developed on 320 acre spacing with the N/2 of the captioned Section 1 being dedicated to the well.

Mewbourne wishes to drill this well at the proposed location as we feel it is necessary if we are to recover oil and gas reserves underlying our lease. We are convinced that the distance from the proposed location to other producing wells is sufficient to insure no harmful effect on other producers.



If you have no objection to the above proposed location, please sign and date the attached Waivers of Objection and return two (2) copies to the undersigned in the enclosed self-addressed envelope. Should you have any questions regarding the above or want to discuss this matter, please call. Your prompt and favorable response will be sincerely appreciated.

Sincerely,

Mewbourne Oil Company

A handwritten signature in dark ink, appearing to read "Paul Haden", written over a horizontal line.

Paul Haden  
Landman

PH/nb  
enclosure