

MEWBOURNE OIL COMPANY

P.O. BOX 7698
TYLER, TEXAS 75711
903 - 561-2900
FAX 903 - 561-1870

April 1, 1991

State of New Mexico
Energy, Mineral & Natural Resources Department
Oil Conservation Division
P. O. Box 2088
Santa Fe, NM 87501

Attn: Mr. Michael Stogner

RE: Unorthodox Location Application
Chalk Bluff Federal #2
1650' FNL & 1350' FWL
Section 1-T18S-R27E
Eddy County, New Mexico

Mr. Stogner:

Mewbourne Oil Company requests that the NMOCDC grant its' above mentioned application without being required to directionally drill said well back to a standard gas well location. Mewbourne requests this action because of topography and economic reasons.

The preferred location was to be located 1980' from the north and west lines of Section 1, however due to a phalanx of oil and gas transmission lines at this site, the BLM would not approve this surface site. The next site chosen was 1650' from the north line and 1650' FWL of Section 1. Again, the BLM would not approve the surface site due to the fact it fell on the side of a large draw. The third site located 1650' FNL and 1350' FWL of Section 1 is agreeable with the BLM.

Mr. Michael Stogner
April 1, 1991
Page 2

If the NMOCD requires Mewbourne to directionally drill back to a standard gas well location, it will place an added economic burden on this well that greatly jeopardizes its' ability to produce a reasonable amount of return for a given investment. To directionally drill this well would require an additional investment of between \$250,000 and \$280,000.

Sincerely,

MEWBOURNE OIL COMPANY

A handwritten signature in cursive script that reads "William A. Pierce". The signature is written in dark ink and is positioned above the printed name and title.

William A. Pierce
Manager, Drilling
and Production

BP/sh

OIL CONSERVATION DIVISION
HINKLE, COX, EATON, COFFIELD & HENSLEY RECEIVED

LEWIS C. COX
PAUL W. EATON
CONRAD E. COFFIELD
HAROLD L. HENSLEY, JR.
STUART D. SHANOR
ERIC D. LANPHERE
C. D. MARTIN
PAUL J. KELLY, JR.
MARSHALL G. MARTIN
OWEN M. LOPEZ
DOUGLAS L. LUNSFORD
JOHN J. KELLY
T. CALDER EZZELL, JR.
WILLIAM B. BURFORD*
RICHARD E. OLSON
RICHARD R. WILFONG*
THOMAS J. MCBRIDE
STEVEN D. ARNOLD
JAMES J. WECHSLER
NANCY S. CUSACK
JEFFREY L. FORMACIARI
JEFFREY D. HEWETT
JAMES BRUCE
JERRY F. SHACKELFORD*
JEFFREY W. HELLBERG*
ALBERT L. PITTS
THOMAS M. HNASKO
JOHN C. CHAMBERS*
MICHAEL A. GROSS
THOMAS D. HAINES, JR.

FRANKLIN H. McCALLUM*
GREGORY J. NIBERT
DAVID T. MARKETTE*
MARK C. DOW
KAREN M. RICHARDSON*
FRED W. SCHWENDIMANN
JAMES M. HUDSON

STANLEY K. KOTOVSKY, JR.
BETTY H. LITTLE*
JEFFREY S. BAIRD*
RUTH S. MUSGRAVE
HOWARD R. THOMAS
PATRICIA A. WATTS
MACDONNELL GORDON
REBECCA NICHOLS JOHNSON
WILLIAM P. JOHNSON
ELLEN S. CASEY
S. BARRY PAISNER
MARGARET CARTER LUDEWIG
MARTIN MEYERS
GREGORY S. WHEELER
ANDREW J. CLOUTIER
JAMES A. GILLESPIE
GARY W. LARSON
STEPHANIE LANDRY
JOHN R. KULSETH, JR.
LISA K. SMITH*

ATTORNEYS AT LAW
500 MARQUETTE N.W., SUITE 800
ALBUQUERQUE, NEW MEXICO 87102-2121
(505) 768-1500
FAX (505) 768-1529

OF COUNSEL
O. M. CALHOUN*
MACK EASLEY
JOE W. WOOD
RICHARD S. MORRIS
CLARENCE E. HINKLE (1901-1985)
W. E. BONDURANT, JR. (1913-1973)
ROY C. SNODGRASS, JR. (1914-1987)

April 2, 1991

700 UNITED BANK PLAZA
POST OFFICE BOX 10
ROSWELL, NEW MEXICO 88202
(505) 622-6510
FAX (505) 623-9332
2800 CLAYDESTA NATIONAL BANK BUILDING
POST OFFICE BOX 3580
MIDLAND, TEXAS 79702
(915) 683-4691
FAX (915) 683-6518
1700 TEAM BANK BUILDING
POST OFFICE BOX 9238
AMARILLO, TEXAS 79105
(806) 372-5569
FAX (806) 372-9761
218 MONTEZUMA
POST OFFICE BOX 2068
SANTA FE, NEW MEXICO 87504
(505) 982-4554
FAX (505) 982-8623

*NOT LICENSED IN NEW MEXICO

Mr. Michael E. Stogner
New Mexico Oil Conservation Division
P. O. Box 2088
Santa Fe, New Mexico 87504

Re: Application of Mewbourne Oil Company for Administrative
Approval of an Unorthodox Gas Well Location in the N $\frac{1}{2}$ of
Section 1, Township 18 South, Range 27 East, Eddy County,
New Mexico

Dear Mr. Stogner:

Mewbourne Oil Company hereby applies for administrative
approval of an unorthodox gas well location for a well to be
drilled 1350 feet from the West line and 1650 feet from the North
line of Section 2, in the township and range given above. The
well will be drilled to test the Morrow formation, and the N $\frac{1}{2}$ of
Section 1 will be dedicated to the well.

The well was originally proposed for a location 1980 feet
from the North and West lines of the section, but was moved due
to pipelines in the area. A second location 1650 feet from the
North and West lines was also unacceptable due to the presence of
pipelines. The location was moved further to the West, rather
than the East or North in order to stay where Mewbourne believes
the thicker pay will occur. An existing pad cannot be used to
drill the proposed well.

Enclosed for your review are two copies of the following:

1. Geologic discussion.
2. Letter regarding directional drilling.
3. Land plat.

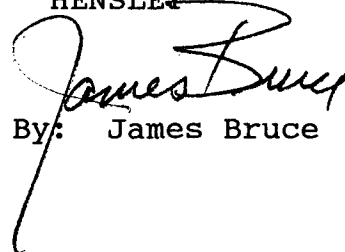
Mr. Michael E. Stogner
April 2, 1991
Page 2

4. C-102 with attached survey regarding proposed location.
5. C-102 with attached survey regarding proposed 1650-1650 location.
6. Topographic map.
7. Strucuture/Isopach map (Morrow formation).
8. Cross-Section.
9. Affidavit of notice with list of offset ownership and certified return receipts.
10. Notice letters.
11. Waiver letters.

Please contact me or David Overton at Mewbourne if you have any questions.

Very truly yours,

HINKLE, COX, EATON, COFFIELD &
HENSLEY


By: James Bruce

JB:le
Enclosures

COUNTY *Eddy* POOL *Empire* Pennsylvania Gas

TOWNSHIP P. 17-South RANGE 28-East N1PM

A 36x36 grid of small images, each showing a grayscale gradient from black to white. The grid is labeled with numbers 1 through 36 along the top and left edges, indicating the row and column indices. The images are arranged in a 6x6 block pattern, with each block containing a 6x6 sub-grid of images. The overall effect is a smooth transition from black to white across the entire grid.

[illegible]

COUNTY Eddy POOL Emery - Pennsylvania Gas

TOWNSHIP 18-59N-14E
RANGE 7E-59E-14W
NW 1/4

1	2	3	4	5	6	7	8	9	10	11	12	13	14	15	16	17	18	19	20	21	22	23	24	25	26	27	28	29	30	31	32	33	34	35	36	37	38	39	40	41	42	43	44	45	46	47	48	49	50	51	52	53	54	55	56	57	58	59	60	61	62	63	64	65	66	67	68	69	70	71	72	73	74	75	76	77	78	79	80	81	82	83	84	85	86	87	88	89	90	91	92	93	94	95	96	97	98	99	100	101	102	103	104	105	106	107	108	109	110	111	112	113	114	115	116	117	118	119	120	121	122	123	124	125	126	127	128	129	130	131	132	133	134	135	136	137	138	139	140	141	142	143	144	145	146	147	148	149	150	151	152	153	154	155	156	157	158	159	160	161	162	163	164	165	166	167	168	169	170	171	172	173	174	175	176	177	178	179	180	181	182	183	184	185	186	187	188	189	190	191	192	193	194	195	196	197	198	199	200	201	202	203	204	205	206	207	208	209	210	211	212	213	214	215	216	217	218	219	220	221	222	223	224	225	226	227	228	229	230	231	232	233	234	235	236	237	238	239	240	241	242	243	244	245	246	247	248	249	250	251	252	253	254	255	256	257	258	259	260	261	262	263	264	265	266	267	268	269	270	271	272	273	274	275	276	277	278	279	280	281	282	283	284	285	286	287	288	289	290	291	292	293	294	295	296	297	298	299	300	301	302	303	304	305	306	307	308	309	310	311	312	313	314	315	316	317	318	319	320	321	322	323	324	325	326	327	328	329	330	331	332	333	334	335	336	337	338	339	340	341	342	343	344	345	346	347	348	349	350	351	352	353	354	355	356	357	358	359	360	361	362	363	364	365	366	367	368	369	370	371	372	373	374	375	376	377	378	379	380	381	382	383	384	385	386	387	388	389	390	391	392	393	394	395	396	397	398	399	400	401	402	403	404	405	406	407	408	409	410	411	412	413	414	415	416	417	418	419	420	421	422	423	424	425	426	427	428	429	430	431	432	433	434	435	436	437	438	439	440	441	442	443	444	445	446	447	448	449	450	451	452	453	454	455	456	457	458	459	460	461	462	463	464	465	466	467	468	469	470	471	472	473	474	475	476	477	478	479	480	481	482	483	484	485	486	487	488	489	490	491	492	493	494	495	496	497	498	499	500	501	502	503	504	505	506	507	508	509	510	511	512	513	514	515	516	517	518	519	520	521	522	523	524
---	---	---	---	---	---	---	---	---	----	----	----	----	----	----	----	----	----	----	----	----	----	----	----	----	----	----	----	----	----	----	----	----	----	----	----	----	----	----	----	----	----	----	----	----	----	----	----	----	----	----	----	----	----	----	----	----	----	----	----	----	----	----	----	----	----	----	----	----	----	----	----	----	----	----	----	----	----	----	----	----	----	----	----	----	----	----	----	----	----	----	----	----	----	----	----	----	----	----	-----	-----	-----	-----	-----	-----	-----	-----	-----	-----	-----	-----	-----	-----	-----	-----	-----	-----	-----	-----	-----	-----	-----	-----	-----	-----	-----	-----	-----	-----	-----	-----	-----	-----	-----	-----	-----	-----	-----	-----	-----	-----	-----	-----	-----	-----	-----	-----	-----	-----	-----	-----	-----	-----	-----	-----	-----	-----	-----	-----	-----	-----	-----	-----	-----	-----	-----	-----	-----	-----	-----	-----	-----	-----	-----	-----	-----	-----	-----	-----	-----	-----	-----	-----	-----	-----	-----	-----	-----	-----	-----	-----	-----	-----	-----	-----	-----	-----	-----	-----	-----	-----	-----	-----	-----	-----	-----	-----	-----	-----	-----	-----	-----	-----	-----	-----	-----	-----	-----	-----	-----	-----	-----	-----	-----	-----	-----	-----	-----	-----	-----	-----	-----	-----	-----	-----	-----	-----	-----	-----	-----	-----	-----	-----	-----	-----	-----	-----	-----	-----	-----	-----	-----	-----	-----	-----	-----	-----	-----	-----	-----	-----	-----	-----	-----	-----	-----	-----	-----	-----	-----	-----	-----	-----	-----	-----	-----	-----	-----	-----	-----	-----	-----	-----	-----	-----	-----	-----	-----	-----	-----	-----	-----	-----	-----	-----	-----	-----	-----	-----	-----	-----	-----	-----	-----	-----	-----	-----	-----	-----	-----	-----	-----	-----	-----	-----	-----	-----	-----	-----	-----	-----	-----	-----	-----	-----	-----	-----	-----	-----	-----	-----	-----	-----	-----	-----	-----	-----	-----	-----	-----	-----	-----	-----	-----	-----	-----	-----	-----	-----	-----	-----	-----	-----	-----	-----	-----	-----	-----	-----	-----	-----	-----	-----	-----	-----	-----	-----	-----	-----	-----	-----	-----	-----	-----	-----	-----	-----	-----	-----	-----	-----	-----	-----	-----	-----	-----	-----	-----	-----	-----	-----	-----	-----	-----	-----	-----	-----	-----	-----	-----	-----	-----	-----	-----	-----	-----	-----	-----	-----	-----	-----	-----	-----	-----	-----	-----	-----	-----	-----	-----	-----	-----	-----	-----	-----	-----	-----	-----	-----	-----	-----	-----	-----	-----	-----	-----	-----	-----	-----	-----	-----	-----	-----	-----	-----	-----	-----	-----	-----	-----	-----	-----	-----	-----	-----	-----	-----	-----	-----	-----	-----	-----	-----	-----	-----	-----	-----	-----	-----	-----	-----	-----	-----	-----	-----	-----	-----	-----	-----	-----	-----	-----	-----	-----	-----	-----	-----	-----	-----	-----	-----	-----	-----	-----	-----	-----	-----	-----	-----	-----	-----	-----	-----	-----	-----	-----	-----	-----	-----	-----	-----	-----	-----	-----	-----	-----	-----	-----	-----	-----	-----	-----	-----	-----


COUNTY Eddy

POOL Scoggin Draw - Morrow Gas

TOWNSHIP 18 South

RANGE 27 East

NMPM



Description: W 1/2 Sec. 11 (R-4291, 5-1-72)

Ext: E 1/2 Sec. 3, E 1/2 Sec. 10 (R-6328, 5-1-80)

Ext: W 1/2 Sec. 3, All Sec. 4, W 1/2 Sec. 10 (R-6657, 4-20-81)

NMP M

Description: All Sec. 9 (R-6274, 3-1-80) Ext: $\frac{5}{2}$ sec 16 (R-6724, 7-16-81)
Ext: $\frac{5}{2}$ sec. 7, $\frac{5}{2}$ Sec. 8 (R-8179, 3-14-86) Ext: $\frac{N}{2}$ Sec. 7 (R-8391, 1-22-87)

Oil Conservation Division
HINKLE, COX, EATON, COFFIELD & HENSLEY DIVISION
RECEIVED

ATTORNEYS AT LAW

500 MARQUETTE N.W., SUITE 800
ALBUQUERQUE, NEW MEXICO 87102-2121
(505) 768-1500

FAX (505) 768-1529

OF COUNSEL
O. M. CALHOUN*
MACK EASLEY
JOE W. WOOD
RICHARD S. MORRIS

CLARENCE E. HINKLE (1901-1985)
W. E. BONDURANT, JR. (1913-1973)
ROY C. SNODGRASS, JR. (1914-1987)

April 11, 1991

700 UNITED BANK PLAZA
POST OFFICE BOX 10
ROSWELL, NEW MEXICO 88202
(505) 622-6510
FAX (505) 623-9332

2800 CLAYDESTA NATIONAL BANK BUILDING
POST OFFICE BOX 3580
MIDLAND, TEXAS 79702
(915) 683-4691
FAX (915) 683-6518

1700 TEAM BANK BUILDING
POST OFFICE BOX 9238
AMARILLO, TEXAS 79105
(806) 372-5569
FAX (806) 372-9761

218 MONTEZUMA
POST OFFICE BOX 2068
SANTA FE, NEW MEXICO 87504
(505) 982-4554
FAX (505) 982-8623

LEWIS C. COX
PAUL W. EATON
CONRAD E. COFFIELD
HAROLD L. HENSLEY, JR.
STUART D. SHANOR
ERIC D. LANPHERE
C. D. MARTIN
PAUL J. KELLY, JR.
MARSHALL G. MARTIN
OWEN M. LOPEZ
DOUGLAS L. LUNSFORD
JOHN J. KELLY
T. CALDER EZZELL, JR.
WILLIAM B. BURFORD*
RICHARD E. OLSON
RICHARD R. WILFONG*
THOMAS J. MCBRIDE
STEVEN D. ARNOLD
JAMES J. WECHSLER
NANCY S. CUSACK
JEFFREY L. FORNACIARI
JEFFREY D. HEWETT
JAMES BRUCE
JERRY F. SHACKELFORD*
JEFFREY W. HELLBERG*
ALBERT L. PITTS
THOMAS M. HNASKO
JOHN C. CHAMBERS*
MICHAEL A. GROSS
THOMAS D. HAINES, JR.

FRANKLIN H. MCCALLUM*
GREGORY J. NIBERT
DAVID T. MARKETTE*
MARK C. DOW
KAREN M. RICHARDSON*
FRED W. SCHWENDIMANN
JAMES M. HUDSON

STANLEY K. KOTOVSKY, JR.
BETTY H. LITTLE*
JEFFREY S. BAIRD*
RUTH S. MUSGRAVE
HOWARD R. THOMAS
PATRICIA A. WATTS
MACDONNELL GORDON
REBECCA NICHOLS JOHNSON
WILLIAM R. JOHNSON
ELLEN S. CASEY
S. BARRY PAISNER
MARGARET CARTER LUDEWIG
MARTIN MEYERS
GREGORY S. WHEELER
ANDREW J. CLOUTIER
JAMES A. GILLESPIE
GARY W. LARSON
STEPHANIE LANDRY
JOHN R. KULSETH, JR.
LISA K. SMITH*

*NOT LICENSED IN NEW MEXICO

Mr. Michael E. Stogner
Oil Conservation Division
P. O. Box 2088
Santa Fe, New Mexico 87504


Re: Application of Mewbourne Oil Company for Administrative
Approval of an Unorthodox Gas Well Location in the N $\frac{1}{2}$ of
Section 1, Township 18 South, Range 27 East, Eddy County,
New Mexico

Dear Mr. Stogner:

Enclosed with respect to the above application, which was
filed with you by letter dated April 2, 1991 are copies of
certified return receipts from Arco, Amoco, the Estate of Vilas
P. Sheldon, Dekalb Energy, and Sharon A. Olsen. In addition,
enclosed are letters from Fina Oil and Chemical Company, Yates
Petroleum Corporation, Meridian Oil Inc., and Oxy USA Inc.
waiving any objection to the proposed unorthodox location.

Very truly yours,

HINKLE, COX, EATON, COFFIELD &
HENSLEY

By: 
James Bruce

JB:le
Enclosures

● **SENDER:** Complete items 1 and 2 when additional services are desired, and complete items 3 and 4.
Put your address in the "RETURN TO" Space on the reverse side. Failure to do this will prevent this card from being returned to you. The return receipt fee will provide you the name of the person delivered to and the date of delivery. For additional fees the following services are available. Consult postmaster for fees and check box(es) for additional service(s) requested.

1. ☐ Show to whom delivered, date, and addressee's address. (Extra charge) 2. ☐ Restricted Delivery (Extra charge)

3. Article Addressed to: Arco Oil & Gas Company P.O. Box 1610 Midland, TX 79701	4. Article Number P. 7084-785-927
5. Signature - Addressee X	Type of Service: <input type="checkbox"/> Registered <input type="checkbox"/> Insured <input checked="" type="checkbox"/> Certified <input type="checkbox"/> COD <input type="checkbox"/> Express Mail <input type="checkbox"/> Return Receipt for Merchandise
6. Signature - Agent X Eugene Garcia	Always obtain signature of addressee or agent and DATE DELIVERED.
7. Date of Delivery APR 1 1991	8. Addressee's Address (ONLY if requested and fee paid)

PS Form 3811, Apr. 1989 * U.S.G.P.O. 1989-238-815 DOMESTIC RETURN RECEIPT

● **SENDER:** Complete items 1 and 2 when additional services are desired, and complete items 3 and 4.
Put your address in the "RETURN TO" Space on the reverse side. Failure to do this will prevent this card from being returned to you. The return receipt fee will provide you the name of the person delivered to and the date of delivery. For additional fees the following services are available. Consult postmaster for fees and check box(es) for additional service(s) requested.

1. ☐ Show to whom delivered, date, and addressee's address. (Extra charge) 2. ☐ Restricted Delivery (Extra charge)

3. Article Addressed to: Amoco Production Co P.O. Box 3092 Houston, TX 77253	4. Article Number P. 684-785-926
5. Signature - Addressee X	Type of Service: <input type="checkbox"/> Registered <input type="checkbox"/> Insured <input checked="" type="checkbox"/> Certified <input type="checkbox"/> COD <input type="checkbox"/> Express Mail <input type="checkbox"/> Return Receipt for Merchandise
6. Signature - Agent X	Always obtain signature of addressee or agent and DATE DELIVERED.
7. Date of Delivery APR 1 - 1991	8. Addressee's Address (ONLY if requested and fee paid)

PS Form 3811, Apr. 1989 * U.S.G.P.O. 1989-238-815 DOMESTIC RETURN RECEIPT

● **SENDER:** Complete items 1 and 2 when additional services are desired, and complete items 3 and 4.
Put your address in the "RETURN TO" Space on the reverse side. Failure to do this will prevent this card from being returned to you. The return receipt fee will provide you the name of the person delivered to and the date of delivery. For additional fees the following services are available. Consult postmaster for fees and check box(es) for additional service(s) requested.

1. ☐ Show to whom delivered, date, and addressee's address. (Extra charge) 2. ☐ Restricted Delivery (Extra charge)

3. Article Addressed to: Ulas P. Sheldon 70 Jack Sanchez 100 N Expressway 83 Brownsville, TX	4. Article Number P. 684-785-937
5. Signature - Addressee X	Type of Service: <input type="checkbox"/> Registered <input type="checkbox"/> Insured <input checked="" type="checkbox"/> Certified <input type="checkbox"/> COD <input type="checkbox"/> Express Mail <input type="checkbox"/> Return Receipt for Merchandise
6. Signature - Agent X M S Galvez	Always obtain signature of addressee or agent and DATE DELIVERED.
7. Date of Delivery 4/1/91	8. Addressee's Address (ONLY if requested and fee paid)


PS Form 3811, Apr. 1989 * U.S.G.P.O. 1989-238-815 DOMESTIC RETURN RECEIPT

● **SENDER:** Complete items 1 and 2 when additional services are desired, and complete items 3 and 4.

Put your address in the "RETURN TO" Space on the reverse side. Failure to do this will prevent card from being returned to you. The return receipt fee will provide you the name of the person delivered and the date of delivery. For additional fees the following services are available. Consult postmaster for fees and check box(es) for additional service(s) requested.

1. ☐ Show to whom delivered, date, and addressee's address. 2. ☐ Restricted Delivery (Extra charge)

<p>3. Article Addressed to:</p> <p><i>Dekalb Energy</i> <i>1625 Broadway</i> <i>Denver, Co 80202</i></p> <p><i>Chalk Bluff Fed 2</i></p>	<p>4. Article Number</p> <p><i>P.684.785.948</i></p> <p>Type of Service:</p> <p><input type="checkbox"/> Registered <input type="checkbox"/> Insured</p> <p><input checked="" type="checkbox"/> Certified <input type="checkbox"/> COD</p> <p><input type="checkbox"/> Express Mail <input type="checkbox"/> Return Receipt for Merchandise</p> <p>Always obtain signature of addressee or agent and <u>DATE DELIVERED</u>.</p>
<p>5. Signature — Addressee</p> <p><i>X</i></p> <p>6. Signature — Agent</p> <p><i>X</i> <i>[Signature]</i></p> <p>7. Date of Delivery</p>	<p>8. Addressee's Address (ONLY if requested and fee paid)</p>



FROM

MEWBOURNE OIL COMPANY
500 WEST TEXAS, SUITE 1020
MIDLAND, TEXAS 79701

SHIP TO

SHARON A. OLSEN
P. O. BOX 283
SOUTH LAGUNA, CALIFORNIA 92677

RETURN POSTAGE GUARANTEED

Fold at line over top of envelope to the right of the return address.

CERTIFIED

P 684 785 942

Is your **RETURN ADDRESS** completed on the reverse side?

● **SENDER:** Complete items 1 and 2 when additional services are desired, and complete items 3 and 4.
Put your address in the "RETURN TO" Space on the reverse side. Failure to do this will prevent this card from being returned to you. The return receipt fee will provide you the name of the person delivered to and the date of delivery. For additional fees the following services are available. Consult postmaster for fees and check box(es) for additional service(s) requested.

1. ☐ Show to whom delivered, date, and addressee's address. (Extra charge) 2. ☐ Restricted Delivery (Extra charge)

3. Article Addressed to: <i>Sharon A. Olsen</i> <i>PO Box 283</i> <i>S. Laguna, Ca</i>	4. Article Number <i>P. 684. 785. 942</i>
5. Signature - Addressee <i>Chalk Buff 3rd 2</i> X	Type of Service: <input type="checkbox"/> Registered <input type="checkbox"/> Insured <input type="checkbox"/> Certified <input type="checkbox"/> COD <input type="checkbox"/> Express Mail <input type="checkbox"/> Return Receipt for Merchandise
6. Signature - Agent	Always obtain signature of addressee or agent and DATE DELIVERED . 8. Addressee's Address (ONLY if requested and fee paid)

Thank you for using
Return Receipt Service.

COPY

New Mexico Oil Conservation Division
P. O. Box 2088
Santa Fe, New Mexico 87501

Attention: Mr. Michael Stogner

RE: Application for Unorthodox
Location Drilling Permit
Chalk Bluff Federal #2
N/2 of Sec 1, T18S, R27E
Eddy County, New Mexico


Gentlemen:

Fina Oil and Chemical Company, as an offset operator or owner of operating rights, has been advised of Mewbourne Oil Company's intent to drill the above referenced well at an unorthodox location 1650' FNL and 1350' FWL of Section 1, T18S, R27E, Eddy County, New Mexico.

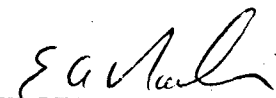

This letter is to advise that Fina Oil and Chemical Company has no objection to granting of a permit to drill at this location and hereby waives objection and notice of hearing on this application.

Sincerely,

Mewbourne Oil Company


Paul Haden
Landman

FINA OIL AND CHEMICAL COMPANY

By: 
E. A. Nash, Attorney in Fact 
Date: April 1, 1991

COPY

New Mexico Oil Conservation Division
P. O. Box 2088
Santa Fe, New Mexico 87501

Attention: Mr. Michael Stogner

RE: Application for Unorthodox
Location Drilling Permit
Chalk Bluff Federal #2
N/2 of Sec 1, T18S, R27E
Eddy County, New Mexico

Gentlemen:


Yates Petroleum Corporation, as an offset operator or owner of operating rights, has been advised of Mewbourne Oil Company's intent to drill the above referenced well at an unorthodox location 1650' FNL and 1350' FWL of Section 1, T18S, R27E, Eddy County, New Mexico.

This letter is to advise that Yates Petroleum Corporation has no objection to granting of a permit to drill at this location and hereby waives objection and notice of hearing on this application.

Sincerely,

Mewbourne Oil Company


Paul Haden
Landman

By: 

Date: 7-3-91

New Mexico Oil Conservation Division
P. O. Box 2088
Santa Fe, New Mexico 87501

Attention: Mr. Michael Stogner

RE: Application for Unorthodox
Location Drilling Permit
Chalk Bluff Federal #2
N/2 of Sec 1, T18S, R27E
Eddy County, New Mexico


Gentlemen:

Meridian Oil, Inc., as an offset operator or owner of operating rights, has been advised of Mewbourne Oil Company's intent to drill the above referenced well at an unorthodox location 1650' FNL and 1350' FWL of Section 1, T18S, R27E, Eddy County, New Mexico.

This letter is to advise that Meridian Oil, Inc. has no objection to granting of a permit to drill at this location and hereby waives objection and notice of hearing on this application.

Sincerely,

Mewbourne Oil Company



Paul Haden
Landman

MERIDIAN OIL INC.

By: 

D. W. Rader, Engineering Manager

Date: 4/2/91

COPY

New Mexico Oil Conservation Division
P. O. Box 2088
Santa Fe, New Mexico 87501

Attention: Mr. Michael Stogner

RE: Application for Unorthodox
Location Drilling Permit
Chalk Bluff Federal #2
N/2 of Sec 1, T18S, R27E
Eddy County, New Mexico


Gentlemen:

Oxy USA Inc., as an offset operator or owner of operating rights, has been advised of Mewbourne Oil Company's intent to drill the above referenced well at an unorthodox location 1650' FNL and 1350' FWL of Section 1, T18S, R27E, Eddy County, New Mexico.

This letter is to advise that Oxy USA Inc. has no objection to granting of a permit to drill at this location and hereby waives objection and notice of hearing on this application.

Sincerely,

Mewbourne Oil Company



Paul Haden
Landman

By: 

P. N. McGee, Manager Land - Western Region

Date: April 4, 1991

HINKLE, COX, EATON, COFFIELD & HENSLEY OIL CONSERVATION DIVISION

LEWIS C. COX
PAUL W. EATON
CONRAD E. COFFIELD
HAROLD L. HENSLEY, JR.
STUART D. SHANDOR
ERIC D. LANPHERE
C. D. MARTIN
PAUL J. KELLY, JR.
MARSHALL G. MARTIN
OWEN M. LOPEZ
DOUGLAS L. LUNSFORD
JOHN J. KELLY
T. CALDER EZZELL, JR.
WILLIAM B. BURFORD*
RICHARD E. OLSON
RICHARD R. WILFONG*
THOMAS J. MCBRIDE
STEVEN D. ARNOLD
JAMES J. WECHSLER
NANCY S. CUSACK
JEFFREY L. FORNACIARI
JEFFREY D. HEWETT*
JAMES BRUCE
JERRY F. SHACKELFORD*
JEFFREY W. HELLBERG*
ALBERT L. PITTS
THOMAS M. HNASKO
JOHN C. CHAMBERS*
MICHAEL A. GROSS
THOMAS D. HAINES, JR.

FRANKLIN H. MCCALLUM*
GREGORY J. NIBERT
DAVID T. MARKETTE*
MARK C. DOW
KAREN M. RICHARDSON*
FRED W. SCHWENDIMANN
JAMES M. HUDSON

STANLEY K. KOTOVSKY, JR.
BETTY H. LITTLE*
JEFFREY S. BAIRD*
RUTH S. MUSGRAVE
HOWARD R. THOMAS
PATRICIA A. WATTS
MACDONNELL GORDON
REBECCA NICHOLS JOHNSON
WILLIAM R. JOHNSON
ELLEN S. CASEY
S. BARRY PAISNER
MARGARET CARTER LUDEWIG
MARTIN MEYERS
GREGORY S. WHEELER
ANDREW J. CLOUTIER
JAMES A. GILLESPIE
GARY W. LARSON
STEPHANIE LANDRY
JOHN R. KULSETH, JR.
LISA K. SMITH*

ATTORNEYS AT LAW
500 MARQUETTE N.W., SUITE 800
ALBUQUERQUE, NEW MEXICO 87102-2121
(505) 768-1500
FAX (505) 768-1529

OF COUNSEL
O. M. CALHOUN*
MACK EASLEY
JOE W. WOOD
RICHARD S. MORRIS

CLARENCE E. HINKLE (1901-1985)
W. E. BONDURANT, JR. (1913-1973)
ROY C. SNODGRASS, JR. (1914-1987)

April 18, 1991

700 UNITED BANK PLAZA
POST OFFICE BOX 10
ROSWELL, NEW MEXICO 88202
(505) 883-8510
FAX (505) 883-9132

2800 CLAYDESTA NATIONAL BANK BUILDING
POST OFFICE BOX 3580
MIDLAND, TEXAS 79702
(915) 683-4691
FAX (915) 683-6518

1700 TEAM BANK BUILDING
POST OFFICE BOX 9238
AMARILLO, TEXAS 79105
(806) 372-5569
FAX (806) 372-9761

218 MONTEZUMA
POST OFFICE BOX 2068
SANTA FE, NEW MEXICO 87504
(505) 982-4554
FAX (505) 982-8623

*NOT LICENSED IN NEW MEXICO

Mr. Michael E. Stogner
Oil Conservation Division
P. O. Box 2088
Santa Fe, New Mexico 87504


Re: Application of Mewbourne Oil Company for Administrative
Approval of an Unorthodox Gas Well Location in the N $\frac{1}{2}$ of
Section 1, Township 18 South, Range 27 East, Eddy County,
New Mexico

Dear Mr. Stogner:

Regarding the above application, filed with you on April 2,
1991, enclosed is a copy of a certified return receipt regarding
notice sent to Joan Hudson Moore. Also enclosed are letters from
Amoco, Marathon, Rodgers Aston and NCNB Dallas, Co-Trustees,
Arco, and Dekalb Energy waiving objection to the proposed
unorthodox location.

Very truly yours,

HINKLE, COX, EATON, COFFIELD &
HENSLEY

By:  James Bruce

JB:le
Enclosures

<p>SENDER: Complete items 1 and 2 when additional services are desired, and complete items 3 and 4.</p> <p>Put your address in the "RETURN TO" Space on the reverse side. Failure to do this will prevent the card from being returned to you. The return receipt fee will provide you the name of the person delivered to and the date of delivery. For additional fees the following services are available. Consult postmaster for fees and check box(es) for additional service(s) requested.</p> <p>1. <input type="checkbox"/> Show to whom delivered, date, and addressee's address. (Extra charge) 2. <input type="checkbox"/> Restricted Delivery (Extra charge)</p>	
<p>3. Article Addressed to:</p> <p>Joan Hudson Moore 22762 Casida Mission Viejo, Ca Chalk Bluff Fed 2</p>	<p>4. Article Number</p> <p>P. 684-785-940</p> <p>Type of Service:</p> <p><input type="checkbox"/> Registered <input type="checkbox"/> Insured <input checked="" type="checkbox"/> Certified <input type="checkbox"/> COD <input type="checkbox"/> Express Mail <input type="checkbox"/> Return Receipt for Merchandise</p> <p>Always obtain signature of addressee or agent and <u>DATE DELIVERED</u>.</p>
<p>5. Signature - Addressee</p> <p>X <i>Joan Hudson</i></p>	<p>8. Addressee's Address (ONLY if requested and fee paid)</p>
<p>6. Signature - Agent</p> <p>X</p>	
<p>7. Date of Delivery</p> <p>4/3/91</p>	

PS Form 3811, Apr. 1989

* U.S.G.P.O. 1989-238-815

DOMESTIC RETURN RECEIPT



Amoco Production Company

501 WestLake Park Boulevard
Post Office Box 3092
Houston, Texas 77253

April 11, 1991

RE: EA 85,389
Contract #141,054
South Empire Area
Eddy County, New Mexico

Mewbourne Oil Company
500 W. Texas, Suite 1020
Midland, Texas 79701

ATTENTION: Mr. Paul Haden

Gentlemen:

In response to your letter dated March 27, 1991, this is to advise that Amoco Production Company has no objection to Mewbourne Oil Company's proposal to drill the Chalk Bluff Federal #2 well at an unorthodox location of 1650' FNL and 1350' FWL of Section 1, T-18-S, R-27-E, Eddy County, New Mexico. It is our understanding that this will be an approximate 10,200' Morrow test. Amoco has no objection to granting of a permit to drill at this location and hereby waives objection and notice of hearing on this application.

Per the continuous drill provision of our Farmout Contract to Mewbourne Oil Company dated January 31, 1990, actual drilling for the next development well must be commenced on or before May 29, 1991. However, in consideration of the extra time required to file an application and obtain NMOCD approval for the unorthodox location mentioned above, Amoco hereby agrees to an extension of 30 days or until June 28, 1991, for the commencement of the second additional well which has been proposed as the Chalk Bluff Federal #2.

Sincerely,

C. L. Raper
Land Manager

JDW/sd

New Mexico Oil Conservation Division
P. O. Box 2088
Santa Fe, New Mexico 87501

Attention: Mr. Michael Stogner

RE: Application for Unorthodox
Location Drilling Permit
Chalk Bluff Federal #2
N/2 of Sec 1, T18S, R27E
Eddy County, New Mexico


Gentlemen:

Marathon Oil Company, as an offset operator or owner of operating rights, has been advised of Mewbourne Oil Company's intent to drill the above referenced well at an unorthodox location 1650' FNL and 1350' FWL of Section 1, T18S, R27E, Eddy County, New Mexico.

This letter is to advise that Marathon Oil Company has no objection to granting of a permit to drill at this location and hereby waives objection and notice of hearing on this application.

Sincerely,

Mewbourne Oil Company


Paul Haden
Landman

By: ORE Ballard

Date: 4/10/91

New Mexico Oil Conservation Division
P. O. Box 2088
Santa Fe, New Mexico 87501

Attention: Mr. Michael Stogner

RE: Application for Unorthodox
Location Drilling Permit
Chalk Bluff Federal #2
N/2 of Sec 1, T18S, R27E
Eddy County, New Mexico

Gentlemen:

Rogers Aston and NCNB Dallas, Co-trustees of the "C" Trusts, as an offset operator or owner of operating rights, has been advised of Mewbourne Oil Company's intent to drill the above referenced well at an unorthodox location 1650' FNL and 1350' FWL of Section 1, T18S, R27E, Eddy County, New Mexico.

This letter is to advise that Rogers Aston and NCNB Dallas, Co-trustees of the "C" Trusts has no objection to granting of a permit to drill at this location and hereby waives objection and notice of hearing on this application.

Sincerely,

Mewbourne Oil Company



Paul Haden
Landman

By: 

Date: 4-8-91

New Mexico Oil Conservation Division
P. O. Box 2088
Santa Fe, New Mexico 87501

Attention: Mr. Michael Stogner

RE: Application for Unorthodox
Location Drilling Permit
Chalk Bluff Federal #2
N/2 of Sec 1, T18S, R27E
Eddy County, New Mexico


Gentlemen:

Arco Oil and Gas Company, as an offset operator or owner of operating rights, has been advised of Mewbourne Oil Company's intent to drill the above referenced well at an unorthodox location 1650' FNL and 1350' FWL of Section 1, T18S, R27E, Eddy County, New Mexico.

This letter is to advise that Arco Oil and Gas Company has no objection to granting of a permit to drill at this location and hereby waives objection and notice of hearing on this application.

Sincerely,

Mewbourne Oil Company


Paul Haden
Landman

JTC By: Melanie B. Bell, Area Landman
Date: 4-10-91

COPY

New Mexico Oil Conservation Division
P. O. Box 2088
Santa Fe, New Mexico 87501

Attention: Mr. Michael Stogner

RE: Application for Unorthodox
Location Drilling Permit
Chalk Bluff Federal #2
N/2 of Sec 1, T18S, R27E
Eddy County, New Mexico


Gentlemen:

Dekalb Energy Company, as an offset operator or owner of operating rights, has been advised of Mewbourne Oil Company's intent to drill the above referenced well at an unorthodox location 1650' FNL and 1350' FWL of Section 1, T18S, R27E, Eddy County, New Mexico.

This letter is to advise that Dekalb Energy Company has no objection to granting of a permit to drill at this location and hereby waives objection and notice of hearing on this application.

Sincerely,

Mewbourne Oil Company


Paul Haden
Landman

By: Thomas J. Ryan
Date: April 11, 1991