



Chevron U.S.A. Inc.
P.O. Box 1150, Midland, TX 79702

OIL CONSERVATION DIVISION
RECEIVED

Permian Basin Production Business Unit

March 26, 1991

'91 APR 1 AM 9 55

ADMINISTRATIVE APPLICATION FOR
UNORTHODOX GAS WELL LOCATION
AND SIMULTANEOUS DEDICATION
EUMONT YATES 7-RVRS QN (PRO GAS)
660' FSL AND 1980' FWL
SECTION 21, T-21-S, R-36-E, NMPM
LEA COUNTY, NEW MEXICO

State Of New Mexico
Energy, Minerals & Natural Resources Dept.
Oil Conservation Division
P. O. Box 2088
Santa Fe, New Mexico 87504

Attention: Mr. William J. LeMay - Director

Gentlemen:

Chevron U.S.A. Inc. respectfully requests your approval of our administrative application for the subject Unorthodox Gas Well Location and Simultaneous Dedication.

Chevron is planning to re-complete it's Arnott Ramsay (NCT-C) Well No. 5 in the Eumont Yates 7-Rvrs Qn (Pro Gas) Pool. It is our ~~desire~~ to simultaneously dedicate an existing 640-acre Eumont Gas Proration Unit assigned to our Arnott Ramsay (NCT-C) Well No. 13 to both of these wells. As a result, the location of the Arnott Ramsay Well No. 5 is unorthodox in that it is less than 990' from the outer boundary of the proration unit. The location of Well No. 5 is 660 feet FSL and 1980 feet FWL of Section 21, T-21-S, R-36-E, NMPM, Lea County, New Mexico.

In order to prevent waste, Chevron respectfully requests your approval of this administrative application for an unorthodox gas well location and simultaneous dedication under the provisions of Rule 104 (F). Attached is a map showing offset

operators and a Form C-102. A copy of this letter and attachments are being furnished to the offset operators by Certified Mail, as notice of this application.

If you have any questions or require any further information concerning this application, please contact me at (915) 687-7246.

Yours very truly,



A. W. BOHLING
Proration Engineer

awb
Attachments
Enclosures

cc: NMOCD - Hobbs

CHEVRON U.S.A. INC.
Arnott Ramsay (NCT-C) Lease
Well No. 5

Application For An Unorthodox
Gas Well Location
and
Simultaneous Dedication of Acreage
Eumont Yates 7 Rvrs Qn (Pro Gas)
660' FSL and 1980' FWL
Section 21, T21S, R36E
Lea County, New Mexico

OFFSET OPERATORS

Amoco Producing Co.
P.O. Box 3092
Houston, Texas 77253
Attn: J. F. Trickett

Citation Oil and Gas Co.
8223 Willow Place, Ste. 250
Houston, Texas 77070
Attn: C. Favro

Conoco Inc.
P.O. Box 1959
Midland, Texas 79702
Attn: J. W. Hoover

Doyle Hartman
500 N. Main
Midland, Texas 79702
Attn: B. E. Jones

John H. Hendrix Corp.
223 W. Wall Ste. 525
Midland, Texas 79701
Attn: R. H. Westbrook

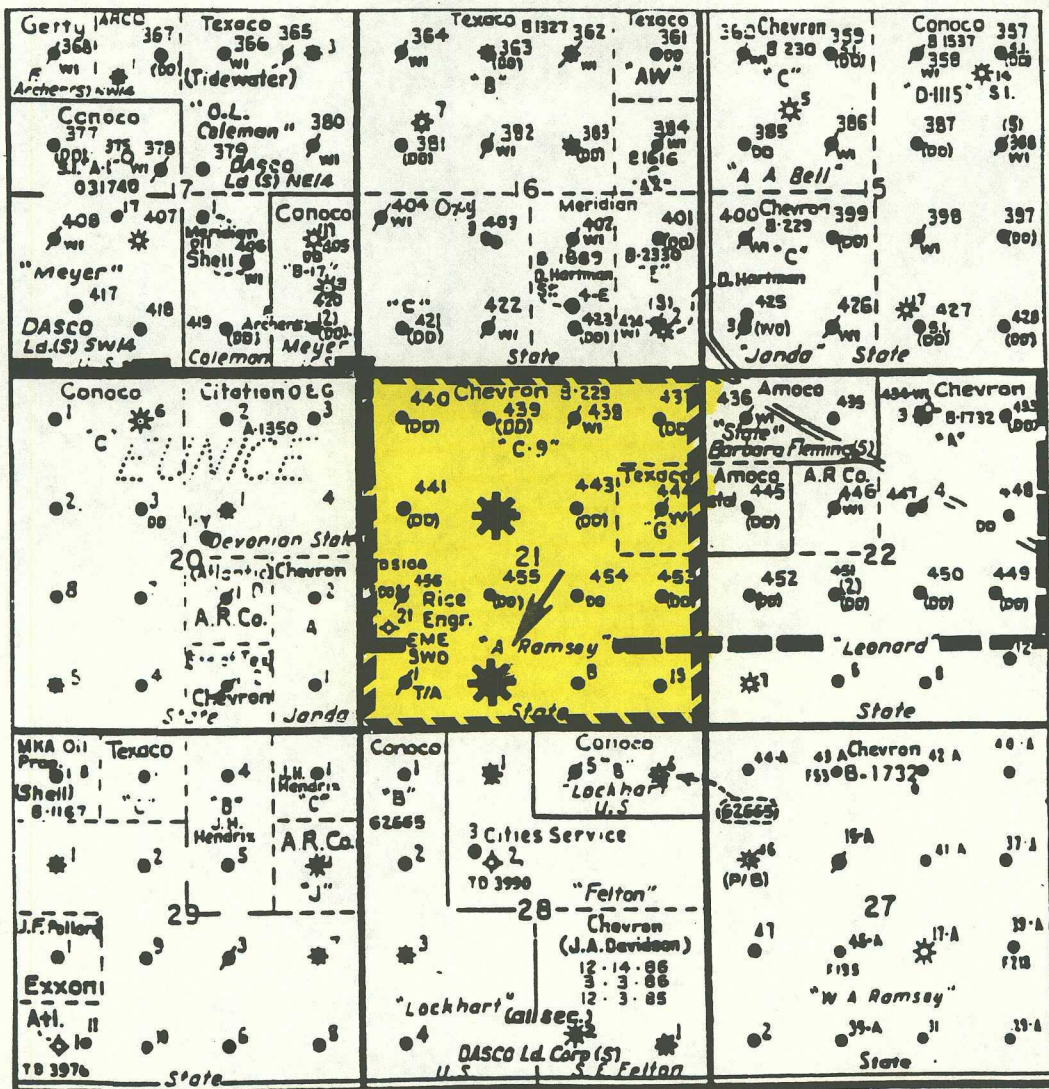
Meridian Oil Inc.
2919 Allen Parkway
Suite 900
Houston, Texas 77019
Attn: R. L. Bradshaw

Oxy U.S.A., Inc.
P.O. Box 300
Tulsa, Oklahoma 74102
Attn: R. E. Foppiano

Texaco Producing Co.
P.O. Box 728
Hobbs, New Mexico 88240
Attn: J. A. Head

CHEVRON U.S.A. INC.
Arnott Ramsay (NCT-C) Lease
Well No. 5

Application For An Unorthodox
 Gas Well Location
 and
 Simultaneous Dedication of Acreage
 Eumont Yates 7 Rvrs Qn (Pro Gas)
 660' FSL and 1980' FWL
 Section 21, T21S, R36E
 Lea County, New Mexico



OIL CONSERVATION DIVISION

P.O. Box 2088
Santa Fe, New Mexico 87504-2088

DISTRICT I
P.O. Box 1980, Hobbs, NM 88240

DISTRICT II
P.O. Drawer DD, Artesia, NM 88210

DISTRICT III
1000 Rio Brazos Rd., Aztec, NM 87410

WELL LOCATION AND ACREAGE DEDICATION PLAT

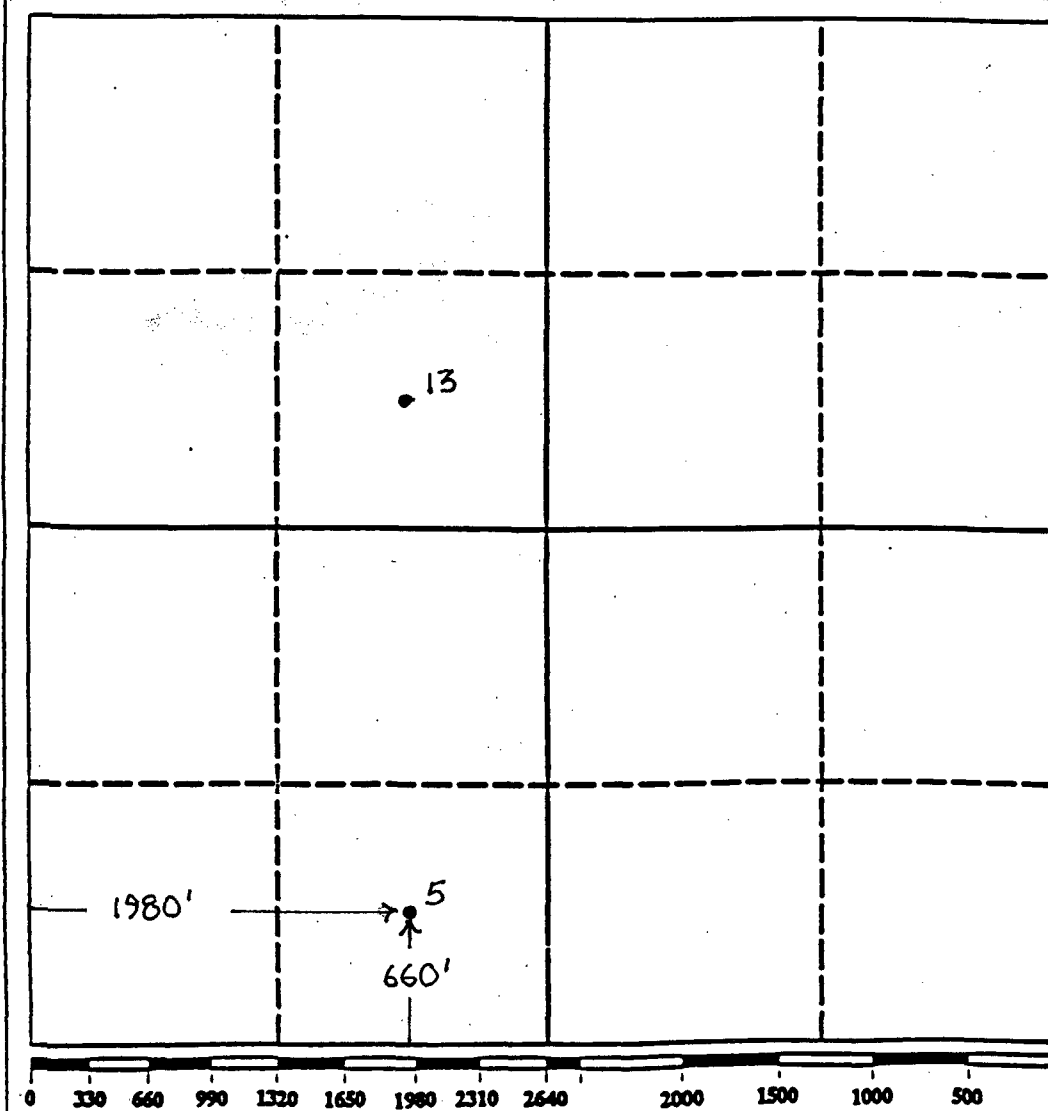
All Distances must be from the outer boundaries of the section

Operator Chevron U.S.A., Inc.			Lease Arnott Ramsay (NCT-C)		Well No. 5
Unit Letter N	Section 21	Township 21S	Range 36E	County Lea	
Actual Footage Location of Well: 660 feet from the South line and 1980 feet from the West line					
Ground level Elev.		Producing Formation Yates Seven Rivers Queen	Pool Eumont Gas	Dedicated Acreage: 640 Acres	

1. Outline the acreage dedicated to the subject well by colored pencil or hatchure marks on the plat below.
2. If more than one lease is dedicated to the well, outline each and identify the ownership thereof (both as to working interest and royalty).
3. If more than one lease of different ownership is dedicated to the well, have the interest of all owners been consolidated by communitization, unitization, force-pooling, etc.?
☐ Yes ☐ No If answer is "yes" type of consolidation _____

If answer is "no" list the owners and tract descriptions which have actually been consolidated. (Use reverse side of this form if necessary.) _____

No allowable will be assigned to the well until all interests have been consolidated (by communitization, unitization, forced-pooling, or otherwise) or until a non-standard unit, eliminating such interest, has been approved by the Division.



OPERATOR CERTIFICATION

I hereby certify that the information contained herein is true and complete to the best of my knowledge and belief.

Signature
Alan W. Bohling

Printed Name
Alan W. Bohling

Position
Proration Engineer

Company
Chevron U.S.A., Inc.

Date
March 26, 1991

SURVEYOR CERTIFICATION

I hereby certify that the well location shown on this plat was plotted from field notes of actual surveys made by me or under my supervision, and that the same is true and correct to the best of my knowledge and belief.

Date Surveyed

Signature & Seal of
Professional Surveyor

Certificate No.

Submit to Appropriate
District Office
State Lease - 4 copies
Fee Lease - 3 copies

State of New Mexico
Energy, Minerals and Natural Resources Department

Form C-102
Revised 1-1-89

OIL CONSERVATION DIVISION

P.O. Box 2088
Santa Fe, New Mexico 87504-2088

DISTRICT I
P.O. Box 1980, Hobbs, NM 88240

DISTRICT II
P.O. Drawer DD, Artesia, NM 88210

DISTRICT III
1000 Rio Brazos Rd., Aztec, NM 87410

WELL LOCATION AND ACREAGE DEDICATION PLAT

All Distances must be from the outer boundaries of the section

Operator Chevron U.S.A., Inc.			Lease Arnott Ramsay (NCT-C)		Well No. 13
Unit Letter F	Section 21	Township 21S	Range 36E	County Lea	
NMPM					

Actual Footage Location of Well:
1980 feet from the North line and 1980 feet from the West line

Ground level Elev.	Producing Formation Yates Seven Rivers Queen	Pool Eumont Gas Pool	Dedicated Acreage: 640 Acres
--------------------	---	-------------------------	---------------------------------

1. Outline the acreage dedicated to the subject well by colored pencil or hatchure marks on the plat below.

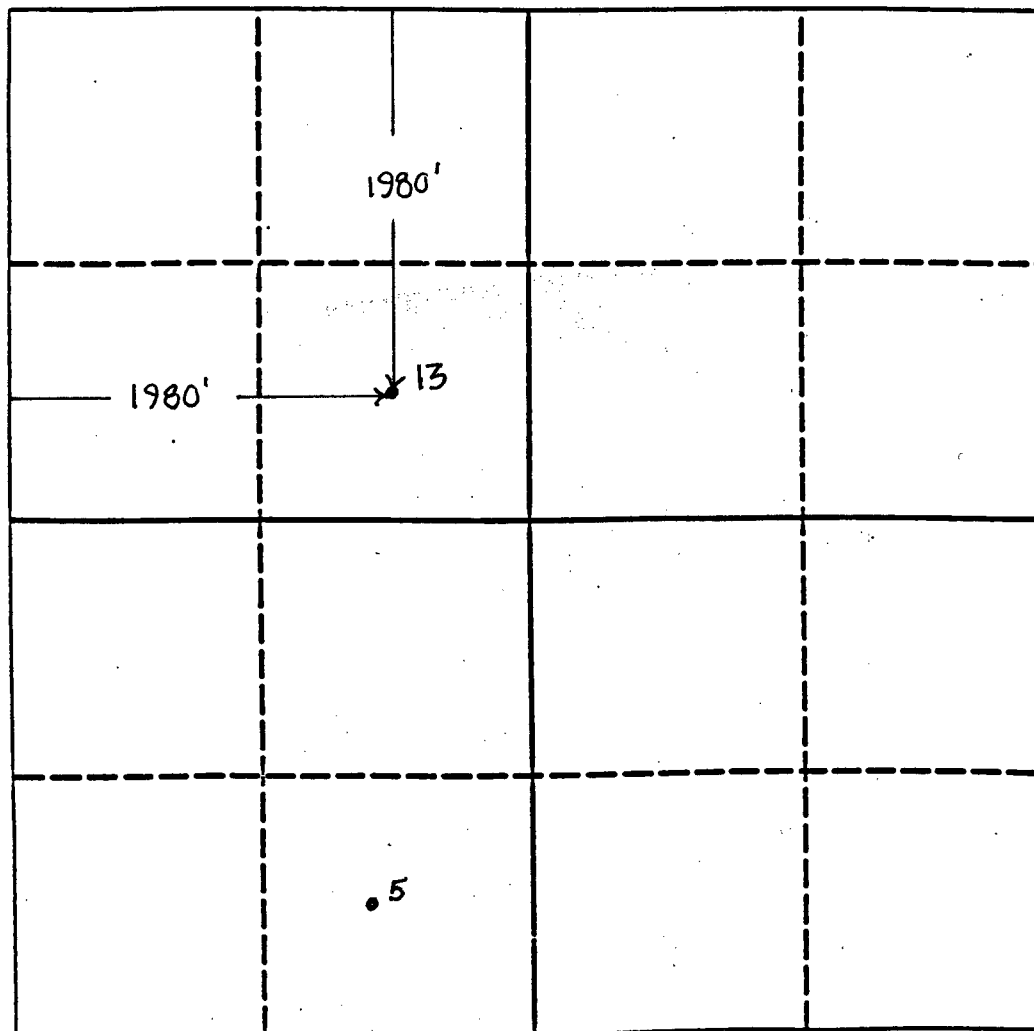
2. If more than one lease is dedicated to the well, outline each and identify the ownership thereof (both as to working interest and royalty).

3. If more than one lease of different ownership is dedicated to the well, have the interest of all owners been consolidated by communitization, unitization, force-pooling, etc.?

☐ Yes ☐ No If answer is "yes" type of consolidation

If answer is "no" list the owners and tract descriptions which have actually been consolidated. (Use reverse side of this form if necessary.)

No allowable will be assigned to the well until all interests have been consolidated (by communitization, unitization, forced-pooling, or otherwise) or until a non-standard unit, eliminating such interest, has been approved by the Division.



OPERATOR CERTIFICATION

I hereby certify that the information contained herein is true and complete to the best of my knowledge and belief.

Signature
Alan W. Bohling

Printed Name
Alan W. Bohling

Position
Proration Engineer

Company
Chevron U.S.A., Inc.

Date
March 26, 1991

SURVEYOR CERTIFICATION

I hereby certify that the well location shown on this plat was plotted from field notes of actual surveys made by me or under my supervision, and that the same is true and correct to the best of my knowledge and belief.

Date Surveyed

Signature & Seal of
Professional Surveyor

Certificate No.



Chevron U.S.A. Inc.
P.O. Box 1150, Midland, TX 79702

Permian Basin Production Business Unit

March 26, 1991

WAIVER REQUEST
UNORTHODOX GAS WELL LOCATION
AND SIMULTANEOUS DEDICATION
EUMONT YATES 7-RVRS QN (PRO GAS)
660' FSL AND 1980' FWL
SECTION 21, T-21-S, R-36-E, NMPM
LEA COUNTY, NEW MEXICO

Amoco Producing Co.
P.O. Box 3092
Houston, Texas 77253
Attn: J. F. Trickett

Gentlemen:

Attached is a copy of Chevron's administrative application for NMOCD approval of an Unorthodox Gas Well Location and Simultaneous Dedication in the Eumont Yates 7-Rvrs Qn (Pro Gas) Pool.

Chevron is planning to re-complete it's Arnott Ramsay (NCT-C) Well No. 5 in the Eumont Yates 7-Rvrs Qn (Pro Gas) Pool. It is our desire to simultaneously dedicate an existing 640-acre Eumont Gas Proration Unit assigned to our Arnott Ramsay (NCT-C) Well No. 13 to both of these wells. As a result, the location of the Arnott Ramsay Well No. 5 is unorthodox. The location of Well No. 5 is 660 feet FSL and 1980 feet FWL of Section 21, T-21-S, R-36-E, NMPM, Lea County, New Mexico.

As an offset operator, if you do not have any objections to the attached application, please sign the enclosed waivers and mail the original and two copies to the NMOCD in Santa Fe and one copy to the NMOCD in Hobbs. We would also request that you send a copy to Chevron U.S.A. Inc. in Midland. We have enclosed self addressed, stamped envelopes for your convenience.

If you have any questions, please contact Mr. A. W. Bohling at (915) 687-7246. Your prompt consideration in the above matter is appreciated.

Yours very truly,

Alan W. Bohling

A. W. BOHLING
Proration Engineer



Chevron U.S.A. Inc.
P.O. Box 1150, Midland, TX 79702

Permian Basin Production Business Unit

March 26, 1991

**WAIVER REQUEST
UNORTHODOX GAS WELL LOCATION
AND SIMULTANEOUS DEDICATION
EUMONT YATES 7-RVRS QN (PRO GAS)
660' FSL AND 1980' FWL
SECTION 21, T-21-S, R-36-E, NMPM
LEA COUNTY, NEW MEXICO**

Citation Oil and Gas Co.
8223 Willow Place, Ste. 250
Houston, Texas 77070
Attn: C. Favro

Gentlemen:

Attached is a copy of Chevron's administrative application for NMOCD approval of an Unorthodox Gas Well Location and Simultaneous Dedication in the Eumont Yates 7-Rvrs Qn (Pro Gas) Pool.

Chevron is planning to re-complete it's Arnott Ramsay (NCT-C) Well No. 5 in the Eumont Yates 7-Rvrs Qn (Pro Gas) Pool. It is our desire to simultaneously dedicate an existing 640-acre Eumont Gas Proration Unit assigned to our Arnott Ramsay (NCT-C) Well No. 13 to both of these wells. As a result, the location of the Arnott Ramsay Well No. 5 is unorthodox. The location of Well No. 5 is 660 feet FSL and 1980 feet FWL of Section 21, T-21-S, R-36-E, NMPM, Lea County, New Mexico.

As an offset operator, if you do not have any objections to the attached application, please sign the enclosed waivers and mail the original and two copies to the NMOCD in Santa Fe and one copy to the NMOCD in Hobbs. We would also request that you send a copy to Chevron U.S.A. Inc. in Midland. We have enclosed self addressed, stamped envelopes for your convenience.

If you have any questions, please contact Mr. A. W. Bohling at (915) 687-7246. Your prompt consideration in the above matter is appreciated.

Yours very truly,

Alan W. Bohling

A. W. BOHLING
Proration Engineer



Chevron U.S.A. Inc.
P.O. Box 1150, Midland, TX 79702

Permian Basin Production Business Unit

March 26, 1991

**WAIVER REQUEST
UNORTHODOX GAS WELL LOCATION
AND SIMULTANEOUS DEDICATION
EUMONT YATES 7-RVRS QN (PRO GAS)
660' FSL AND 1980' FWL
SECTION 21, T-21-S, R-36-E, NMPM
LEA COUNTY, NEW MEXICO**

Conoco Inc.
P.O. Box 1959
Midland, Texas 79702
Attn: J. W. Hoover

Gentlemen:

Attached is a copy of Chevron's administrative application for NMOCD approval of an Unorthodox Gas Well Location and Simultaneous Dedication in the Eumont Yates 7-Rvrs Qn (Pro Gas) Pool.

Chevron is planning to re-complete it's Arnott Ramsay (NCT-C) Well No. 5 in the Eumont Yates 7-Rvrs Qn (Pro Gas) Pool. It is our desire to simultaneously dedicate an existing 640-acre Eumont Gas Proration Unit assigned to our Arnott Ramsay (NCT-C) Well No. 13 to both of these wells. As a result, the location of the Arnott Ramsay Well No. 5 is unorthodox. The location of Well No. 5 is 660 feet FSL and 1980 feet FWL of Section 21, T-21-S, R-36-E, NMPM, Lea County, New Mexico.

As an offset operator, if you do not have any objections to the attached application, please sign the enclosed waivers and mail the original and two copies to the NMOCD in Santa Fe and one copy to the NMOCD in Hobbs. We would also request that you send a copy to Chevron U.S.A. Inc. in Midland. We have enclosed self addressed, stamped envelopes for your convenience.

If you have any questions, please contact Mr. A. W. Bohling at (915) 687-7246. Your prompt consideration in the above matter is appreciated.

Yours very truly,

Alan W. Bohling

A. W. BOHLING
Proration Engineer



Chevron U.S.A. Inc.
P.O. Box 1150, Midland, TX 79702

Permian Basin Production Business Unit

March 26, 1991

**WAIVER REQUEST
UNORTHODOX GAS WELL LOCATION
AND SIMULTANEOUS DEDICATION
EUMONT YATES 7-RVRS QN (PRO GAS)
660' FSL AND 1980' FWL
SECTION 21, T-21-S, R-36-E, NMPM
LEA COUNTY, NEW MEXICO**

Doyle Hartman
500 N. Main
Midland, Texas 79702
Attn: B. E. Jones

Gentlemen:

Attached is a copy of Chevron's administrative application for NMOCD approval of an Unorthodox Gas Well Location and Simultaneous Dedication in the Eumont Yates 7-Rvrs Qn (Pro Gas) Pool.

Chevron is planning to re-complete it's Arnott Ramsay (NCT-C) Well No. 5 in the Eumont Yates 7-Rvrs Qn (Pro Gas) Pool. It is our desire to simultaneously dedicate an existing 640-acre Eumont Gas Proration Unit assigned to our Arnott Ramsay (NCT-C) Well No. 13 to both of these wells. As a result, the location of the Arnott Ramsay Well No. 5 is unorthodox. The location of Well No. 5 is 660 feet FSL and 1980 feet FWL of Section 21, T-21-S, R-36-E, NMPM, Lea County, New Mexico.

As an offset operator, if you do not have any objections to the attached application, please sign the enclosed waivers and mail the original and two copies to the NMOCD in Santa Fe and one copy to the NMOCD in Hobbs. We would also request that you send a copy to Chevron U.S.A. Inc. in Midland. We have enclosed self addressed, stamped envelopes for your convenience.

If you have any questions, please contact Mr. A. W. Bohling at (915) 687-7246. Your prompt consideration in the above matter is appreciated.

Yours very truly,

Alan W. Bohling

A. W. BOHLING
Proration Engineer



Chevron U.S.A. Inc.
P.O. Box 1150, Midland, TX 79702

Permian Basin Production Business Unit

March 26, 1991

WAIVER REQUEST
UNORTHODOX GAS WELL LOCATION
AND SIMULTANEOUS DEDICATION
EUMONT YATES 7-RVRS QN (PRO GAS)
660' FSL AND 1980' FWL
SECTION 21, T-21-S, R-36-E, NMPM
LEA COUNTY, NEW MEXICO

John H. Hendrix
223 W. Wall
Midland, Texas 79701
Attn: J. H. Hendrix

Gentlemen:

Attached is a copy of Chevron's administrative application for NMOCD approval of an Unorthodox Gas Well Location and Simultaneous Dedication in the Eumont Yates 7-Rvrs Qn (Pro Gas) Pool.

Chevron is planning to re-complete it's Arnott Ramsay (NCT-C) Well No. 5 in the Eumont Yates 7-Rvrs Qn (Pro Gas) Pool. It is our desire to simultaneously dedicate an existing 640-acre Eumont Gas Proration Unit assigned to our Arnott Ramsay (NCT-C) Well No. 13 to both of these wells. As a result, the location of the Arnott Ramsay Well No. 5 is unorthodox. The location of Well No. 5 is 660 feet FSL and 1980 feet FWL of Section 21, T-21-S, R-36-E, NMPM, Lea County, New Mexico.

As an offset operator, if you do not have any objections to the attached application, please sign the enclosed waivers and mail the original and two copies to the NMOCD in Santa Fe and one copy to the NMOCD in Hobbs. We would also request that you send a copy to Chevron U.S.A. Inc. in Midland. We have enclosed self addressed, stamped envelopes for your convenience.

If you have any questions, please contact Mr. A. W. Bohling at (915) 687-7246. Your prompt consideration in the above matter is appreciated.

Yours very truly,

Alan W. Bohling
A. W. BOHLING
Proration Engineer



Chevron U.S.A. Inc.
P.O. Box 1150, Midland, TX 79702

Permian Basin Production Business Unit

March 26, 1991

WAIVER REQUEST
UNORTHODOX GAS WELL LOCATION
AND SIMULTANEOUS DEDICATION
EUMONT YATES 7-RVRS QN (PRO GAS)
660' FSL AND 1980' FWL
SECTION 21, T-21-S, R-36-E, NMPM
LEA COUNTY, NEW MEXICO

Meridian Oil Inc.
2919 Allen Parkway
Suite 900
Houston, Texas 77019
Attn: R. L. Bradshaw

Gentlemen:

Attached is a copy of Chevron's administrative application for NMOCD approval of an Unorthodox Gas Well Location and Simultaneous Dedication in the Eumont Yates 7-Rvrs Qn (Pro Gas) Pool.

Chevron is planning to re-complete it's Arnott Ramsay (NCT-C) Well No. 5 in the Eumont Yates 7-Rvrs Qn (Pro Gas) Pool. It is our desire to simultaneously dedicate an existing 640-acre Eumont Gas Proration Unit assigned to our Arnott Ramsay (NCT-C) Well No. 13 to both of these wells. As a result, the location of the Arnott Ramsay Well No. 5 is unorthodox. The location of Well No. 5 is 660 feet FSL and 1980 feet FWL of Section 21, T-21-S, R-36-E, NMPM, Lea County, New Mexico.

As an offset operator, if you do not have any objections to the attached application, please sign the enclosed waivers and mail the original and two copies to the NMOCD in Santa Fe and one copy to the NMOCD in Hobbs. We would also request that you send a copy to Chevron U.S.A. Inc. in Midland. We have enclosed self addressed, stamped envelopes for your convenience.

If you have any questions, please contact Mr. A. W. Bohling at (915) 687-7246. Your prompt consideration in the above matter is appreciated.

Yours very truly,

Alan W. Bohling

A. W. BOHLING
Proration Engineer



Chevron U.S.A. Inc.
P.O. Box 1150, Midland, TX 79702

Permian Basin Production Business Unit

March 26, 1991

WAIVER REQUEST
UNORTHODOX GAS WELL LOCATION
AND SIMULTANEOUS DEDICATION
EUMONT YATES 7-RVRS QN (PRO GAS)
660' FSL AND 1980' FWL
SECTION 21, T-21-S, R-36-E, NMPM
LEA COUNTY, NEW MEXICO

Oxy U.S.A., Inc.
P.O. Box 300
Tulsa, Oklahoma 74102
Attn: R. E. Foppiano

Gentlemen:

Attached is a copy of Chevron's administrative application for NMOCD approval of an Unorthodox Gas Well Location and Simultaneous Dedication in the Eumont Yates 7-Rvrs Qn (Pro Gas) Pool.

Chevron is planning to re-complete it's Arnott Ramsay (NCT-C) Well No. 5 in the Eumont Yates 7-Rvrs Qn (Pro Gas) Pool. It is our desire to simultaneously dedicate an existing 640-acre Eumont Gas Proration Unit assigned to our Arnott Ramsay (NCT-C) Well No. 13 to both of these wells. As a result, the location of the Arnott Ramsay Well No. 5 is unorthodox. The location of Well No. 5 is 660 feet FSL and 1980 feet FWL of Section 21, T-21-S, R-36-E, NMPM, Lea County, New Mexico.

As an offset operator, if you do not have any objections to the attached application, please sign the enclosed waivers and mail the original and two copies to the NMOCD in Santa Fe and one copy to the NMOCD in Hobbs. We would also request that you send a copy to Chevron U.S.A. Inc. in Midland. We have enclosed self addressed, stamped envelopes for your convenience.

If you have any questions, please contact Mr. A. W. Bohling at (915) 687-7246. Your prompt consideration in the above matter is appreciated.

Yours very truly,

Alan W. Bohling
A. W. BOHLING
Proration Engineer



Chevron U.S.A. Inc.
P.O. Box 1150, Midland, TX 79702

Permian Basin Production Business Unit

March 26, 1991

**WAIVER REQUEST
UNORTHODOX GAS WELL LOCATION
AND SIMULTANEOUS DEDICATION
EUMONT YATES 7-RVRS QN (PRO GAS)
660' FSL AND 1980' FWL
SECTION 21, T-21-S, R-36-E, NMPM
LEA COUNTY, NEW MEXICO**

Texaco Producing Co.
P.O. Box 728
Hobbs, New Mexico 88240
Attn: J. A. Head

Gentlemen:

Attached is a copy of Chevron's administrative application for NMOCD approval of an Unorthodox Gas Well Location and Simultaneous Dedication in the Eumont Yates 7-Rvrs Qn (Pro Gas) Pool.

Chevron is planning to re-complete it's Arnott Ramsay (NCT-C) Well No. 5 in the Eumont Yates 7-Rvrs Qn (Pro Gas) Pool. It is our desire to simultaneously dedicate an existing 640-acre Eumont Gas Proration Unit assigned to our Arnott Ramsay (NCT-C) Well No. 13 to both of these wells. As a result, the location of the Arnott Ramsay Well No. 5 is unorthodox. The location of Well No. 5 is 660 feet FSL and 1980 feet FWL of Section 21, T-21-S, R-36-E, NMPM, Lea County, New Mexico.

As an offset operator, if you do not have any objections to the attached application, please sign the enclosed waivers and mail the original and two copies to the NMOCD in Santa Fe and one copy to the NMOCD in Hobbs. We would also request that you send a copy to Chevron U.S.A. Inc. in Midland. We have enclosed self addressed, stamped envelopes for your convenience.

If you have any questions, please contact Mr. A. W. Bohling at (915) 687-7246. Your prompt consideration in the above matter is appreciated.

Yours very truly,

Alan W. Bohling

A. W. BOHLING
Proration Engineer

CHEVRON U.S.A. INC.
Arnott Ramsay (NCT-C) Lease
Well No. 5

Application For An Unorthodox
Gas Well Location
and
Simultaneous Dedication of Acreage
Eumont Yates 7 Rvrs Qn (Pro Gas)
660' FSL and 1980' FWL
Section 21, T21S, R36E
Lea County, New Mexico

WAIVER TO OBJECTION

We, the undersigned, as an offset operator, waive any objection to Chevron U.S.A. Inc.'s application for NMOCD approval of an Unorthodox Gas Well Location in the Eumont Yates 7 Rvrs Qn (Pro Gas) Pool. This location is 660 feet FSL and 1980 feet FWL, Section 21, T-21-S, R-36-E, NMPM, Lea County, New Mexico. We further understand that this well, along with the Arnott Ramsay (NCT-C) Well No. 13, will be simultaneously dedicated to an existing 640-acre Gas Proration Unit comprising all of Section 21, T-21-S, R-36-E, NMPM, Lea County, New Mexico.

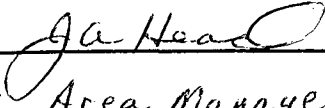
Company: _____
Representative: _____
Signature: _____
Title: _____
Date: _____

CHEVRON U.S.A. INC.
Arnott Ramsay (NCT-C) Lease
Well No. 5

Application For An Unorthodox
Gas Well Location
and
Simultaneous Dedication of Acreage
Eumont Yates 7 Rvrs Qn (Pro Gas)
660' FSL and 1980' FWL
Section 21, T21S, R36E
Lea County, New Mexico

WAIVER TO OBJECTION

We, the undersigned, as an offset operator, waive any objection to Chevron U.S.A. Inc.'s application for NMOCD approval of an Unorthodox Gas Well Location in the Eumont Yates 7 Rvrs Qn (Pro Gas) Pool. This location is 660 feet FSL and 1980 feet FWL, Section 21, T-21-S, R-36-E, NMPM, Lea County, New Mexico. We further understand that this well, along with the Arnott Ramsay (NCT-C) Well No. 13, will be simultaneously dedicated to an existing 640-acre Gas Proration Unit comprising all of Section 21, T-21-S, R-36-E, NMPM, Lea County, New Mexico.

Company: Texaco E&P Inc.
Representative: J. A. Head
Signature: 
Title: Area Manager
Date: 4/8/91

OIL CONSERVATION DIVISION
RECEIVED

'91 APR 2 AM 9 25

CHEVRON U.S.A. INC.
Arnott Ramsay (NCT-C) Lease
Well No. 5

Application For An Unorthodox
Gas Well Location
and
Simultaneous Dedication of Acreage
Eumont Yates 7 Rvrs Qn (Pro Gas)
660' FSL and 1980' FWL
Section 21, T21S, R36E
Lea County, New Mexico

WAIVER TO OBJECTION

We, the undersigned, as an offset operator, waive any objection to Chevron U.S.A. Inc.'s application for NMOCD approval of an Unorthodox Gas Well Location in the Eumont Yates 7 Rvrs Qn (Pro Gas) Pool. This location is 660 feet FSL and 1980 feet FWL, Section 21, T-21-S, R-36-E, NMPM, Lea County, New Mexico. We further understand that this well, along with the Arnott Ramsay (NCT-C) Well No. 13, will be simultaneously dedicated to an existing 640-acre Gas Proration Unit comprising all of Section 21, T-21-S, R-36-E, NMPM, Lea County, New Mexico.

Company: John H. Hendrix Corporation

Representative: Ronnie H. Westbrook

Signature: *Ronnie H. Westbrook*

Title: Vice-President

Date: March 28, 1991


'91 APR 15 AM 9 38

CHEVRON U.S.A. INC.
Arnott Ramsay (NCT-C) Lease
Well No. 5

Application For An Unorthodox
Gas Well Location
and
Simultaneous Dedication of Acreage
Eumont Yates 7 Rvrs Qn (Pro Gas)
660' FSL and 1980' FWL
Section 21, T21S, R36E
Lea County, New Mexico

WAIVER TO OBJECTION

We, the undersigned, as an offset operator, waive any objection to Chevron U.S.A. Inc.'s application for NMOCD approval of an Unorthodox Gas Well Location in the Eumont Yates 7 Rvrs Qn (Pro Gas) Pool. This location is 660 feet FSL and 1980 feet FWL, Section 21, T-21-S, R-36-E, NMPM, Lea County, New Mexico. We further understand that this well, along with the Arnott Ramsay (NCT-C) Well No. 13, will be simultaneously dedicated to an existing 640-acre Gas Proration Unit comprising all of Section 21, T-21-S, R-36-E, NMPM, Lea County, New Mexico.

Company: Doyle Hartman
Representative: Bryan E. Jones
Signature: 
Title: Land Manager
Date: April 10, 1991



OIL CONSERVATION DIVISION
RECEIVED

'91 APR 17 AM 8 57

Amoco Production Company

501 WestLake Park Boulevard
Post Office Box 3092
Houston, Texas 77253

April 12, 1991

File: JCA-0903-986.51

Chevron U.S.A Inc.
P.O. Box 1150
Midland, Texas 79702

Dear Sirs:

Waiver Request
Unorthodox Gas Well Location
And Simultaneous Dedication
Eumont (Yates-7 Rivers-Queen) Gas Pool
Section 21, T-21-S, R-36-E
Lea County, New Mexico

Amoco Production Company hereby waives objection to your application for an unorthodox gas well location and simultaneous dedication of acreage for your Arnott Ramsay (NCT-C) Wells No. 5 and No. 13 in the subject pool.

Yours very truly,


J. F. Trickett

JWC/mam

NSL-3007(Sp)

OIL CONSERVATION DIVISION
RECEIVED

'91 APR 26 AM 9 34

CHEVRON U.S.A. INC.
Arnott Ramsay (NCT-C) Lease
Well No. 5

Application For An Unorthodox
Gas Well Location
and
Simultaneous Dedication of Acreage
Eumont Yates 7 Rvrs Qn (Pro Gas)
660' FSL and 1980' FWL
Section 21, T21S, R36E
Lea County, New Mexico

WAIVER TO OBJECTION

We, the undersigned, as an offset operator, waive any objection to Chevron U.S.A. Inc.'s application for NMOCD approval of an Unorthodox Gas Well Location in the Eumont Yates 7 Rvrs Qn (Pro Gas) Pool. This location is 660 feet FSL and 1980 feet FWL, Section 21, T-21-S, R-36-E, NMPM, Lea County, New Mexico. We further understand that this well, along with the Arnott Ramsay (NCT-C) Well No. 13, will be simultaneously dedicated to an existing 640-acre Gas Proration Unit comprising all of Section 21, T-21-S, R-36-E, NMPM, Lea County, New Mexico.

Company: Citation Oil & Gas Corp.
Representative: Steve K. Anna
Signature: Steve K. Anna
Title: Geol. & Reservoir Engr. Mgr.
Date: 4/23/91



OIL CONSERVATION DIVISION
ENERGY, MINERALS AND NATURAL RESOURCES DEPARTMENT
'91 APR 4 AM 9 33

STATE OF NEW MEXICO

ENERGY, MINERALS AND NATURAL RESOURCES DEPARTMENT

OIL CONSERVATION DIVISION
HOBBS DISTRICT OFFICE

4-2-91

BRUCE KING
GOVERNOR

POST OFFICE BOX 1980
HOBBS, NEW MEXICO 88241-1980
(505) 393-6161

OIL CONSERVATION DIVISION
P. O. BOX 2088
SANTA FE, NEW MEXICO 87501

RE: Proposed:

MC _____
DHC _____
NSL ☒ _____
NSP _____
SWD _____
WFX _____
PMX _____

Gentlemen:

I have examined the application for the:

Chevron USA Inc. Arnott Ramsay NCT-C #5-N 21-21-36
Operator Lease & Well No. Unit S-T-R

and my recommendations are as follows:

OK

Yours very truly,

Jerry Sexton
Supervisor, District 1

/ed