

DOYLE HARTMAN OIL CONSERVATION DIVISION

Oil Operator

500 N. MAIN  
P.O. BOX 10426

MIDLAND, TEXAS 79702

(915) 684-4011

RECEIVED

'92 JUL 30 AM 9 20

July 28, 1992

CERTIFIED MAIL - RETURN RECEIPT REQUESTED

Mr. William J. Lemay  
State of New Mexico  
Energy, Minerals & Natural Resources Department  
Oil Conservation Division  
P. O. Box 2088  
Santa Fe, New Mexico 87504-2088

Re: Chevron USA, Inc.  
Administrative Application for  
Unorthodox Location and  
Simultaneous Dedication  
Eumont (Gas) Pool  
Arnott Ramsay NCT-C No. 15  
660' FSL and 660' FEL  
Section 21, T-21-S, R-36-E  
Lea County, New Mexico

Gentlemen:

Reference is made to the enclosed notification from Chevron USA, Inc., dated July 24, 1992 and received by Hartman July 27, 1992, regarding Chevron's application for an unorthodox location and simultaneous dedication for the above-referenced well in the Eumont (Gas) pool. This well (Arnott Ramsay NCT-C No. 15) would be located 660' FSL and 660' FEL of Section 21, T-21-S, R-36-E and would be simultaneously dedicated along with Chevron's Arnott Ramsay NCT-C No. 5 and No. 13 wells to the previously existing 640-acre Eumont (Gas) proration unit consisting of Section 21, T-21-S, R-36-E, Lea County, New Mexico.

As you are aware, Chevron's proposed location of 660' FSL and 660' FEL of Section 21 is almost 1000' closer to the existing proration unit boundary line than allowed by a standard 640-acre location which must be located at least 1650' from any boundary line of a 640-acre standard Eumont (Gas) proration unit. Chevron's proposed location would be of greater concern to us if our lease were being directly offset by the Arnott Ramsay NCT-C No. 15, such as is the case with Conoco's 80-acre Lockhart B-28 Eumont (Gas) proration unit situated in the N/2 NE/4 Section 28, T-21-S, R-36-E. However, in light of the fact that we are not being encroached upon by Chevron's proposed location, we do not feel that it would be appropriate for us to object in any manner to Chevron's administrative

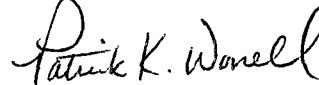
Mr. William J. Lemay  
July 28, 1992  
Page 2

request for a location consisting of 660' FSL and 660' FEL of Section 21, T-21-S,  
R-36-E.

Thank you for your consideration in this matter, and if you need anything  
further, please let me know.

Very truly yours,

DOYLE HARTMAN



Patrick K. Worrell  
Engineer

PKW/jg  
Enc.

cc: Mr. Alan W. Bohling  
Chevron USA, Inc.  
P. O. Box 1150  
Midland, Texas 79702

Mr. James A. Davidson  
P. O. Box 494  
Midland, Texas 79702

Gallegos Law Firm  
Attn: Gene Gallegos  
141 East Palace Avenue  
Santa Fe, New Mexico 87501

Daniel S. Nutter  
105 E. Alicante  
Santa Fe, New Mexico 87501



**Chevron U.S.A. Inc.**  
P.O. Box 1150, Midland, TX 79702

July 24, 1992

Permian Basin Production Business Unit

Unorthodox Gas Well Location  
and Simultaneous Dedication  
Eumont (Pro Gas) Pool  
Lea County, New Mexico

Doyle Hartman  
P.O. Box 10426  
Midland, Texas 79702

Gentlemen:

Attached is a copy of Chevron's administrative application for NMOCD approval of an Unorthodox Gas Well Location and Simultaneous Dedication in the Eumont Yates 7 Rvrs Qn (Pro Gas) Pool.

Chevron U.S.A. is planning to recomplete the **Arnott Ramsay (NCT-C) #15** in the Eumont Yates 7 Rvrs Qn (Pro Gas) Pool. The well is located on an existing 640 acre Eumont Gas Proration Unit which encompasses all of Section 21, T-21-S, R-36-E, Lea County, NM. The unit is currently allocated to the Arnott Ramsay (NCT-C) #5 and #13 according to Order NSL-3007(SD). We desire to simultaneously dedicate the subject well with the two aforementioned wells on the existing proration unit. Also, because the well is located 660' FSL and 660' FEL on a 640 acre proration unit, we have applied for an unorthodox gas well location.

If you have any questions concerning the attached application, please contact Alan Bohling at (915) 687-7246.

Sincerely,

RICHARD E. BLACK  
Petroleum Engineer

awb  
Attachments

JUL 27 1992



STATE OF NEW MEXICO  
ENERGY, MINERALS AND NATURAL RESOURCES DEPARTMENT  
OIL CONSERVATION DIVISION



BRUCE KING  
GOVERNOR

ANITA LOCKWOOD  
CABINET SECRETARY

August 2, 1993

POST OFFICE BOX 2088  
STATE LAND OFFICE BUILDING  
SANTA FE, NEW MEXICO 87504  
(505) 827-5800

Chevron U.S.A., Inc.  
P.O. Box 1150  
Midland, TX 79702

Attention: A.W. Bohling

*Administrative Order NSL-3007-B(SD)*

Dear Mr. Bohling:

Reference is made to your application dated June 21, 1993 for an unorthodox Eumont gas well location in an existing standard 640-acre gas spacing and proration unit (GPU) for said Eumont Gas Pool comprising all of Section 21, Township 21 South, Range 36 East, NMPM, Lea County, New Mexico. Said GPU had originally been dedicated to the Arnott Ramsey (NCT-C) Well No. 13 located in Unit F of said Section 2.

By Division Order NSL-3007(SD), dated April 25, 1991, an additional well, the Arnott Ramsey (NCT-C) Well No. 5, located at an unorthodox gas well location 660 feet from the South line and 1980 feet from the West line (Unit N) of said Section 21 was approved for the subject GPU.

Further, by Division Administrative Order NSL-3007-A(SD), dated August 20, 1992, a third well, the Arnott Ramsey (NCT-C) Well No. 15, located at an unorthodox gas well location 660 feet from the South and East lines (Unit P) of said Section 21 was approved for simultaneous dedication to the subject GPU.

By the authority granted me under the provisions of Rule 2(c) of the Special Rules and Regulations for the Eumont Gas Pool, as promulgated by Division Order No. R-8170, as amended, the following described well to be drilled at an unorthodox gas well location is hereby approved:

*Arnott Ramsey (NCT-C) Well No. 16  
1780' FNL - 680' FEL (Unit H)*

*Administrative Order NSL-3007-B(SD)*

*Chevron U.S.A., Inc.*

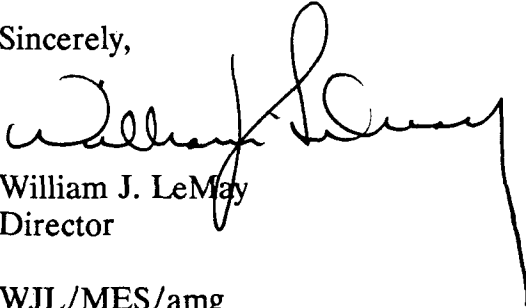
*August 2, 1993*

*Page 2*

---

Also, you are hereby authorized to simultaneously dedicate Eumont Gas production from the Arnott Ramsey (NCT-C) Well No. 16 with the Arnott Ramsey (NCT-C) Well Nos. 5, 13 and 15. Furthermore, you are hereby permitted to produce the allowable assigned the subject GPU from all four wells in any proportion.

Sincerely,



William J. LeMay  
Director

WJL/MES/amg

cc: Oil Conservation Division - Hobbs  
NM State Land Office - Santa Fe  
Doyle Hartman, Oil Operator - Midland, TX  
File: NSL-3007(SD)  
NSL-3007-A(SD)

NSL-3007-A



STATE OF NEW MEXICO  
ENERGY, MINERALS AND NATURAL RESOURCES DEPARTMENT  
OIL CONSERVATION DIVISION



BRUCE KING  
GOVERNOR

March 3, 1994

ANITA LOCKWOOD  
CABINET SECRETARY

POST OFFICE BOX 2088  
STATE LAND OFFICE BUILDING  
SANTA FE, NEW MEXICO 87504  
(505) 827-5800

Chevron U.S.A., Inc.  
P.O. Box 1150  
Midland, TX 79702

Attention: A.W. Bohling

*Administrative Order NSL-3007-C(SD)*

Dear Mr. Bohling:

Reference is made to your application dated February 7, 1994 for an unorthodox Eumont gas well location in an existing standard 640-acre gas spacing and proration unit (GPU) for said Eumont Gas Pool comprising all of Section 21, Township 21 South, Range 36 East, NMPM, Lea County, New Mexico. Said GPU had originally been dedicated to the Arnott Ramsey (NCT-C) Well No. 13 (API No. 30-025-04746) located in Unit F of said Section 2.

By Division Order NSL-3007(SD), dated April 25, 1991, an additional well, the Arnott Ramsey (NCT-C) Well No. 5 (API No. 30-025-04738), located at an unorthodox gas well location 660 feet from the South line and 1980 feet from the West line (Unit N) of said Section 21 was approved for the subject GPU.

By Division Administrative Order NSL-3007-A(SD), dated August 20, 1992, a third well, the Arnott Ramsey (NCT-C) Well No. 15 (API No. 30-025-04748), located at an unorthodox gas well location 660 feet from the South and East lines (Unit P) of said Section 21 was approved for simultaneous dedication to the subject GPU.

Further, by Division Administrative Order NSL-3007-B(SD), dated August 2, 1993, a fourth well, the Arnott Ramsey (NCT-C) Well No. 16 (API No. 30-025-32161), located at an unorthodox gas well location 1780 feet from the North line and 680 feet from the East line (Unit H) of said Section 21 was also approved for the GPU.

By the authority granted me under the provisions of Rule 2(c) of the Special Rules and Regulations for the Eumont Gas Pool, as promulgated by Division Order No. R-8170, as amended, the following described well to be drilled at an unorthodox gas well location is hereby approved:

*Arnott Ramsey (NCT-C) Well No. 17  
1830' FSL - 600' FWL (Unit L)*

*Administrative Order NSL-3007-C(SD)*

*Chevron U.S.A., Inc.*


*March 3, 1994*

*Page 2*

---

Also, you are hereby authorized to simultaneously dedicate Eumont Gas production from the Arnott Ramsey (NCT-C) Well No. 17 with the Arnott Ramsey (NCT-C) Well Nos. 5, 13, 15 and 16. Furthermore, you are hereby permitted to produce the allowable assigned the subject GPU from all five wells in any proportion.

Sincerely,



William J. LeMay  
Director

WJL/MES/amg

cc: Oil Conservation Division - Hobbs  
NM State Land Office - Santa Fe  
Doyle Hartman, Oil Operator - Midland, TX  
File: NSL-3007(SD)  
-NSL-3007-A(SD)  
NSL-3007-B(SD)



STATE OF NEW MEXICO  
ENERGY, MINERALS AND NATURAL RESOURCES DEPARTMENT

OIL CONSERVATION DIVISION

2040 S. PACHECO  
SANTA FE, NEW MEXICO 87505  
(505) 827-7131

October 20, 1995

Chevron U.S.A., Inc,  
P. O. Box 1150  
Midland, TX 79702  
Attention: A.W. Bohling

*Administrative Order NSL-3007-D(SD)*

Dear Mr. Bohling:

Reference is made to your application dated August 30, 1995 to drill an additional Eumont gas well at an unorthodox Eumont gas well location in the existing standard 640-acre gas spacing and proration unit (GPU) comprising all of Section 21, Township 21 South, Range 36 East, NMPM, Lea County, New Mexico. Said GPU had originally been dedicated to the Arnott Ramsey (NCT-C) Well No. 13 (API No. 30-025-04746) located in Unit F of said Section 2.

By Division Order NSL-3007(SD), dated April 25, 1991, an additional well, the Arnott Ramsey (NCT-C) Well No. 5 (API No. 30-025-04738), located at an unorthodox gas well location 660 feet from the South line and 1980 feet from the West line (Unit N) of said Section 21 was approved for the subject GPU.

By Division Administrative Order NSL-3007-A(SD), dated August 20, 1992, a third well, the Arnott Ramsey (NCT-C) Well No. 15 (API No. 30-025-04748), located at an unorthodox gas well location 660 feet from the South and East lines (Unit P) of said Section 21 was approved for simultaneous dedication to the subject GPU.

Division Administrative Order NSL-3007-B(SD), dated August 2, 1993, a fourth well, the Arnott Ramsey (NCT-C) Well No. 16 (API No. 30-025-32161), located at an unorthodox gas well location 1780 feet from the North line and 680 feet from the East line (Unit H) of said Section 21 was also approved for the subject GPU.

Further, by Division Administrative Order NSL-3007-C(SD), dated March 3, 1994, a fifth well, the Arnott Ramsey (NCT-C) Well No. 17 (API No. 30-025-32440), located at an unorthodox gas well location 18300 feet from the South line and 600 feet from the West line (Unit L) of said Section 21 was approved for simultaneous dedication to this GPU.



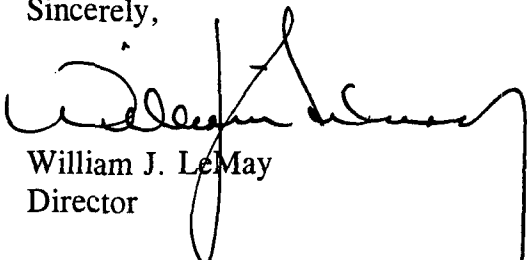
On September 25, 1995 a sixth well, the Arnott Ramsey (NCT-C) Well No. 18 to be drilled at a standard gas well location 1775 feet from the South and East lines (Unit J) of said Section 21 was approved by Division Administrative Order SD-95-6.

By the authority granted me under the provisions of Rule 2(c) of the Special Rules and Regulations for the Eumont Gas Pool, as promulgated by Division Order No. R-8170, as amended, the following described well to be drilled at an unorthodox gas well location is hereby approved:

Arnott Ramsey (NCT-C) Well No. 19  
700' FNL - 1250' FWL (Unit D)

Also, you are hereby authorized to simultaneously dedicate Eumont Gas production from the Arnott Ramsey (NCT-C) Well No. 19 with the Arnott Ramsey (NCT-C) Well Nos. 5, 13, 15, 16, 17 and 18. Furthermore, you are hereby permitted to produce the allowable assigned the subject GPU from all seven wells in any proportion.

Sincerely,



William J. LeMay  
Director

WJL/MES/kv

cc: Oil Conservation Division - Hobbs  
New Mexico State Land Office - Santa Fe  
File: NSL-3007(SD)  
NSL-3007-A(SD)  
NSL-3007-B(SD)  
NSL-3007-C(SD)  
SD-95-6



STATE OF NEW MEXICO  
ENERGY, MINERALS AND NATURAL RESOURCES DEPARTMENT

OIL CONSERVATION DIVISION  
2040 S. PACHECO  
SANTA FE, NEW MEXICO 87505  
(505) 827-7131

September 25, 1995

Chevron U.S.A., Inc,  
P. O. Box 1150  
Midland, TX 79702  
Attention: A.W. Bohling

*Administrative Order SD-95-6*

Dear Mr. Bohling:

Reference is made to your application dated August 30, 1995 to drill an additional Eumont gas well in the existing standard 640-acre gas spacing and proration unit (GPU) comprising all of Section 21, Township 21 South, Range 36 East, NMPM, Lea County, New Mexico. Said GPU had originally been dedicated to the Arnott Ramsey (NCT-C) Well No. 13 (API No. 30-025-04746) located in Unit F of said Section 2.

By Division Order NSL-3007(SD), dated April 25, 1991, an additional well, the Arnott Ramsey (NCT-C) Well No. 5 (API No. 30-025-04738), located at an unorthodox gas well location 660 feet from the South line and 1980 feet from the West line (Unit N) of said Section 21 was approved for the subject GPU.

By Division Administrative Order NSL-3007-A(SD), dated August 20, 1992, a third well, the Arnott Ramsey (NCT-C) Well No. 15 (API No. 30-025-04748), located at an unorthodox gas well location 660 feet from the South and East lines (Unit P) of said Section 21 was approved for simultaneous dedication to the subject GPU.

Division Administrative Order NSL-3007-B(SD), dated August 2, 1993, a fourth well, the Arnott Ramsey (NCT-C) Well No. 16 (API No. 30-025-32161), located at an unorthodox gas well location 1780 feet from the North line and 680 feet from the East line (Unit H) of said Section 21 was also approved for the subject GPU.

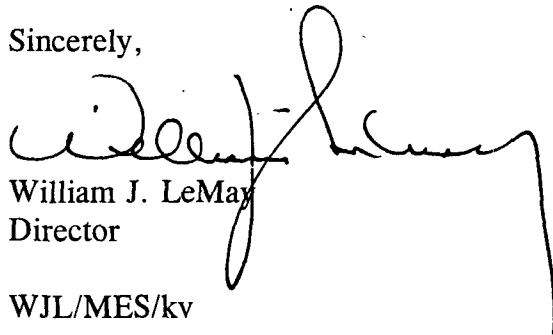
Further, by Division Administrative Order NSL-3007-C(SD), dated March 3, 1994, a fifth well, the Arnott Ramsey (NCT-C) Well No. 17 (API No. 30-025-32440), located at an unorthodox gas well location 18300 feet from the South line and 600 feet from the West line (Unit L) of said Section 21 was approved for simultaneous dedication to this GPU.

Administrative Order SD-95-6  
Chevron U.S.A., Inc.  
September 25, 1995  
Page 2

---

Chevron is hereby authorized to drill its proposed Arnott Ramsey (NCT-C) Well No. 18 at a standard gas well location 1775 feet from the South and East lines (Unit J) of said Section 21 and simultaneously dedicate Eumont Gas production from this well with the Arnott Ramsey (NCT-C) Well Nos. 5, 13, 15, 16 and 17. Furthermore, you are hereby permitted to produce the allowable assigned the subject GPU from all five wells in any proportion.

Sincerely,

A handwritten signature in black ink, appearing to read 'William J. LeMay', is written over the typed name and title.

William J. LeMay  
Director

WJL/MES/kv

cc: Oil Conservation Division - Hobbs  
New Mexico State Land Office - Santa Fe  
Doyle Hartman, Oil Operator - Midland, TX  
File: NSL-3007(SD)  
NSL-3007-A(SD) ✓  
NSL-3007-B(SD)



**Chevron U.S.A. Inc.**  
OIL CONSERVATION DIVISION  
P.O. Box 1150, Midland, TX 79702  
RECEIVED

Permian Basin Production Business Unit

July 10, 1992

**ADMINISTRATIVE APPLICATION FOR  
UNORTHODOX WELL LOCATION AND  
SIMULTANEOUS DEDICATION  
EUMONT (PRO GAS) POOL  
660' FSL AND 660' FEL  
SECTION 21, T-21-S, R-36-E  
LEA COUNTY, NEW MEXICO**

State of New Mexico  
Energy, Minerals & Natural Resources Dept.  
Oil Conservation Division  
P.O. Box 2088  
Santa Fe, New Mexico 87504

Attn: Mr. William J. LeMay - Director

Gentlemen:

Chevron U.S.A Inc. is planning to recompleate the **Arnott Ramsay (NCT-C) #15** in the Eumont Yates 7 Rvrs Qn (Pro Gas) Pool. The well is located on an existing 640 acre Eumont Gas Proration Unit which encompasses all of Section 21 of T-21-S, R-36-E, Lea County, NM. The unit is presently allocated to the Arnott Ramsay (NCT-C) #5 and #13 according to Order NSL-3007(SD). We desire to simultaneously dedicate the Arnott Ramsay (NCT-C) #15 with the aforementioned wells on the existing unit.

In addition, the location of the proposed recompletion is 660' FSL and 660' FEL in Unit Letter P of Section 21, T-21-S, R-36-E, Lea County, NM. Because the footage is less than 990' FSL and 990' FEL on a 640 acre proration unit, the proposed location is an unorthodox gas well location.

We respectfully request your approval of this administrative application for an unorthodox gas well location and simultaneous dedication in the Eumont Gas Pool. Attached is a map which identifies the offset operators, as well as a commercial map and Form C-102 plats for the wells in the unit. Also included is a copy of Order NSL-3007(SD). A copy of this application is being furnished to the offset operators via Certified Mail to notify them of this application.

If you have any questions concerning this application or require further information, please contact Alan Bohling at (915) 687-7246.

Sincerely,

*Richard E. Black Jr.*

RICHARD E. BLACK

Petroleum Engineer

reb

Attachments

Enclosures

cc: NMOCD - Hobbs, NM

**CHEVRON U.S.A. INC.**  
Arnott Ramsay (NCT-C) Lease  
Well No. 15

Unorthodox Location and  
Simultaneous Dedication Application  
Eumont (Pro Gas) Pool  
660' FSL and 660' FEL  
Section 21, T-21-S, R-36-E  
Lea County, New Mexico

**OFFSET OPERATORS**

Amoco Production Company  
P.O. Box 3092  
Houston, Texas 77253

Citation Oil and Gas Corporation  
8223 Willow Place South  
Houston, Texas 77070

Conoco Inc.  
10 Desta Drive, Ste. 100W  
Midland, Texas 79705

Doyle Hartman  
P. O. Box 10426  
Midland, Texas 79702

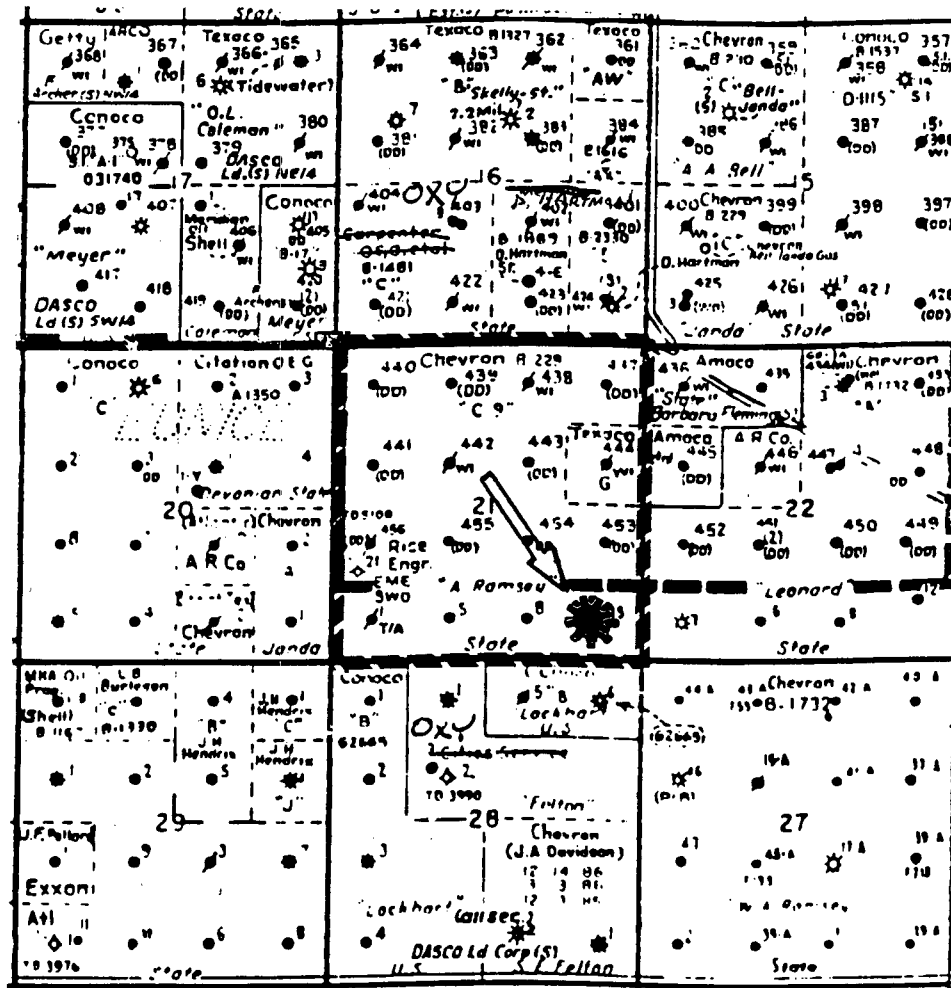
John Hendrix Corporation  
223 W. Wall, Ste. 525  
Midland, Texas 79701

Oxy U.S.A. Incorporated  
P.O. Box 50250  
Midland, Texas 79710

Texaco Exploration and Production, Incorporated  
P.O. Box 3109  
Midland, Texas 79702

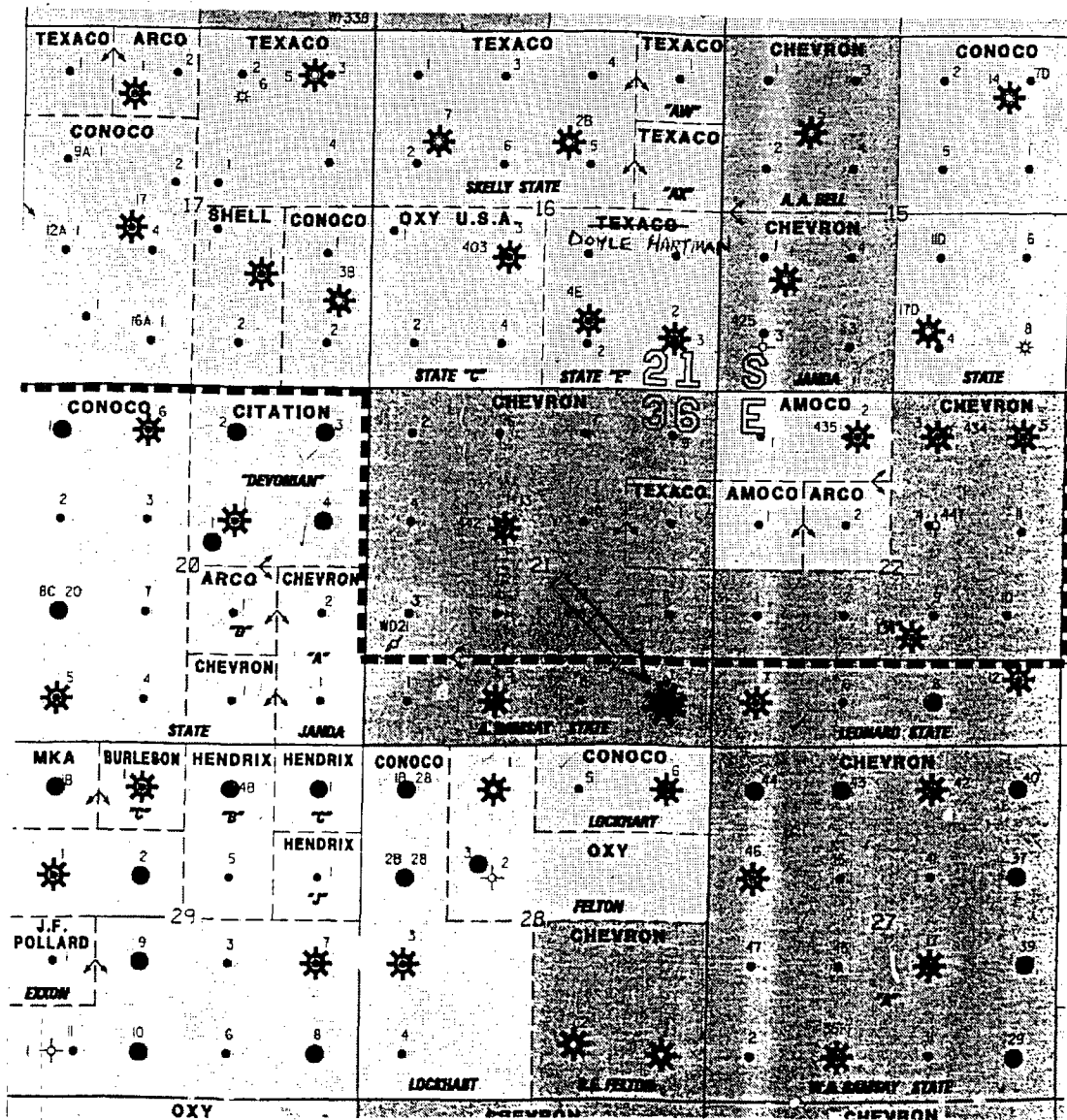
**CHEVRON U.S.A. INC.**  
**Arnott Ramsay (NCT-C) Lease**  
**Well No. 15**

Unorthodox Location and  
Simultaneous Dedication Application  
Eumont (Pro Gas) Pool  
660' FSL and 660' FEL  
Section 21, T-21-S, R-36-E  
Lea County, New Mexico



**CHEVRON U.S.A. INC.**  
Arnott Ramsay (NCT-C) Lease  
Well No. 15

Unorthodox Location and  
Simultaneous Dedication Application  
Eumont (Pro Gas) Pool  
660' FSL and 660' FEL  
Section 21, T-21-S, R-36-E  
Lea County, New Mexico





# OIL CONSERVATION DIVISION

DISTRICT I  
P.O. Box 1980, Hobbs, NM 88240

P.O. Box 2088

Santa Fe, New Mexico 87504-2088

DISTRICT II  
P.O. Drawer DD, Artesia, NM 88210

DISTRICT III  
1000 Rio Brazos Rd., Aztec, NM 87410

## WELL LOCATION AND ACREAGE DEDICATION PLAT

All Distances must be from the outer boundaries of the section

Operator <b>CHEVRON U.S.A.</b>			Lease <b>ARNOTT RAMSAY (NCT-C)</b>		Well No. <b>15</b>
Unit Letter <b>P</b>	Section <b>21</b>	Township <b>21S</b>	Range <b>36E</b>	County <b>LEA</b>	
Actual Forage Location of Well: <b>660</b> feet from the <b>SOUTH</b> line and <b>660</b> feet from the <b>EAST</b> line					
Producing Formation <b>QUEEN</b>			Pool <b>EUMONT</b>		Dedicated Acreage <b>640</b> Acres

1. Outline the acreage dedicated to the subject well by colored pencil or hatchure marks on the plat below.

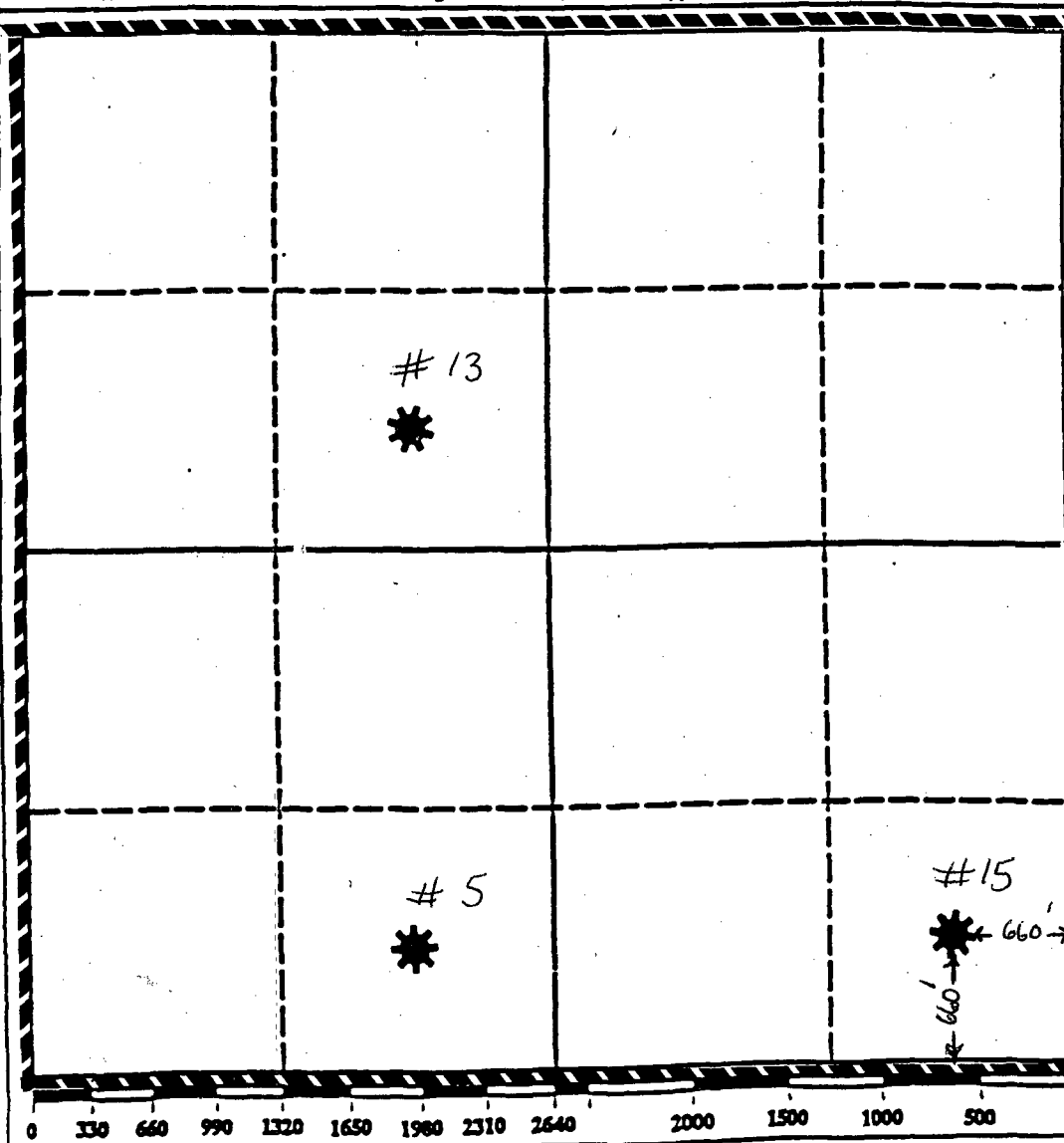
2. If more than one lease is dedicated to the well, outline each and identify the ownership thereof (both as to working interest and royalty).

3. If more than one lease of different ownership is dedicated to the well, have the interest of all owners been consolidated by communitization, unitization, force-pooling, etc.?

☐ Yes ☐ No If answer is "yes" type of consolidation \_\_\_\_\_

If answer is "no" list the owners and tract descriptions which have actually been consolidated. (Use reverse side of this form if necessary.)

No allowable will be assigned to the well until all interests have been consolidated (by communitization, unitization, forced-pooling, or otherwise) or until a non-standard unit, eliminating such interest, has been approved by the Division.



### OPERATOR CERTIFICATION

I hereby certify that the information contained herein is true and complete to the best of my knowledge and belief.

Signature  
**Richard E. Black Jr.**  
Printed Name  
**RICHARD BLACK**  
Position  
**PETROLEUM ENGINEER**  
Company  
**CHEVRON U.S.A.**  
Date  
**7-24-92**

### SURVEYOR CERTIFICATION

I hereby certify that the well location shown on this plat was plotted from field notes of actual surveys made by me or under my supervision, and that the same is true and correct to the best of my knowledge and belief.

Date Surveyed

Signature & Seal of  
Professional Surveyor

Certificate No.

# OIL CONSERVATION DIVISION

P.O. Box 2088

Santa Fe, New Mexico 87504-2088

## DISTRICT I

P.O. Box 1980, Hobbs, NM 88240

## DISTRICT II

P.O. Drawer DD, Artesia, NM 88210

## DISTRICT III

1000 Rio Brazos Rd., Aztec, NM 87410

## WELL LOCATION AND ACREAGE DEDICATION PLAT

All Distances must be from the outer boundaries of the section

Operator <b>CHEVRON U.S.A. INC.</b>			Lease <b>ARNOTT RAMSAY (NLT-C)</b>		Well No. <b>5</b>
Unit Letter <b>N</b>	Section <b>21</b>	Township <b>21S</b>	Range <b>36E</b>	County <b>LEA</b>	
Actual Footage Location of Well: <b>660</b> feet from the <b>SOUTH</b> line and <b>1980</b> feet from the <b>WEST</b> line					
Producing Formation <b>QUEEN</b>			Pool <b>EUMONT</b>		Dedicated Acreage: <b>640</b> Acres

1. Outline the acreage dedicated to the subject well by colored pencil or hatchure marks on the plat below.

2. If more than one lease is dedicated to the well, outline each and identify the ownership thereof (both as to working interest and royalty).

3. If more than one lease of different ownership is dedicated to the well, have the interest of all owners been consolidated by communitization, unitization, force-pooling, etc.?

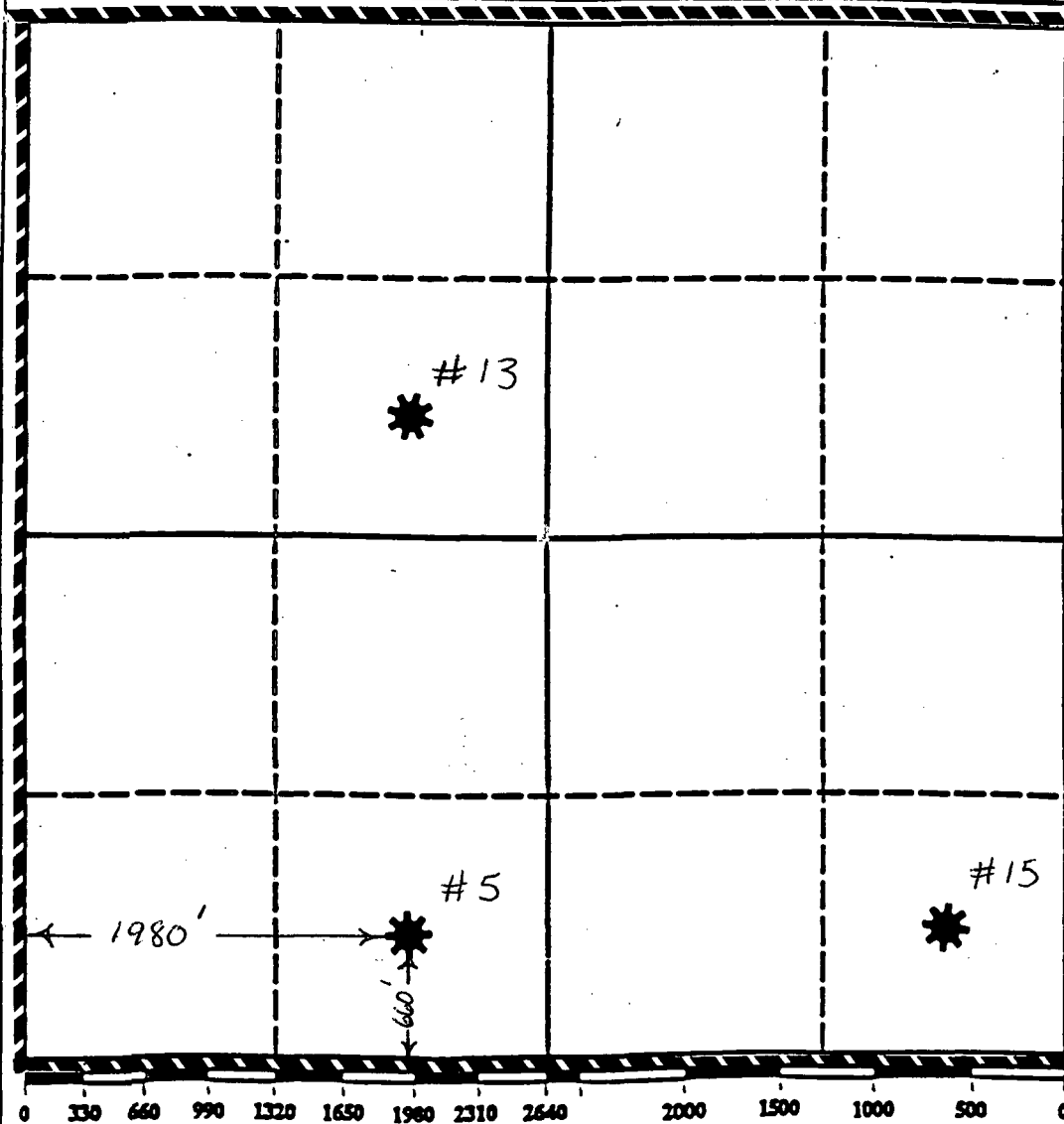
☐ Yes

☐ No

If answer is "yes" type of consolidation

If answer is "no" list the owners and tract descriptions which have actually been consolidated. (Use reverse side of this form if necessary.)

No allowable will be assigned to the well until all interests have been consolidated (by communitization, unitization, forced-pooling, or otherwise) or until a non-standard unit, eliminating such interest, has been approved by the Division.



### OPERATOR CERTIFICATION

I hereby certify that the information contained herein is true and complete to the best of my knowledge and belief.

Signature

*Richard E. Black Jr.*

Printed Name

RICHARD BLACK

Position

PETROLEUM ENGINEER

Company

CHEVRON U.S.A.

Date

7-24-92

### SURVEYOR CERTIFICATION

I hereby certify that the well location shown on this plat was plotted from field notes of actual surveys made by me or under my supervision, and that the same is true and correct to the best of my knowledge and belief.

Date Surveyed

Signature & Seal of Professional Surveyor

Certificate No.

# OIL CONSERVATION DIVISION

P.O. Box 2088  
Santa Fe, New Mexico 87504-2088

DISTRICT I  
P.O. Box 1980, Hobbs, NM 88240

DISTRICT II  
P.O. Drawer DD, Artesia, NM 88210

DISTRICT III  
1000 Rio Brazos Rd., Aztec, NM 87410

## WELL LOCATION AND ACREAGE DEDICATION PLAT

All Distances must be from the outer boundaries of the section

Operator <b>CHEVRON U.S.A. INC.</b>			Lease <b>ARNOTT RAMSEY (NLT-C)</b>		Well No. <b>13</b>
Unit Letter <b>F</b>	Section <b>21</b>	Township <b>21S</b>	Range <b>36E</b>	County <b>LEA</b>	
Actual Footage Location of Well: <b>1980</b> feet from the <b>NORTH</b> line and <b>1980</b> feet from the <b>WEST</b> line					
Producing Formation <b>QUEEN</b>			Pool <b>EUMONT</b>		Dedicated Acreage <b>640</b> Acres

1. Outline the acreage dedicated to the subject well by colored pencil or hatchure marks on the plat below.

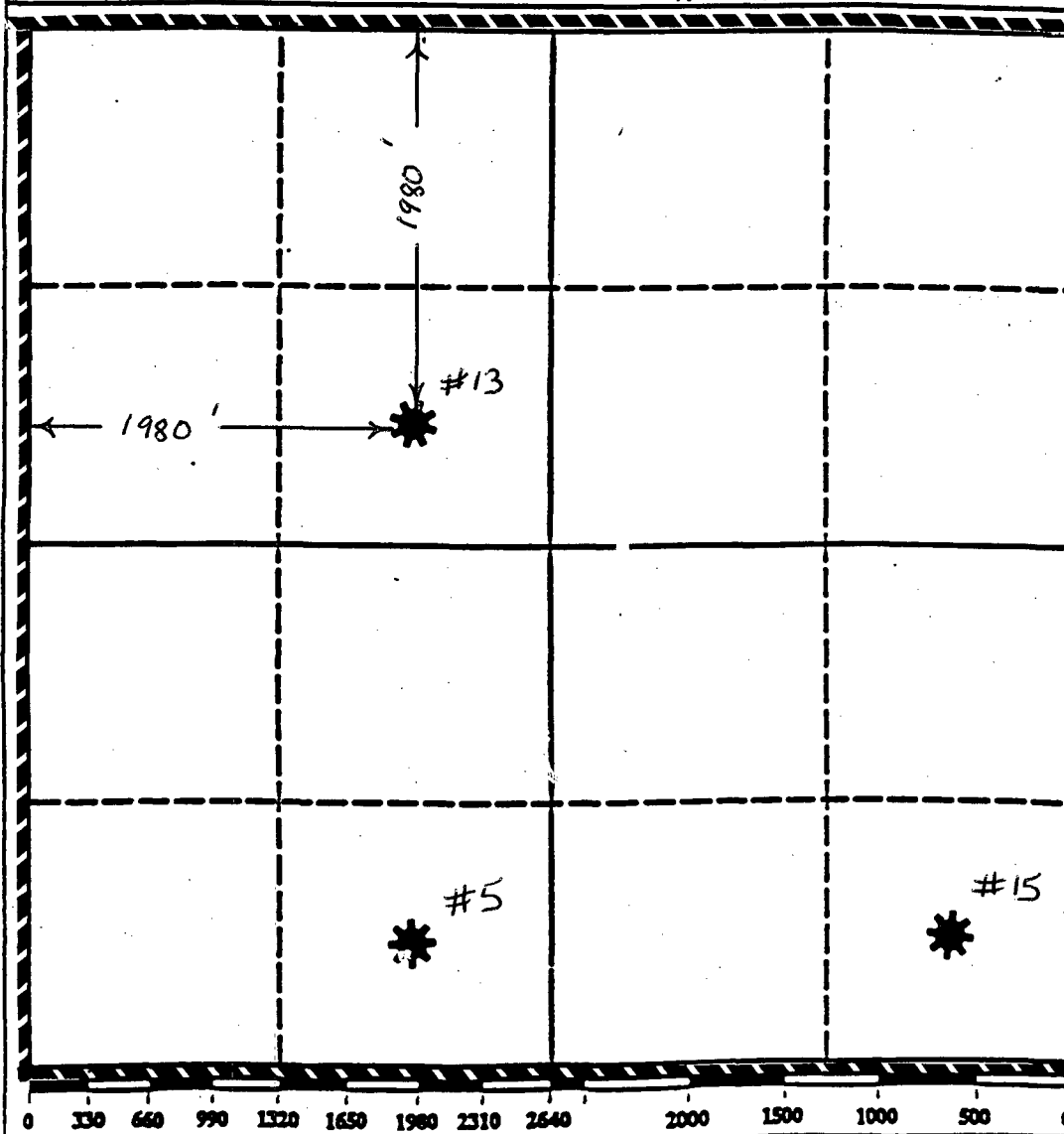
2. If more than one lease is dedicated to the well, outline each and identify the ownership thereof (both as to working interest and royalty).

3. If more than one lease of different ownership is dedicated to the well, have the interest of all owners been consolidated by communitization, unitization, force-pooling, etc.?

☐ Yes ☐ No If answer is "yes" type of consolidation \_\_\_\_\_

If answer is "no" list the owners and tract descriptions which have actually been consolidated. (Use reverse side of this form if necessary.) \_\_\_\_\_

No allowable will be assigned to the well until all interests have been consolidated (by communitization, unitization, forced-pooling, or otherwise) or until a non-standard unit, eliminating such interest, has been approved by the Division.



### OPERATOR CERTIFICATION

I hereby certify that the information contained herein is true and complete to the best of my knowledge and belief.

Signature  
*Richard E. Black Jr.*

Printed Name  
**RICHARD BLACK**

Position  
**PETROLEUM ENGINEER**

Company  
**CHEVRON U.S.A.**

Date  
**7-24-92**

### SURVEYOR CERTIFICATION

I hereby certify that the well location shown on this plat was plotted from field notes of actual surveys made by me or under my supervision, and that the same is true and correct to the best of my knowledge and belief.


Date Surveyed

Signature & Seal of  
Professional Surveyor

Certificate No.



STATE OF NEW MEXICO  
ENERGY, MINERALS AND NATURAL RESOURCES DEPARTMENT  
OIL CONSERVATION DIVISION



9 am

BRUCE KING  
GOVERNOR

POST OFFICE BOX 2088  
STATE LAND OFFICE BUILDING  
SANTA FE, NEW MEXICO 87504  
(505) 827-5800

April 25, 1991

Chevron U.S.A. Inc.  
PO Box 1150  
Midland, Texas 79702

Attention: A.W. Bohling

*Administrative Order NSL-3007(SD)*

Dear Mr. Bohling:

Reference is made to your application dated March 26, 1991, for an unorthodox Eumont gas well location in an existing standard 640-acre gas spacing and proration unit (GPU) for said Eumont Gas Pool comprising all of Section 21, Township 21 South, Range 36 East, NMPM, Lea County, New Mexico. Said GPU presently has dedicated thereon the Arnott Ramsay NCT-C Well No. 13 located in Unit F of said Section 2.

It is our understanding that the subject well in this application is currently completed as a producing well in the Lower Queen interval of the Eumont Oil Pool however said well will be plugged back to the gas producing Upper Queen interval of the Eumont Gas Pool upon issuance of this order.

By authority granted me under the provisions of Rule 2(c) of the Special Rules and Regulations for the Eumont Gas Pool, as promulgated by Division Order No. R-8170 as amended, the following described well located at an unorthodox gas well location is hereby approved:

*Arnott Ramsay (NCT-C) Well No. 5  
660'FSL-1980'FWL  
(Unit N)*

Also, you are hereby authorized to simultaneously dedicate Eumont Gas production from the Arnott Ramsay (NCT-C) Well No. 5 with the Arnott Ramsay (NCT-C) Well No. 13. Furthermore, you are hereby permitted to produce the allowable assigned the subject GPU from both of said wells in any proportion.

Sincerely,

William J. LeMay  
Director

WJL/MES/cjk

cc: Oil Conservation Division - Hobbs  
NM State Land Office - Santa Fe



STATE OF NEW MEXICO  
ENERGY, MINERALS AND NATURAL RESOURCES DEPARTMENT

OIL CONSERVATION DIVISION  
HOBBS DISTRICT OFFICE

RECEIVED  
'92 JUL 31 PM 2 27

7-29-92

BRUCE KING  
GOVERNOR

POST OFFICE BOX 1980  
HOBBS, NEW MEXICO 88241-1980  
(505) 393-6161

OIL CONSERVATION DIVISION  
P. O. BOX 2088  
SANTA FE, NEW MEXICO 87501

RE: Proposed:

MC \_\_\_\_\_  
DHC \_\_\_\_\_  
NSL X 480  
NSP \_\_\_\_\_  
SWD \_\_\_\_\_  
WFX \_\_\_\_\_  
PMX \_\_\_\_\_

Gentlemen:

I have examined the application for the:

Chevron USA Inc. Arnott Ramsay NCT-C #15-P 21-21-36  
Operator Lease & Well No. Unit S-T-R

and my recommendations are as follows:

OK

Yours very truly,

Jerry Sexton  
Jerry Sexton  
Supervisor, District 1

/ed