

BARBARA FASKEN
FASKEN OIL AND RANCH INTERESTS
303 WEST WALL AVENUE, SUITE 1900
MIDLAND, TEXAS 79701-5116
(915) 687-1777

OIL CONSERVATION DIVISION
RECEIVED

'91 OCT 15 AM 9 39

October 4, 1991

New Mexico Oil Conservation Division
P.O. Box 2088
Santa Fe, New Mexico 87504

Attn: Michael E. Stogner

Re: Barbara Fasken
Feil Federal No. 1
Cemetery (Morrow) Field
Eddy County, New Mexico


Gentlemen:

Enclosed is a plat showing ownership of all offsetting leases to the subject well as requested in your letter dated October 1, 1991.

Please call if I can be of further assistance.

Yours truly,

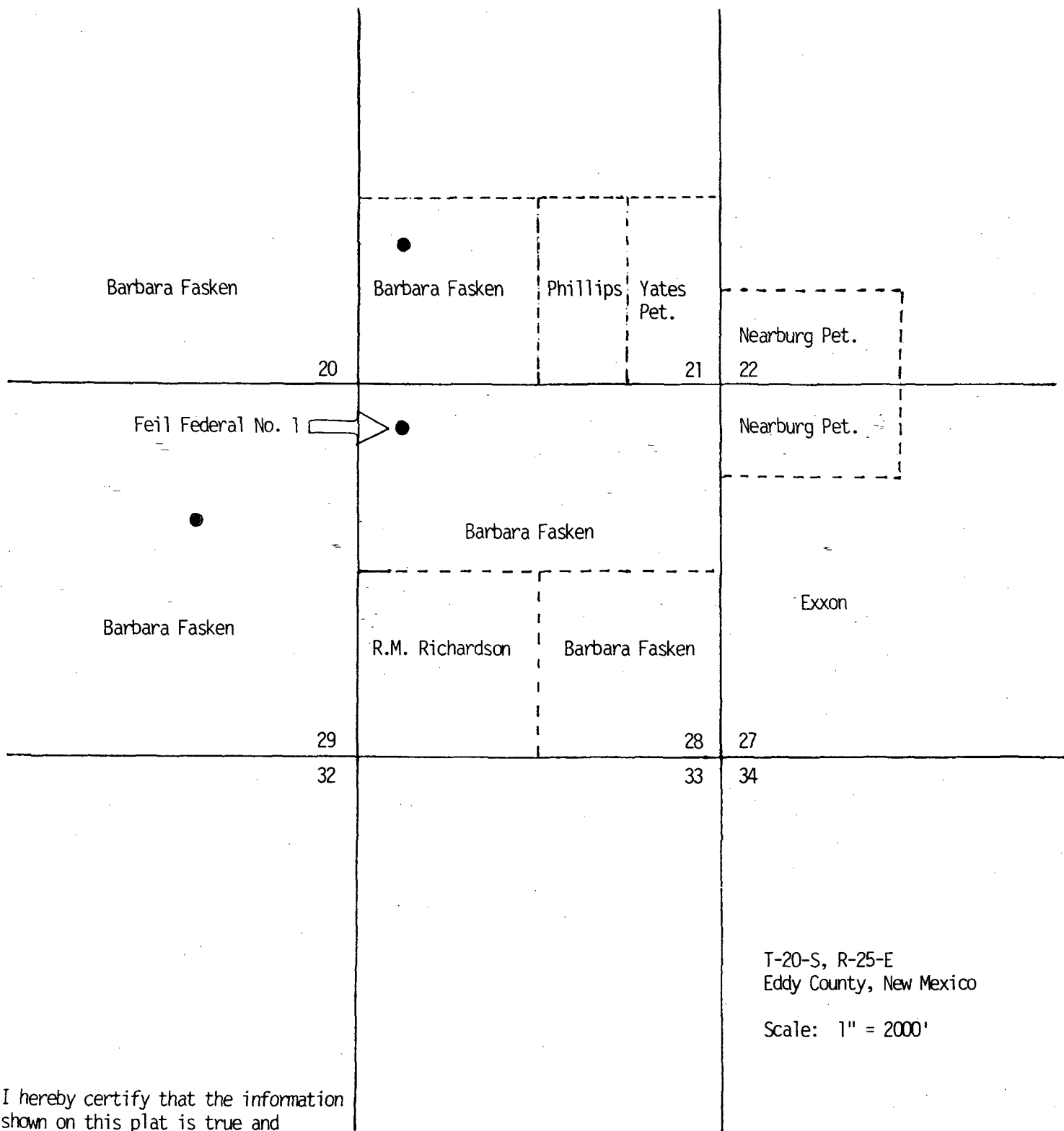
FASKEN OIL AND RANCH INTERESTS



Jimmy Davis, Jr.
Drilling and Operations Superintendent

JWD:sb
Enclosure

cc:Read File
Well File
JWD



I hereby certify that the information shown on this plat is true and correct to the best of my knowledge.

James F. Groce
James F. Groce



STATE OF NEW MEXICO
ENERGY, MINERALS AND NATURAL RESOURCES DEPARTMENT
OIL CONSERVATION DIVISION

October 1, 1991

BRUCE KING
GOVERNOR

POST OFFICE BOX 2088
STATE LAND OFFICE BUILDING
SANTA FE, NEW MEXICO 87504
(505) 827-5800

Barbara Fasken, Oil Operator
303 West Well Avenue, Suite 1900
Midland, Texas 79701-5116

Attention: Jimmy Davis, Jr.

RE: Application for non-standard oil well location: Feil Federal Well No. 1
660' FN & WL (Unit D) Section 28, Township 20 South, Range 25 East, Eddy County,
New Mexico

Dear Mr. Davis:

We may not process the subject application for non-standard location until the required information or plats checked below (is)(are) submitted.

- ☒ A plat must be submitted clearly showing the ownership of all offsetting leases.
- ☐ A statement must be submitted that all offset operators have been notified of the application by certified mail.
- ☐ A plat must be submitted fully identifying the topography necessitating the non-standard location.
- ☐ OTHER: _____

Sincerely,

Michael E. Stogner
Chief Hearing Officer/Engineer

MES/jc

BARBARA FASKEN
FASKEN OIL AND RANCH INTERESTS
303 WEST WALL AVENUE, SUITE 1900
MIDLAND, TEXAS 79701-5116
(915) 687-1777

OIL CONSERVATION DIVISION
RECEIVED

September 11, 1991

'91 SEP 16 AM 9 31

New Mexico Oil Conservation Division
P.O. Box 2088
Santa Fe, New Mexico 87504-2088

Attn: Michael Stogner

Re: Application for Unorthodox Location
Under Rule 104 (F)(I)
Barbara Fasken
Feil Federal No. 1
660' FNL & 660' FWL
Sec. 28, T-20-S, R-25-E
Eddy County, New Mexico


Gentlemen:

Barbara Fasken respectfully requests permission to produce the subject unorthodox well from the Atoka zone. The well was originally permitted as an unorthodox location from the Morrow zone in 1975 (Ref. Case No. 5442, Order No. R-4990). The well has been perforated in the Atoka zone and is commingled with Morrow production as per Administrative Order DHC-810. Waiver of objection letters have been mailed to all offset operators (see attached list) and will be forwarded to the NMOCD office when received.

Please call me at 915-687-1777 if you have any questions concerning this application.

Yours truly,

FASKEN OIL AND RANCH INTERESTS



Jimmy Davis, Jr.
Drilling and Operations Superintendent

JWD:sb
Attmt.

cc:Well File
Read File
BLM-Carlsbad
JWD

Feil Federal No. 1
Offset Operators

Exxon Company, U.S.A.
Box 1600
Midland, Texas 79702

Nearburg Producing Company
Box 31405
Dallas, Texas 75201

Phillips Petroleum Company
4001 Penbrook
Odessa, Texas 79762

Yates Petroleum Corporation
105 S. 4th
Artesia, New Mexico 88210

ENERGY, MINERALS AND NATURAL RESOURCES DEPARTMENT

OIL CONSERVATION DIVISION



BRUCE KING
GOVERNOR

August 15, 1991

POST OFFICE BOX 206
STATE LAND OFFICE BUILDING
SANTA FE, NEW MEXICO 87504
(505) 827-5800

Amended
Administrative Order DHC-810

Fasken Oil and Ranch Interests
303 West Wall Avenue
Suite 1900
Midland, Texas 79701-5116

ATTENTION: Jimmy Davis Jr.

WELL NAME AND NUMBER: Feil Federal Well No. 1

LOCATION: Unit D, Section 28, T-20 South, R-25 East, NMPM,
Eddy County, New Mexico

POOLS: Cemetery Morrow and North Cemetery Atoka Pools

Gentlemen:

Reference is made to your recent application for an exception to Rule 303-A of the Division Rules and Regulations to permit the subject well to commingle the production from both pools in the wellbore.


It appearing that the subject well qualifies for approval for such exception pursuant to the provisions of Rule 303-C, and that reservoir damage or waste will not result from such downhole commingling, and correlative rights will not be violated thereby, you are hereby authorized to commingle the production as described above and any Division Order which authorized the dual completion are required separation of the two zones is hereby placed in abeyance.

In accordance with the provisions of Rule 303-C-4., total commingled oil production from the subject well shall not exceed 70 barrels per day, and total water production shall not exceed 140 barrels per day. The maximum amount of gas which may be produced daily from the well shall be determined by Division Rules and Regulations or by the gas allowable for each respective prorated pool as printed in the Division's Southeast Gas Proration Schedule.

Assignment of allowable to the well and allocation of production from the well shall be on the following basis:

Morrow Pool:	Oil	<u>35%</u>	Gas	<u>35%</u>
Atoka Pool:	Oil	<u>65%</u>	Gas	<u>65%</u>

Pursuant to Rule 303-C-5, the commingling authority granted by this order may be rescinded by the Division Director if, in his opinion, conservation is not being best served by such commingling.


WILLIAM J. LEMAY
Director

cc: Oil Conservation Division - Artesia
Bureau of Land Management - Carlsbad

BEFORE THE OIL CONSERVATION COMMISSION
OF THE STATE OF NEW MEXICO

IN THE MATTER OF THE HEARING
CALLED BY THE OIL CONSERVATION
COMMISSION OF NEW MEXICO FOR
THE PURPOSE OF CONSIDERING:

CASE NO. 5442
Order No. R-4990

APPLICATION OF DAVID FASKEN FOR
AN UNORTHODOX GAS WELL LOCATION,
EDDY COUNTY, NEW MEXICO.

ORDER OF THE COMMISSION

BY THE COMMISSION:

This cause came on for hearing at 9 a.m. on March 19, 1975, at Santa Fe, New Mexico, before Examiner Daniel S. Nutter.

NOW, on this 25th day of March, 1975, the Commission, a quorum being present, having considered the testimony, the record, and the recommendations of the Examiner, and being fully advised in the premises,

FINDS:

- (1) That due public notice having been given as required by law, the Commission has jurisdiction of this cause and the subject matter thereof.
- (2) That the applicant, David Fasken, seeks approval of an unorthodox location for his Feil Federal Well No. 1, to be drilled 660 feet from the North line and 660 feet from the West line of Section 28, Township 20 South, Range 25 East, NMPM, to test the Morrow formation, Cemetery-Morrow Gas Pool, Eddy County, New Mexico.
- (3) That the N/2 of said Section 28 is to be dedicated to the well.
- (4) That a well at said unorthodox location will better enable applicant to produce the gas underlying the proration unit.
- (5) That no offset operator objected to the proposed unorthodox location.

-2-

Case No. 5442

Order No. R-4990

(6) That approval of the subject application will afford the applicant the opportunity to produce its just and equitable share of the gas in the subject pool, will prevent the economic loss caused by the drilling of unnecessary wells, avoid the augmentation of risk arising from the drilling of an excessive number of wells, and will otherwise prevent waste and protect correlative rights.

IT IS THEREFORE ORDERED:

(1) That an unorthodox gas well location for the Morrow formation is hereby approved for applicant's Feil Federal Well No. 1, to be drilled at a point 660 feet from the North line and 660 feet from the West line of Section 28, Township 20 South, Range 25 East, NMPM, Cemetery-Morrow Gas Pool, Eddy County, New Mexico.

(2) That the N/2 of said Section 28 shall be dedicated to the above-described well.

(3) That jurisdiction of this cause is retained for the entry of such further orders as the Commission may deem necessary.

DONE at Santa Fe, New Mexico, on the day and year hereinabove designated.

STATE OF NEW MEXICO
OIL CONSERVATION COMMISSION


I. R. TRUJILLO, Chairman


PHIL R. LUCERO, Member


A. L. PORTER, Jr., Member & Secretary

S E A L

