



Chevron U.S.A. Inc. OIL CONSERVATION DIVISION
P.O. Box 1150, Midland, TX 79702 RECEIVED

Permian Basin Production Business Unit

91 SEP 11 AM 9 46

September 6, 1991

ADMINISTRATIVE APPLICATION FOR
UNORTHODOX GAS WELL LOCATION
EUMONT YT 7-RVRS QN (PRO GAS)
600' FNL AND 500' FEL
SECTION 5, T-21-S, R-36-E
LEA COUNTY, NEW MEXICO

State of New Mexico
Energy, Minerals & Natural Resources Dept.
Oil Conservation Division
P. O. Box 2088
Santa Fe, New Mexico 87504

Attn: Mr. William J. LeMay - Director

Gentlemen:

Chevron U.S.A. Inc. respectfully requests your approval of this administrative application for the subject Unorthodox Gas Well Location.

Chevron has recently re-completed its Heasley State Well No. 8 in the Eumont Yates 7-Rivers Queen (Pro Gas) Pool. It is our desire to dedicate the existing 236.7-acre Eumont Gas Proration Unit currently assigned to our Heasley State Well No. 7 (Order R-451) to this well. The 236.7-acre gas proration unit comprises Lots 1, 2, 3, 4, 5, and 6 of Section 5, Township 21 South, Range 36 East, Lea County, New Mexico.

The Heasley State Well No. 8 was originally drilled as an Oil Center Blinbry oil well in March 1963. At that time its proposed location of 660' FNL was moved to 600' FNL to avoid a roadway and pipeline. As a result, the location of the Heasley State Well No. 8 in the Eumont Gas Pool becomes unorthodox. The location of Well No. 8 is 600 feet FNL and 500 feet FEL, Unit Letter A, Section 5, Township 21 South, Range 36 East, Lea County, New Mexico.

In order to prevent waste, Chevron respectfully requests your approval of this administrative application for an unorthodox gas well location. Attached is a map showing offset operators and a Form C-102 plat. A copy of this letter and attachments are being furnished by Certified Mail to offset operators as their notice of this application.

If you have any questions or require any further information concerning this application, please contact me at (915) 687-7246.

Yours very truly,

Alan W. Bohling

A. W. BOHLING
Proration Engineer

awb
Attachments
Enclosures

cc: NMOCD - Hobbs, NM

CHEVRON U.S.A. INC.
Heasley State Lease
Well No. 8

Application For An Unorthodox
Gas Well Location
Eumont Yates 7-Rivers Queen (Prorated Gas)
600' FNL and 500' FEL
Section 5, T-21-S, R-36-E
Lea County, New Mexico

OFFSET OPERATORS

ARCO Oil and Gas Company
P.O. Box 1610
Midland, Texas 79702
Attn: J.A. Nicholson

Doyle Hartman
500 N. Main
Midland, Texas 79702
Attn: B.E. Jones

Meridian Oil Inc.
2919 Allen Parkway
Suite 900
Houston, Texas 77019
Attn: R.L. Bradshaw

Exxon Company U.S.A.
P.O. Box 1600
Midland, Texas 79702
Attn: Regulatory Affairs

Shell Western E & P Co.
P.O. Box 576
Houston, Texas 77001
Attn: J.H. Smitherman

Texaco Producing Co.
P.O. Box 728
Hobbs, New Mexico 88240
Attn: J.A. Head

Application For An Unorthodox
Gas Well Location
Eumont Yates 7-Rivers Queen (Prorated Gas)
600' FNL and 500' FEL
Section 5, T-21-S, R-36-E
Lea County, New Mexico

The map is a technical drawing of an oil field area in southern Utah. It is divided into a grid of sections, each labeled with a number (e.g., 1, 2, 3, 4, 5, 6, 7, 8, 9, 10, 11, 12, 13, 14, 15, 16, 17, 18, 19, 20, 21, 22, 23, 24, 25, 26, 27, 28, 29, 30, 31, 32, 33, 34, 35, 36, 37, 38, 39, 40, 41, 42, 43, 44, 45, 46, 47, 48, 49, 50, 51, 52, 53, 54, 55, 56, 57, 58, 59, 60, 61, 62, 63, 64, 65, 66, 67, 68, 69, 70, 71, 72, 73, 74, 75, 76, 77, 78, 79, 80, 81, 82, 83, 84, 85, 86, 87, 88, 89, 90, 91, 92, 93, 94, 95, 96, 97, 98, 99, 100). The map includes labels for various oil companies such as Chevron, A.R.Co., Texaco, Gulf, Shell, and Conoco. It also shows the locations of several towns and cities, including EUNICE, MONUMENT, SO. UT., and AREA. The map is a technical drawing with a grid system and various symbols representing oil fields and company territories.

**NEW MEXICO OIL CONSERVATION COMMISSION
WELL LOCATION AND ACREAGE DEDICATION PLAT**

Form C-102
Supersedes C-128
Effective 1-1-85

All distances must be from the outer boundaries of the Section.

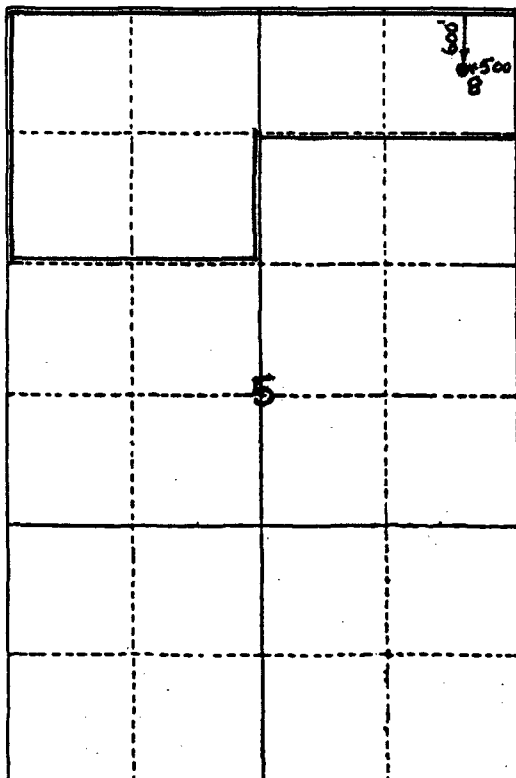
Operator Chevron U.S.A. Inc.			Lease Heasley State		Well No. 8
Unit Letter A	Section 5	Township 21S	Range 36E	County Lea	
Actual Footage Location of Well: <div style="display: flex; justify-content: space-between;"> 600 feet from the North line and 500 feet from the East line </div>					
Ground Level Elev.	Producing Formation Eumont Yts 7-Rvrs Qr		Pool Eumont Gas Pool	Dedicated Acreage: 236.7 Acres	

1. Outline the acreage dedicated to the subject well by colored pencil or hatchure marks on the plat below.
2. If more than one lease is dedicated to the well, outline each and identify the ownership thereof (both as to working interest and royalty).
3. If more than one lease of different ownership is dedicated to the well, have the interests of all owners been consolidated by communitization, unitization, force-pooling, etc?

☐ Yes ☐ No If answer is "yes," type of consolidation _____

If answer is "no," list the owners and tract descriptions which have actually been consolidated. (Use reverse side of this form if necessary.) _____

No allowable will be assigned to the well until all interests have been consolidated (by communitization, unitization, forced-pooling, or otherwise) or until a non-standard unit, eliminating such interests, has been approved by the Commission.



CERTIFICATION

I hereby certify that the information contained herein is true and complete to the best of my knowledge and belief.

Alan W. Bohling
Name

Alan W. Bohling

Position
Proration Engineer

Company
Chevron U.S.A., Inc.

Date
September 6, 1991

I hereby certify that the well location shown on this plat was plotted from field notes of actual surveys made by me or under my supervision, and that the same is true and correct to the best of my knowledge and belief.

Date Surveyed

Registered Professional Engineer
and/or Land Surveyor

Certificate No. **JOHN W. WEST 676**

Ronald J. Eldon 3239

File 7

BEFORE THE OIL CONSERVATION COMMISSION
OF THE STATE OF NEW MEXICO

IN THE MATTER OF THE HEARING
CALLED BY THE OIL CONSERVATION
COMMISSION OF THE STATE OF NEW
MEXICO FOR THE PURPOSE OF
CONSIDERING:

CASE NO. 659
Order No. R-451

THE APPLICATION OF WARREN PETROLEUM
CORPORATION FOR AN ORDER GRANTING
APPROVAL OF AN EXCEPTION PURSUANT TO
RULE 7 (a) OF ORDER NO. R-370-A IN
ESTABLISHMENT OF AN UNORTHODOX GAS
PRORATION UNIT OF 236.7 CONTIGUOUS ACRES
CONSISTING OF LOTS 1, 2, 3, 4, 5 AND 6 OF
SECTION 5, TOWNSHIP 21 SOUTH, RANGE 36
EAST, NMPM, LEA COUNTY, NEW MEXICO,
IN THE EUMONT GAS POOL.

ORDER OF THE COMMISSION

BY THE COMMISSION:

This cause came on for hearing at 9 o'clock a.m., on February 17, 1954, at Santa Fe, New Mexico, before the Oil Conservation Commission, hereinafter referred to as the "Commission".

NOW, on this 27th day of May, 1954, the Commission, a quorum being present, having considered the records and testimony adduced, and being fully advised in the premises;

FINDS:

- (1) That due notice of the time and place of hearing and the purpose thereof having been given as required by law, the Commission has jurisdiction of this case and the subject matter thereof.
- (2) That pursuant to provisions of Rule 7 (a) of Order No. R-370-A, the Commission has power and authority to permit the formation of a gas proration unit consisting of other than a legal quarter section after notice and hearing by the Commission.
- (3) That applicant, Warren Petroleum Corporation, is the owner of an oil and gas lease in Lea County, New Mexico, the land consisting of other than a legal quarter section, and described as follows, to-wit:

TOWNSHIP 21 SOUTH, RANGE 36 EAST, NMPM
Lots 1, 2, 3, 4, 5 and 6 of Section 5.

containing 236.7 acres, more or less.

(4) That applicant, Warren Petroleum Corporation, has a producing well on the aforesaid lease known as Heasley State, No. 7, located 1317' from the North line and 1300' from the West line of Section 5, Township 21 South, Range 36 East.

(5) That the aforesaid well was completed and prior to January 1, 1954, the effective date of Order No. R-370-A, and is located within the limits of the pool heretofore delineated and designated as the Eumont Gas Pool.

(6) That it is impractical to pool applicant's said lease with adjoining acreage in Lots 7 and 8 of Section 5, Township 21 South, Range 36 East, NMPM, and that the owner of adjoining acreage in said Lots has not objected to the formation of the proposed proration unit of 236.7 acres, but has expressly consented thereto.

(7) That unless a proration unit consisting of applicant's aforesaid acreage is permitted, applicant will be deprived of the opportunity to recover its just and equitable share of the natural gas in the Eumont Gas Pool.

(8) That creation of a proration unit consisting of the aforesaid acreage will not cause but will prevent waste, will protect correlative rights, and is necessary to prevent confiscation of applicant's property.

IT IS THEREFORE ORDERED:

(1) That the application of Warren Petroleum Corporation, for approval of an unorthodox proration unit consisting of the following described acreage:

TOWNSHIP 21 SOUTH, RANGE 36 EAST, NMPM
Lots 1, 2, 3, 4, 5 and 6 of Section 5

be and the same is hereby approved, and a proration unit consisting of aforesaid acreage is hereby created.

(2) That applicant's well, Heasley State, No. 7, located in Lot 5 of Section 5, Township 21 South, Range 36 East, NMPM, shall be granted an allowable from January 2, 1954 in the proportion that the above described 236.7 acre unit bears to the standard or orthodox proration unit for said pool, all until further order of the Commission.

DONE at Santa Fe, New Mexico, the day and year hereinabove designated.

STATE OF NEW MEXICO
OIL CONSERVATION COMMISSION

EDWIN L. MECHEM, Chairman

E. S. WALKER, Member

(S E A L)

R. R. SPURRIER, Secretary and Member



Chevron U.S.A. Inc.
P.O. Box 1150, Midland, TX 79702

September 6, 1991

Permian Basin Production Business Unit

Waiver Request
Unorthodox Gas Well Location
Eumont Yates 7-Rivers Queen
(Prorated Gas) Pool
600' FNL and 500' FEL
Section 5, T-21-S, R-36-E
Lea County, New Mexico

ARCO Oil and Gas Co.
P. O. Box 1610
Midland, Texas 79702

Attn: J. A. Nicholson

Gentlemen:

Attached is a copy of Chevron's administrative application for NMOCD approval of an Unorthodox Gas Well Location in the Eumont Yates 7-Rivers Queen (Pro Gas) Pool.

Chevron has recently re-completed its **Heasley State Well No. 8** in the Eumont Yates 7-Rivers Queen (Pro Gas) Pool. It is our desire to dedicate the existing 236.7-acre Eumont Gas Proration Unit currently assigned to our Heasley State Well No. 7 (Order R-451) to this well. The 236.7-acre gas proration unit comprises Lots 1, 2, 3, 4, 5, and 6 of Section 5, Township 21 South, Range 36 East, Lea County, New Mexico.

The Heasley State Well No. 8 was originally drilled as an Oil Center Blinbry oil well in March 1963. At that time its proposed location of 660' FNL was moved to 600' FNL to avoid a roadway and pipeline. As a result, the location of the Heasley State Well No. 8 in the Eumont Gas Pool becomes unorthodox. The location of Well No. 8 is 600 feet FNL and 500 feet FEL, Unit Letter A, Section 5, Township 21 South, Range 36 East, Lea County, New Mexico.

As an offset operator, if you do not have an objection to the attached application, please sign the enclosed waivers and mail the original and two copies to the NMOCD in Santa Fe, NM and one copy to the NMOCD in Hobbs, NM. We also request that one copy be returned to Chevron U. S. A. Inc. in Midland, TX. We have enclosed addressed, stamped envelopes for your convenience.

If you have any questions, please contact me at (915) 687-7246. Your prompt consideration will be appreciated.

Yours very truly,
Alan W. Bohling
A. W. BOHLING



Chevron U.S.A. Inc.
P.O. Box 1150, Midland, TX 79702

September 6, 1991

Permian Basin Production Business Unit

Waiver Request
Unorthodox Gas Well Location
Eumont Yates 7-Rivers Queen
(Prorated Gas) Pool
600' FNL and 500' FEL
Section 5, T-21-S, R-36-E
Lea County, New Mexico

Doyle Hartman
500 N. Main
Midland, Texas 79702

Attn: B. E. Jones

Gentlemen:

Attached is a copy of Chevron's administrative application for NMOCD approval of an Unorthodox Gas Well Location in the Eumont Yates 7-Rivers Queen (Pro Gas) Pool.

Chevron has recently re-completed its **Heasley State Well No. 8** in the Eumont Yates 7-Rivers Queen (Pro Gas) Pool. It is our desire to dedicate the existing 236.7-acre Eumont Gas Proration Unit currently assigned to our Heasley State Well No. 7 (Order R-451) to this well. The 236.7-acre gas proration unit comprises Lots 1, 2, 3, 4, 5, and 6 of Section 5, Township 21 South, Range 36 East, Lea County, New Mexico.

The Heasley State Well No. 8 was originally drilled as an Oil Center Blinbry oil well in March 1963. At that time its proposed location of 660' FNL was moved to 600' FNL to avoid a roadway and pipeline. As a result, the location of the Heasley State Well No. 8 in the Eumont Gas Pool becomes unorthodox. The location of Well No. 8 is 600 feet FNL and 500 feet FEL, Unit Letter A, Section 5, Township 21 South, Range 36 East, Lea County, New Mexico.

As an offset operator, if you do not have an objection to the attached application, please sign the enclosed waivers and mail the original and two copies to the NMOCD in Santa Fe, NM and one copy to the NMOCD in Hobbs, NM. We also request that one copy be returned to Chevron U. S. A. Inc. in Midland, TX. We have enclosed addressed, stamped envelopes for your convenience.

If you have any questions, please contact me at (915) 687-7246. Your prompt consideration will be appreciated.

Yours very truly,
Alan W. Bohlring
A. W. BOHLING



Chevron U.S.A. Inc.
P.O. Box 1150, Midland, TX 79702

September 6, 1991

Permian Basin Production Business Unit

Waiver Request
Unorthodox Gas Well Location
Eumont Yates 7-Rivers Queen
(Prorated Gas) Pool
600' FNL and 500' FEL
Section 5, T-21-S, R-36-E
Lea County, New Mexico

Exxon Company U.S.A.
P. O. Box 1600
Midland, Texas 79702

Attn: Regulatory Affairs

Gentlemen:

Attached is a copy of Chevron's administrative application for NMOCD approval of an Unorthodox Gas Well Location in the Eumont Yates 7-Rivers Queen (Pro Gas) Pool.

Chevron has recently re-completed its **Heasley State Well No. 8** in the Eumont Yates 7-Rivers Queen (Pro Gas) Pool. It is our desire to dedicate the existing 236.7-acre Eumont Gas Proration Unit currently assigned to our Heasley State Well No. 7 (Order R-451) to this well. The 236.7-acre gas proration unit comprises Lots 1, 2, 3, 4, 5, and 6 of Section 5, Township 21 South, Range 36 East, Lea County, New Mexico.

The Heasley State Well No. 8 was originally drilled as an Oil Center Blinbry oil well in March 1963. At that time its proposed location of 660' FNL was moved to 600' FNL to avoid a roadway and pipeline. As a result, the location of the Heasley State Well No. 8 in the Eumont Gas Pool becomes unorthodox. The location of Well No. 8 is 600 feet FNL and 500 feet FEL, Unit Letter A, Section 5, Township 21 South, Range 36 East, Lea County, New Mexico.

As an offset operator, if you do not have an objection to the attached application, please sign the enclosed waivers and mail the original and two copies to the NMOCD in Santa Fe, NM and one copy to the NMOCD in Hobbs, NM. We also request that one copy be returned to Chevron U. S. A. Inc. in Midland, TX. We have enclosed addressed, stamped envelopes for your convenience.

If you have any questions, please contact me at (915) 687-7246. Your prompt consideration will be appreciated.

Yours very truly,
Alan W. Bohling
A. W. BOHLING



Chevron U.S.A. Inc.
P.O. Box 1150, Midland, TX 79702

September 6, 1991

Permian Basin Production Business Unit

Waiver Request
Unorthodox Gas Well Location
Eumont Yates 7-Rivers Queen
(Prorated Gas) Pool
600' FNL and 500' FEL
Section 5, T-21-S, R-36-E
Lea County, New Mexico

Meridian Oil Inc.
2919 Allen Parkway, Ste. 900
Houston, Texas 77019

Attn: R. L. Bradshaw

Gentlemen:

Attached is a copy of Chevron's administrative application for NMOCD approval of an Unorthodox Gas Well Location in the Eumont Yates 7-Rivers Queen (Pro Gas) Pool.

Chevron has recently re-completed its **Heasley State Well No. 8** in the Eumont Yates 7-Rivers Queen (Pro Gas) Pool. It is our desire to dedicate the existing 236.7-acre Eumont Gas Proration Unit currently assigned to our Heasley State Well No. 7 (Order R-451) to this well. The 236.7-acre gas proration unit comprises Lots 1, 2, 3, 4, 5, and 6 of Section 5, Township 21 South, Range 36 East, Lea County, New Mexico.

The Heasley State Well No. 8 was originally drilled as an Oil Center Blinbry oil well in March 1963. At that time its proposed location of 660' FNL was moved to 600' FNL to avoid a roadway and pipeline. As a result, the location of the Heasley State Well No. 8 in the Eumont Gas Pool becomes unorthodox. The location of Well No. 8 is 600 feet FNL and 500 feet FEL, Unit Letter A, Section 5, Township 21 South, Range 36 East, Lea County, New Mexico.

As an offset operator, if you do not have an objection to the attached application, please sign the enclosed waivers and mail the original and two copies to the NMOCD in Santa Fe, NM and one copy to the NMOCD in Hobbs, NM. We also request that one copy be returned to Chevron U. S. A. Inc. in Midland, TX. We have enclosed addressed, stamped envelopes for your convenience.

If you have any questions, please contact me at (915) 687-7246. Your prompt consideration will be appreciated.

Yours very truly,
Alan W. Bohling
A. W. BOHLING



Chevron U.S.A. Inc.
P.O. Box 1150, Midland, TX 79702

September 6, 1991

Permian Basin Production Business Unit

Waiver Request
Unorthodox Gas Well Location
Eumont Yates 7-Rivers Queen
(Prorated Gas) Pool
600' FNL and 500' FEL
Section 5, T-21-S, R-36-E
Lea County, New Mexico

Shell Western E & P Co.
P. O. Box 576
Houston, Texas 77001

Attn: J. H. Smitherman

Gentlemen:

Attached is a copy of Chevron's administrative application for NMOCD approval of an Unorthodox Gas Well Location in the Eumont Yates 7-Rivers Queen (Pro Gas) Pool.

Chevron has recently re-completed its **Heasley State Well No. 8** in the Eumont Yates 7-Rivers Queen (Pro Gas) Pool. It is our desire to dedicate the existing 236.7-acre Eumont Gas Proration Unit currently assigned to our Heasley State Well No. 7 (Order R-451) to this well. The 236.7-acre gas proration unit comprises Lots 1, 2, 3, 4, 5, and 6 of Section 5, Township 21 South, Range 36 East, Lea County, New Mexico.

The Heasley State Well No. 8 was originally drilled as an Oil Center Blinbry oil well in March 1963. At that time its proposed location of 660' FNL was moved to 600' FNL to avoid a roadway and pipeline. As a result, the location of the Heasley State Well No. 8 in the Eumont Gas Pool becomes unorthodox. The location of Well No. 8 is 600 feet FNL and 500 feet FEL, Unit Letter A, Section 5, Township 21 South, Range 36 East, Lea County, New Mexico.

As an offset operator, if you do not have an objection to the attached application, please sign the enclosed waivers and mail the original and two copies to the NMOCD in Santa Fe, NM and one copy to the NMOCD in Hobbs, NM. We also request that one copy be returned to Chevron U. S. A. Inc. in Midland, TX. We have enclosed addressed, stamped envelopes for your convenience.

If you have any questions, please contact me at (915) 687-7246. Your prompt consideration will be appreciated.

Yours very truly,
Alan W. Bohling
A. W. BOHLING



Chevron U.S.A. Inc.
P.O. Box 1150, Midland, TX 79702

September 6, 1991

Permian Basin Production Business Unit

Waiver Request
Unorthodox Gas Well Location
Eumont Yates 7-Rivers Queen
(Prorated Gas) Pool
600' FNL and 500' FEL
Section 5, T-21-S, R-36-E
Lea County, New Mexico

Texaco Producing Co.
P. O. Box 728
Hobbs, New Mexico 88240

Attn: J. A. Head

Gentlemen:

Attached is a copy of Chevron's administrative application for NMOCD approval of an Unorthodox Gas Well Location in the Eumont Yates 7-Rivers Queen (Pro Gas) Pool.

Chevron has recently re-completed its **Heasley State Well No. 8** in the Eumont Yates 7-Rivers Queen (Pro Gas) Pool. It is our desire to dedicate the existing 236.7-acre Eumont Gas Proration Unit currently assigned to our Heasley State Well No. 7 (Order R-451) to this well. The 236.7-acre gas proration unit comprises Lots 1, 2, 3, 4, 5, and 6 of Section 5, Township 21 South, Range 36 East, Lea County, New Mexico.

The Heasley State Well No. 8 was originally drilled as an Oil Center Blinbry oil well in March 1963. At that time its proposed location of 660' FNL was moved to 600' FNL to avoid a roadway and pipeline. As a result, the location of the Heasley State Well No. 8 in the Eumont Gas Pool becomes unorthodox. The location of Well No. 8 is 600 feet FNL and 500 feet FEL, Unit Letter A, Section 5, Township 21 South, Range 36 East, Lea County, New Mexico.

As an offset operator, if you do not have an objection to the attached application, please sign the enclosed waivers and mail the original and two copies to the NMOCD in Santa Fe, NM and one copy to the NMOCD in Hobbs, NM. We also request that one copy be returned to Chevron U. S. A. Inc. in Midland, TX. We have enclosed addressed, stamped envelopes for your convenience.

If you have any questions, please contact me at (915) 687-7246. Your prompt consideration will be appreciated.

Yours very truly,
Alan W. Bohling
A. W. BOHLING

OIL CONSERVATION DIVISION
RECEIVED

'91 SEP 11 AM 9 46

CHEVRON U.S.A. INC.
Heasley State Lease
Well No. 8

Application For An Unorthodox
Gas Well Location
Eumont Yates 7-Rivers Queen (Prorated Gas)
600' FNL and 500' FEL
Section 5, T-21-S, R-36-E
Lea County, New Mexico

WAIVER TO OBJECTION

We, the undersigned, as an offset operator, waive any objection to Chevron U.S.A. Inc.'s application for NMOCD approval of an Unorthodox Gas Well Location in the Eumont Yates 7-Rivers Queen (Prorated Gas) Pool. The Heasley State Well No. 8 has a location of 600 feet FNL and 500 feet FEL, Section 5, Township 21 South, Range 36 East, NMPM, Lea County, New Mexico. We further understand that this well will be dedicated to an existing 236.7-acre Eumont Gas Proration Unit comprised of Lots 1, 2, 3, 4, 5 and 6 of Section 5, T-21-S, R-36-E, Lea County, New Mexico (Order R-451).

Company: _____

Representative: _____

Signature: _____

Title: _____

Date: _____

OIL CONSERVATION DIVISION
RECEIVED

1991 SEP 23 AM 9 28

CHEVRON U.S.A. INC.
Heasley State Lease
Well No. 8


Application For An Unorthodox
Gas Well Location
Eumont Yates 7-Rivers Queen (Prorated Gas)
600' FNL and 500' FEL
Section 5, T-21-S, R-36-E
Lea County, New Mexico

WAIVER TO OBJECTION

We, the undersigned, as an offset operator, waive any objection to Chevron U.S.A. Inc.'s application for NMOCD approval of an Unorthodox Gas Well Location in the Eumont Yates 7-Rivers Queen (Prorated Gas) Pool. The Heasley State Well No. 8 has a location of 600 feet FNL and 500 feet FEL, Section 5, Township 21 South, Range 36 East, NMPM, Lea County, New Mexico. We further understand that this well will be dedicated to an existing 236.7-acre Eumont Gas Proration Unit comprised of Lots 1, 2, 3, 4, 5 and 6 of Section 5, T-21-S, R-36-E, Lea County, New Mexico (Order R-451).

Company: Exxon Company USA

Representative: Michael W. Andrews

Signature: 

Title: Environmental and Regulatory
Compliance Coordinator

Date: September 17, 1991

OIL CONSERVATION DIVISION
RECEIVED

'91 SEP 19 AM 8 42

CHEVRON U.S.A. INC.
Heasley State Lease
Well No. 8

Application For An Unorthodox
Gas Well Location
Eumont Yates 7-Rivers Queen (Prorated Gas)
600' FNL and 500' FEL
Section 5, T-21-S, R-36-E
Lea County, New Mexico

WAIVER TO OBJECTION

We, the undersigned, as an offset operator, waive any objection to Chevron U.S.A. Inc.'s application for NMOCD approval of an Unorthodox Gas Well Location in the Eumont Yates 7-Rivers Queen (Prorated Gas) Pool. The Heasley State Well No. 8 has a location of 600 feet FNL and 500 feet FEL, Section 5, Township 21 South, Range 36 East, NMPM, Lea County, New Mexico. We further understand that this well will be dedicated to an existing 236.7-acre Eumont Gas Proration Unit comprised of Lots 1, 2, 3, 4, 5 and 6 of Section 5, T-21-S, R-36-E, Lea County, New Mexico (Order R-451).

Company: Texaco E&P Inc.
Representative: Russell S. Pool
Signature: *Russell S. Pool*
Title: Sr. Production Engr.
Date: 9-16-91

OIL CONSERVATION DIVISION
RECEIVED

'91 SEP 16 AM 9 27

CHEVRON U.S.A. INC.
Heasley State Lease
Well No. 8

Application For An Unorthodox
Gas Well Location
Eumont Yates 7-Rivers Queen (Prorated Gas)
600' FNL and 500' FEL
Section 5, T-21-S, R-36-E
Lea County, New Mexico

WAIVER TO OBJECTION

We, the undersigned, as an offset operator, waive any objection to Chevron U.S.A. Inc.'s application for NMOCDD approval of an Unorthodox Gas Well Location in the Eumont Yates 7-Rivers Queen (Prorated Gas) Pool. The Heasley State Well No. 8 has a location of 600 feet FNL and 500 feet FEL, Section 5, Township 21 South, Range 36 East, NMPM, Lea County, New Mexico. We further understand that this well will be dedicated to an existing 236.7-acre Eumont Gas Proration Unit comprised of Lots 1, 2, 3, 4, 5 and 6 of Section 5, T-21-S, R-36-E, Lea County, New Mexico (Order R-451).

Company: DOYLE HARTMAN

Representative: PATRICK K. WORRELL

Signature: Patrick K. Worrell

Title: ENGINEER

Date: 9-11-91

OIL CONSERVATION DIVISION
RECEIVED

'91 SEP 16 AM 9 32

CHEVRON U.S.A. INC.
Heasley State Lease
Well No. 8

Application For An Unorthodox
Gas Well Location
Eumont Yates 7-Rivers Queen (Prorated Gas)
600' FNL and 500' FEL
Section 5, T-21-S, R-36-E
Lea County, New Mexico

WAIVER TO OBJECTION

We, the undersigned, as an offset operator, waive any objection to Chevron U.S.A. Inc.'s application for NMOCDC approval of an Unorthodox Gas Well Location in the Eumont Yates 7-Rivers Queen (Prorated Gas) Pool. The Heasley State Well No. 8 has a location of 600 feet FNL and 500 feet FEL, Section 5, Township 21 South, Range 36 East, NMPM, Lea County, New Mexico. We further understand that this well will be dedicated to an existing 236.7-acre Eumont Gas Proration Unit comprised of Lots 1, 2, 3, 4, 5 and 6 of Section 5, T-21-S, R-36-E, Lea County, New Mexico (Order R-451).

Company: ARCO Oil and Gas Co.

Representative: _____

Signature: Jack J. Lowder

Title: Area Engineer


Date: 9/11/91

CHEVRON U.S.A. INC.
Heasley State Lease
Well No. 8

Application For An Unorthodox
Gas Well Location
Eumont Yates 7-Rivers Queen (Prorated Gas)
600' FNL and 500' FEL
Section 5, T-21-S, R-36-E
Lea County, New Mexico

WAIVER TO OBJECTION

We, the undersigned, as an offset operator, waive any objection to Chevron U.S.A. Inc.'s application for NMOCD approval of an Unorthodox Gas Well Location in the Eumont Yates 7-Rivers Queen (Prorated Gas) Pool. The Heasley State Well No. 8 has a location of 600 feet FNL and 500 feet FEL, Section 5, Township 21 South, Range 36 East, NMPM, Lea County, New Mexico. We further understand that this well will be dedicated to an existing 236.7-acre Eumont Gas Proration Unit comprised of Lots 1, 2, 3, 4, 5 and 6 of Section 5, T-21-S, R-36-E, Lea County, New Mexico (Order R-451).

Company: SHELL WESTERN E&P INC.
Representative: W. F. N. KELLDORF
Signature: 
Title: DIV. ENVIRONMENTAL ENGR.
Date: 10/8/91



STATE OF NEW MEXICO OIL CONSERVATION DIVISION
ENERGY, MINERALS AND NATURAL RESOURCES DEPARTMENT

OIL CONSERVATION DIVISION '91 SEP 12 AM 9 35
HOBBS DISTRICT OFFICE

9-10-91

BRUCE KING
GOVERNOR

POST OFFICE BOX 1980
HOBBS, NEW MEXICO 88241-1980
(505) 393-6161

OIL CONSERVATION DIVISION
P. O. BOX 2088
SANTA FE, NEW MEXICO 87501

RE: Proposed:

MC _____
DHC _____
NSL ☒ _____
NSP _____
SWD _____
WFX _____
PMX _____

Gentlemen:

I have examined the application for the:

Chevron USA Inc. Hensley State #8-A 5-21-36
Operator Lease & Well No. Unit S-T-R

and my recommendations are as follows:

OK

Yours very truly,

Jerry Sexton
Jerry Sexton
Supervisor, District 1

/ed