

STATE OF NEW MEXICO

ENERGY, MINERALS AND NATURAL RESOURCES DEPARTMENT

OIL CONSERVATION DIVISION



February 24, 1992

BRUCE KING
GOVERNOR

Greenhill Petroleum Corporation
11490 Westheimer
Suite 200
Houston, Texas 77077-6841

POST OFFICE BOX 2088
STATE LAND OFFICE BUILDING
SANTA FE, NEW MEXICO 87504
(505) 827-5800

Attention: Michael J. Newport

Amended
Administrative Order NSL-3090

Dear Mr. Newport:

Reference is made to your letter dated January 30, 1992 requesting to amend the location of the West Lovington Unit Well Nos. 86 and 93, which were both approved by Division Administrative Order NSL-3090, dated January 17, 1992, to be drilled in Unit B (1190' FNL - 1450' FEL) and in Unit F (1335' FNL - 2625' FWL), respectively, in Section 8, Township 17 South, Range 36 East, NMPM, West Lovington Waterflood Project, West Lovington San Andres Pool, Lea County, New Mexico.

Said Division Order NSL-3090 is hereby amended to show the following changes:

Well No	Footage Location	Section	Unit	Dedicated 40-Acre Tract
86	1305' FSL - 115' FWL	5	M	SW/4 SW/4
93	1305' FS & WL	5	M	SW/4 SW/4

All other provisions of said Order NSL-3090 shall remain in full force and effect until further notice.

Sincerely,

WILLIAM J. LEMAY
Director

WJL/MES/jc

cc: Oil Conservation Division - Hobbs
NMSLO - Santa Fe



GREENHILL PETROLEUM CORPORATION

Incorporated in Delaware, U.S.A.

11490 WESTHEIMER ROAD, SUITE 200
HOUSTON, TEXAS 77077-6841
TELEPHONE (713) 589-8484
FAX (713) 589-9399

RECEIVED

'91 NOV 18 AM 9 56

November 14, 1991

Oil Conservation Division
State of New Mexico
Energy, Minerals and Natural Resources Department
P. O. Box 2088
Santa Fe, New Mexico 87504-2088

Attention: Mr. Mike Stogner

Dear Mr. Stogner:

The enclosed reports along with the necessary copies have been mailed to the attention of Ms. Evelyn Downs at your office in Hobbs, New Mexico.

Very truly yours,

Sharon J. Stephens
Land Secretary

sjs:s



GREENHILL PETROLEUM CORPORATION

ON CONSENT DIVISION
RECEIVED

11490 WESTHEIMER ROAD, SUITE 200
HOUSTON, TEXAS 77077-6841
TELEPHONE (713) 589-8484
FAX (713) 589-7892

'92 FEB 3 AM 9 04

Incorporated in Delaware, U.S.A.

January 30, 1992

State of New Mexico
Energy, Minerals and Natural Resources Department
P. O. Box 2088
Santa Fe, New Mexico 87504-2088

Attention: Mr. Mike Stogner

Re: Unorthodox Location and Drilling Permit
Proposed Well Numbers 86 and 93
West Lovington Unit
Lea County, New Mexico

Dear Mr. Stogner:

Greenhill Petroleum hereby requests that Administration Order Number NSL-3090 be amended to provide that the locations for Well Numbers 86 and 93 be changed to the following:

Well Number 86-Unit M, 115 FWL and 1305 FSL Sec.5, T17S-R36E

Well Number 93-Unit M, 1305 FWL and 1305 FSL Sec.5, T17S-R36E

Enclosed please find the new survey plats covering Well Numbers 86 and 93.

Thank you for your cooperation in amending this order.

Very truly yours,

Michael J. Newport
Land Manager-Permian Basin

MJN:sjs
92.079

Enclosure

OIL CONSERVATION DIVISION

P.O. Box 2088

Santa Fe, New Mexico 87504-2088

DISTRICT I

P.O. Box 1980, Hobbs, NM 88240

DISTRICT II

P.O. Drawer DD, Artesia, NM 88210

DISTRICT III

1000 Rio Brazos Rd., Aztec, NM 87410

WELL LOCATION AND ACREAGE DEDICATION PLAT

All Distances must be from the outer boundaries of the section

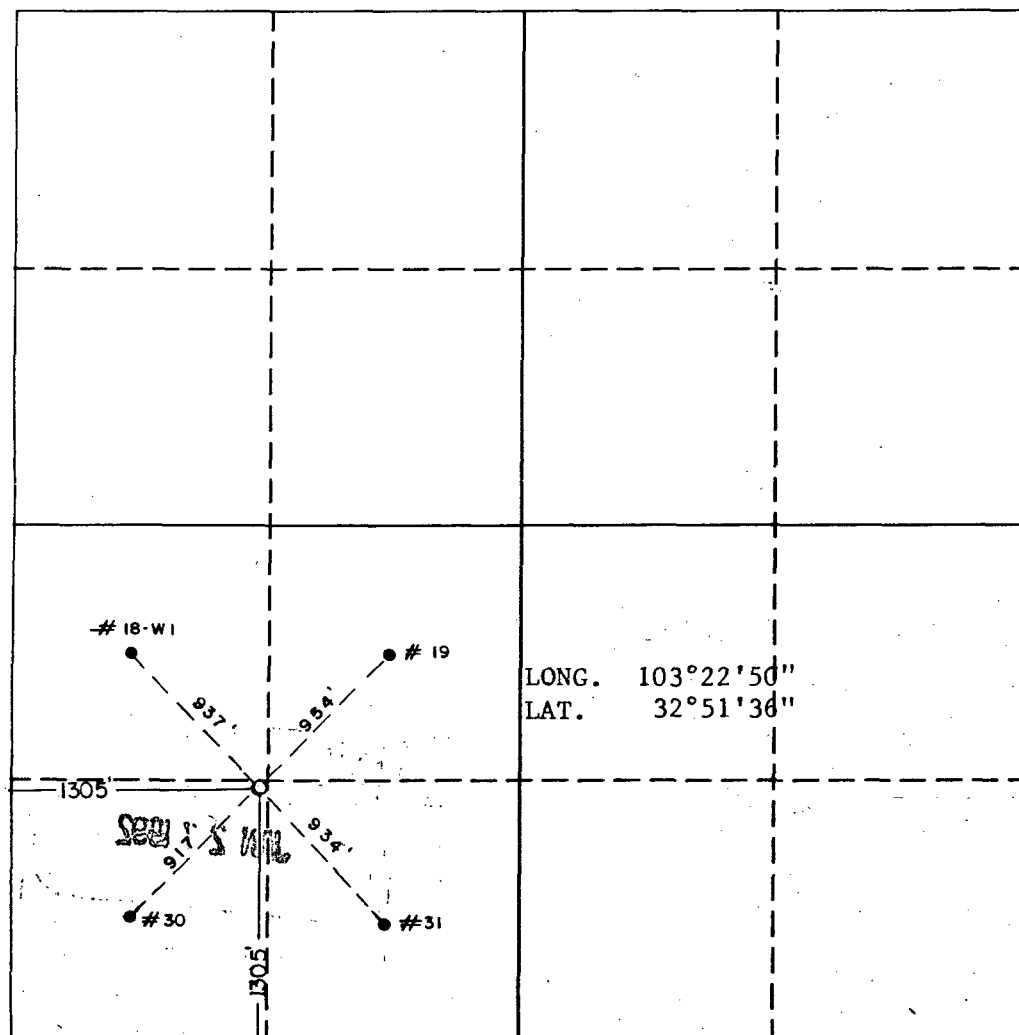
Operator GREENHILL PETROLEUM CORP.			Lease WEST LOVINGTON UNIT		Well No. 93
Unit Letter M	Section 5	Township 17 SOUTH	Range 36 EAST	NMPM	County LEA
Actual Footage Location of Well:					
1305 feet from the WEST line and		1305 feet from the SOUTH line			
Ground Level Elev. 3899.2	Producing Formation San Andres		Pool Lovington Upper San Andres		Dedicated Acreage: 20 Acres

1. Outline the acreage dedicated to the subject well by colored pencil or hatchure marks on the plat below.
2. If more than one lease is dedicated to the well, outline each and identify the ownership thereof (both as to working interest and royalty).
3. If more than one lease of different ownership is dedicated to the well, have the interest of all owners been consolidated by communitization, unitization, force-pooling, etc.?

☒ Yes ☐ No If answer is "yes" type of consolidation unitized

If answer is "no" list of owners and tract descriptions which have actually been consolidated. (Use reverse side of this form necessary.)

No allowable will be assigned to the well unit all interests have been consolidated (by communitization, unitization, forced-pooling, otherwise) or until a non-standard unit, eliminating such interest, has been approved by the Division.



LONG. 103°22'50"
LAT. 32°51'36"

OPERATOR CERTIFICATION

I hereby certify the the information contained herein is true and complete to the best of my knowledge and belief.

Michael J. Newport
Signature

Michael J. Newport
Printed Name

Land Manager-Permian Basin

Position

GREENHILL PETROLEUM CORP.

Company

1-30-92

Date


SURVEYOR CERTIFICATION

I hereby certify that the well location shown on this plat was plotted from field notes of actual surveys made by me or under my supervision, and that the same is true and correct to the best of my knowledge and belief.

Date Surveyed

DEC. 4, 1991

Signature & Seal of
Professional Surveyor



OIL CONSERVATION DIVISION

P.O. Box 2088
Santa Fe, New Mexico 87504-2088

DISTRICT I

P.O. Box 1980, Hobbs, NM 88240

DISTRICT II

P.O. Drawer DD, Artesia, NM 88210

DISTRICT III

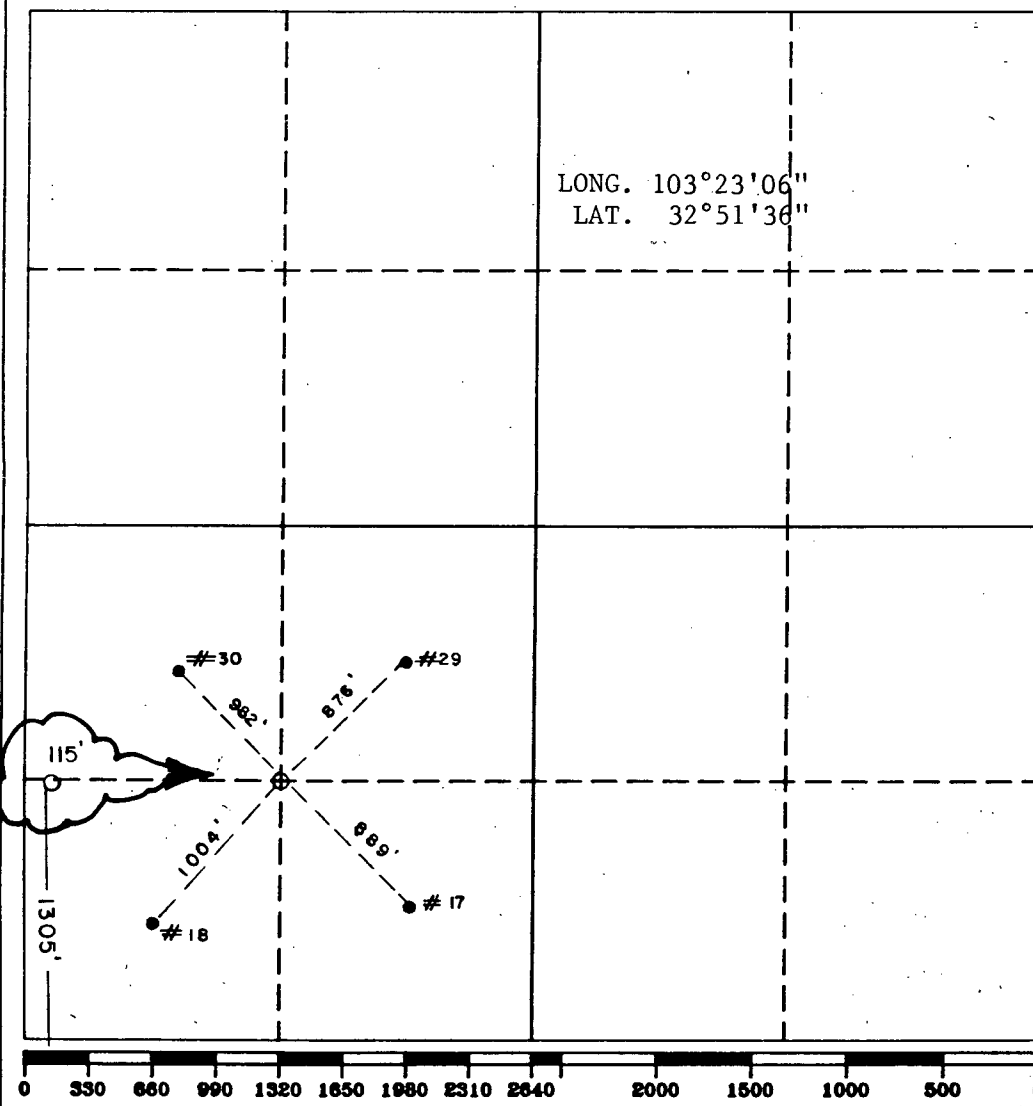
1000 Rio Brazos Rd., Antec, NM 87410

WELL LOCATION AND ACREAGE DEDICATION PLAT

All Distances must be from the outer boundaries of the section

Operator GREENHILL PETROLEUM CORP.		Lease WEST LOVINGTON UNIT		Well No. 86
Unit Letter M	Section 5	Township 17 SOUTH	Range 36 EAST NMPM	County LEA
Actual Footage Location of Well: 115 feet from the WEST line and 1305 feet from the SOUTH line				
Ground Level Elev. 3906.7	Producing Formation San Andres	Pool Lovington Upper San Andres	Dedicated Acreage: 20 Acres	

1. Outline the acreage dedicated to the subject well by colored pencil or hatchure marks on the plat below.
 2. If more than one lease is dedicated to the well, outline each and identify the ownership thereof (both as to working interest and royalty).
 3. If more than one lease of different ownership is dedicated to the well, have the interest of all owners been consolidated by communitization, unitization, force-pooling, etc.?
☒ Yes ☐ No If answer is "yes" type of consolidation unitized
- If answer is "no" list of owners and tract descriptions which have actually been consolidated. (Use reverse side of this form necessary.)
- No allowable will be assigned to the well unit all interests have been consolidated (by communitization, unitization, forced-pooling, otherwise) or until a non-standard unit, eliminating such interest, has been approved by the Division.



OPERATOR CERTIFICATION

I hereby certify the the information
contained herein is true and complete to the
best of my knowledge and belief.

Signature *Michael J. Newport*
Printed Name **Michael J. Newport**
Position **Land Manager-Permian Basin**
Company **GREENHILL PETROLEUM CORP.**
Date **1-30-92**

SURVEYOR CERTIFICATION

I hereby certify that the well location shown
on this plat was plotted from field notes of
actual surveys made by me or under my
supervision, and that the same is true and
correct to the best of my knowledge and
belief.

Date Surveyed
1-15-92
Signature & Seal of
Professional Surveyor

Certificate No. **20469**
RONALD J. EDSON
GARY L. JONES
W.O. 10469