

MEWBOURNE OIL COMPANY

500 W. TEXAS, SUITE 1020

MIDLAND, TEXAS 79701

(915) 682-3715

FAX (915) 685-4170

May 15, 1992

**CERTIFIED MAIL
RETURN RECEIPT REQUESTED**

State of New Mexico
Commissioner of Public Lands
P. O. Box 1148
Santa Fe, New Mexico 87504-1148

RE: Angell Ranch "26" State #1 Well
Application for Unorthodox
Location Drilling Permit
Angell Ranch Atoka Morrow (Gas)
Pool;
N/2 Section 26, T19S, R27E
Eddy County, New Mexico

Ladies and Gentlemen:

Mewbourne Oil Company, as operator, proposes to drill the captioned well at a point located 990 feet from the North line and 990 feet from the East line of the above described Section 26 to test all formations from the surface through the Morrow formation. The proposed test well will be drilled to approximately 10,950 feet beneath the surface to test the captioned gas pool with the N/2 of the captioned Section 26 being dedicated to the well.

Mewbourne Oil Company is seeking an exception to the well location requirements of Division Rule 104 C.(2)(b) and has applied with the Division for approval of an unorthodox gas well location as described above for all formations spaced on 320 acres.

Mewbourne wishes to drill its well at the proposed location as we feel it is necessary if we are to recover oil and gas reserves underlying our lease. We are also convinced that the distance from the proposed well location to other producers in the area is sufficient to insure no harmful effect on other producers.

If you have no objection to the Division granting Mewbourne approval to drilling its well at the proposed unorthodox gas well location, please sign and date the attached Waivers of Objection and return them to me for further handling in the enclosed self-addressed envelope.

MEWBOURNE OIL COMPANY

500 W, TEXAS, SUITE 1020
MIDLAND, TEXAS 79701

(915) 682-3715
FAX (915) 685-4170
May 15, 1992

New Mexico Oil Conservation Division
P. O. Box 2088
Santa Fe, New Mexico 87501

Attention: Mr. Michael Stogner

RE: Application for Unorthodox
Location Drilling Permit
Angell Ranch "26" State #1 Well
N/2 Section 26, T19S, R27E
Eddy County, New Mexico


Gentlemen:

State of New Mexico, Commissioner of Public Lands, as an offset operator or offset lessee or unleased mineral owner, has been advised of Mewbourne Oil Company's intent to drill the above referenced well at a location 990' FNL & 990' FEL of Section 26, T19S, R27E, Eddy County, New Mexico.

This letter is to advise that State of New Mexico, Commissioner of Public Lands has no objection to the granting of a permit to drill at this location and hereby waives objection and notice of hearing on this application.

Sincerely,

Mewbourne Oil Company



D. Paul Haden
Landman

By: _____

Date Signed: _____

Should you have any questions regarding Mewbourne's intentions as described above or wish to discuss this matter further, please call. Your prompt and favorable response will be greatly appreciated.

Sincerely,

Mewbourne Oil Company

A handwritten signature in dark ink, appearing to read "D. Paul Haden", written over the printed name.

D. Paul Haden
Landman

DPH/nb
enclosure

MEWBOURNE OIL COMPANY

500 W. TEXAS, SUITE 1020

MIDLAND, TEXAS 79701

(915) 682-3715

FAX (915) 685-4170

May 15, 1992

CERTIFIED MAIL
RETURN RECEIPT REQUESTED

DEKALB Energy Company
1625 Broadway
Denver, Colorado 80202

Attention: Mr. John S. Geyer

RE: Angell Ranch "26" State #1 Well
Application for Unorthodox
Location Drilling Permit
Angell Ranch Atoka Morrow (Gas)
Pool;
N/2 Section 26, T19S, R27E
Eddy County, New Mexico

Ladies and Gentlemen:

Mewbourne Oil Company, as operator, proposes to drill the captioned well at a point located 990 feet from the North line and 990 feet from the East line of the above described Section 26 to test all formations from the surface through the Morrow formation. The proposed test well will be drilled to approximately 10,950 feet beneath the surface to test the captioned gas pool with the N/2 of the captioned Section 26 being dedicated to the well.

Mewbourne Oil Company is seeking an exception to the well location requirements of Division Rule 104 C.(2)(b) and has applied with the Division for approval of an unorthodox gas well location as described above for all formations spaced on 320 acres.


Mewbourne wishes to drill its well at the proposed location as we feel it is necessary if we are to recover oil and gas reserves underlying our lease. We are also convinced that the distance from the proposed well location to other producers in the area is sufficient to insure no harmful effect on other producers.

If you have no objection to the Division granting Mewbourne approval to drilling its well at the proposed unorthodox gas well location, please sign and date the attached Waivers of Objection and return them to me for further handling in the enclosed self-addressed envelope.

Should you have any questions regarding Mewbourne's intentions as described above or wish to discuss this matter further, please call. Your prompt and favorable response will be greatly appreciated.

Sincerely,

Mewbourne Oil Company

A handwritten signature in dark ink, appearing to read "D. Paul Haden", written over the printed name.

D. Paul Haden
Landman

DPH/nb
enclosure

MEWBOURNE OIL COMPANY

500 W, TEXAS, SUITE 1020

MIDLAND, TEXAS 79701

(915) 682-3715

FAX (915) 685-4170

May 15, 1992

New Mexico Oil Conservation Division

P. O. Box 2088

Santa Fe, New Mexico 87501

Attention: Mr. Michael Stogner

RE: Application for Unorthodox
Location Drilling Permit
Angell Ranch "26" State #1 Well
N/2 Section 26, T19S, R27E
Eddy County, New Mexico

Gentlemen:

DEKALB Energy Company, as an offset operator or offset lessee or unleased mineral owner, has been advised of Mewbourne Oil Company's intent to drill the above referenced well at a location 990' FNL & 990' FEL of Section 26, T19S, R27E, Eddy County, New Mexico.

This letter is to advise that DEKALB Energy Company has no objection to the granting of a permit to drill at this location and hereby waives objection and notice of hearing on this application.

Sincerely,

Mewbourne Oil Company



D. Paul Haden
Landman

By: _____

Date Signed: _____

MEWBOURNE OIL COMPANY

500 W, TEXAS, SUITE 1020
MIDLAND, TEXAS 79701

(915) 682-3715
FAX (915) 685-4170
May 15, 1992

CERTIFIED MAIL
RETURN RECEIPT REQUESTED

Fairway Oil and Gas Company
362 W Shore Trail
Sparta, New Jersey 07871

RE: Angell Ranch "26" State #1 Well
Application for Unorthodox
Location Drilling Permit
Angell Ranch Atoka Morrow (Gas)
Pool;
N/2 Section 26, T19S, R27E
Eddy County, New Mexico

Ladies and Gentlemen:

Mewbourne Oil Company, as operator, proposes to drill the captioned well at a point located 990 feet from the North line and 990 feet from the East line of the above described Section 26 to test all formations from the surface through the Morrow formation. The proposed test well will be drilled to approximately 10,950 feet beneath the surface to test the captioned gas pool with the N/2 of the captioned Section 26 being dedicated to the well.

Mewbourne Oil Company is seeking an exception to the well location requirements of Division Rule 104 C.(2)(b) and has applied with the Division for approval of an unorthodox gas well location as described above for all formations spaced on 320 acres.


Mewbourne wishes to drill its well at the proposed location as we feel it is necessary if we are to recover oil and gas reserves underlying our lease. We are also convinced that the distance from the proposed well location to other producers in the area is sufficient to insure no harmful effect on other producers.

If you have no objection to the Division granting Mewbourne approval to drilling its well at the proposed unorthodox gas well location, please sign and date the attached Waivers of Objection and return them to me for further handling in the enclosed self-addressed envelope.

Should you have any questions regarding Mewbourne's intentions as described above or wish to discuss this matter further, please call. Your prompt and favorable response will be greatly appreciated.

Sincerely,

Mewbourne Oil Company

A handwritten signature in dark ink, appearing to read "D. Paul Haden", written over the company name.

D. Paul Haden
Landman

DPH/nb
enclosure

MEWBOURNE OIL COMPANY

500 W, TEXAS, SUITE 1020
MIDLAND, TEXAS 79701

(915) 682-3715
FAX (915) 685-4170

May 15, 1992

New Mexico Oil Conservation Division
P. O. Box 2088
Santa Fe, New Mexico 87501

Attention: Mr. Michael Stogner

RE: Application for Unorthodox
Location Drilling Permit
Angell Ranch "26" State #1 Well
N/2 Section 26, T19S, R27E
Eddy County, New Mexico


Gentlemen:

Fairway Oil and Gas Company, as an offset operator or offset lessee or unleased mineral owner, has been advised of Mewbourne Oil Company's intent to drill the above referenced well at a location 990' FNL & 990' FEL of Section 26, T19S, R27E, Eddy County, New Mexico.

This letter is to advise that Fariway Oil and Gas Company has no objection to the granting of a permit to drill at this location and hereby waives objection and notice of hearing on this application.

Sincerely,

Mewbourne Oil Company


D. Paul Haden
Landman

By: _____

Date Signed: _____

MEWBOURNE OIL COMPANY

500 W, TEXAS, SUITE 1020

MIDLAND, TEXAS 79701

(915) 682-3715

FAX (915) 685-4170

May 15, 1992

CERTIFIED MAIL
RETURN RECEIPT REQUESTED

Kerr-McGee Corporation
123 Robert S. Kerr
Oklahoma City, Oklahoma 73125

Attention: Mr. John J. O'Brien, Jr.
Main Tower MT-2605

RE: Angell Ranch "26" State #1 Well
Application for Unorthodox
Location Drilling Permit
Angell Ranch Atoka Morrow (Gas)
Pool;
N/2 Section 26, T19S, R27E
Eddy County, New Mexico

Ladies and Gentlemen:

Mewbourne Oil Company, as operator, proposes to drill the captioned well at a point located 990 feet from the North line and 990 feet from the East line of the above described Section 26 to test all formations from the surface through the Morrow formation. The proposed test well will be drilled to approximately 10,950 feet beneath the surface to test the captioned gas pool with the N/2 of the captioned Section 26 being dedicated to the well.

Mewbourne Oil Company is seeking an exception to the well location requirements of Division Rule 104 C.(2)(b) and has applied with the Division for approval of an unorthodox gas well location as described above for all formations spaced on 320 acres.

Mewbourne wishes to drill its well at the proposed location as we feel it is necessary if we are to recover oil and gas reserves underlying our lease. We are also convinced that the distance from the proposed well location to other producers in the area is sufficient to insure no harmful effect on other producers.

If you have no objection to the Division granting Mewbourne approval to drilling its well at the proposed unorthodox gas well location, please sign and date the attached Waivers of Objection and return them to me for further handling in the enclosed self-addressed envelope.

Should you have any questions regarding Mewbourne's intentions as described above or wish to discuss this matter further, please call. Your prompt and favorable response will be greatly appreciated.

Sincerely,

Mewbourne Oil Company

A handwritten signature in dark ink, appearing to read "D. Paul Haden", written over the company name.

D. Paul Haden
Landman

DPH/nb
enclosure

MEWBOURNE OIL COMPANY

500 W, TEXAS, SUITE 1020

MIDLAND, TEXAS 79701

(915) 682-3715

FAX (915) 685-4170

May 15, 1992

New Mexico Oil Conservation Division
P. O. Box 2088
Santa Fe, New Mexico 87501

Attention: Mr. Michael Stogner

RE: Application for Unorthodox
Location Drilling Permit
Angell Ranch "26" State #1 Well
N/2 Section 26, T19S, R27E
Eddy County, New Mexico

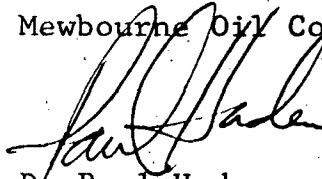
Gentlemen:

Kerr-McGee Corporation, as an offset operator or offset lessee or unleased mineral owner, has been advised of Mewbourne Oil Company's intent to drill the above referenced well at a location 990' FNL & 990' FEL of Section 26, T19S, R27E, Eddy County, New Mexico.

This letter is to advise that Kerr-McGee Corporation has no objection to the granting of a permit to drill at this location and hereby waives objection and notice of hearing on this application.

Sincerely,

Mewbourne Oil Company



D. Paul Haden
Landman

By: _____

Date Signed: _____

MEWBOURNE OIL COMPANY

500 W, TEXAS, SUITE 1020
MIDLAND, TEXAS 79701

(915) 682-3715

FAX (915) 685-4170

May 15, 1992

CERTIFIED MAIL
RETURN RECEIPT REQUESTED

J. Cleo Thompson and
I and L Development Company
4500 NCNB Center Tower II
Dallas, Texas 75201-3993

Attention: Mr. James Cleo Thompson, Jr.

RE: Angell Ranch "26" State #1 Well
Application for Unorthodox
Location Drilling Permit
Angell Ranch Atoka Morrow (Gas)
Pool;
N/2 Section 26, T19S, R27E
Eddy County, New Mexico

Ladies and Gentlemen:

Mewbourne Oil Company, as operator, proposes to drill the captioned well at a point located 990 feet from the North line and 990 feet from the East line of the above described Section 26 to test all formations from the surface through the Morrow formation. The proposed test well will be drilled to approximately 10,950 feet beneath the surface to test the captioned gas pool with the N/2 of the captioned Section 26 being dedicated to the well.

Mewbourne Oil Company is seeking an exception to the well location requirements of Division Rule 104 C.(2)(b) and has applied with the Division for approval of an unorthodox gas well location as described above for all formations spaced on 320 acres.


Mewbourne wishes to drill its well at the proposed location as we feel it is necessary if we are to recover oil and gas reserves underlying our lease. We are also convinced that the distance from the proposed well location to other producers in the area is sufficient to insure no harmful effect on other producers.

If you have no objection to the Division granting Mewbourne approval to drilling its well at the proposed unorthodox gas well location, please sign and date the attached Waivers of Objection and return them to me for further handling in the enclosed self-addressed envelope.

Should you have any questions regarding Mewbourne's intentions as described above or wish to discuss this matter further, please call. Your prompt and favorable response will be greatly appreciated.

Sincerely,

Mewbourne Oil Company

A handwritten signature in dark ink, appearing to read "D. Paul Haden", written over the printed name.

D. Paul Haden
Landman

DPH/nb
enclosure

MEWBOURNE OIL COMPANY

500 W. TEXAS, SUITE 1020
MIDLAND, TEXAS 79701

(915) 682-3715

FAX (915) 685-4170

May 15, 1992

New Mexico Oil Conservation Division
P. O. Box 2088
Santa Fe, New Mexico 87501

Attention: Mr. Michael Stogner

RE: Application for Unorthodox
Location Drilling Permit
Angell Ranch "26" State #1 Well
N/2 Section 26, T19S, R27E
Eddy County, New Mexico


Gentlemen:

J. Cleo Thompspon and I and L Development Company, as an offset operator or offset lessee or unleased mineral owner, has been advised of Mewbourne Oil Company's intent to drill the above referenced well at a location 990' FNL & 990' FEL of Section 26, T19S, R27E, Eddy County, New Mexico.

This letter is to advise that J. Cleo Thompson and I and L Development Company has no objection to the granting of a permit to drill at this location and hereby waives objection and notice of hearing on this application.

Sincerely,

Mewbourne Oil Company



D. Paul Haden
Landman

J. Cleo Thompspon

I and L Development Company

By: _____

By: _____

Date Signed: _____

Date Signed: _____

SENDER: Complete items 1 and 2 when additional services are desired, and complete items 3 and 4.
Put your address in the "RETURN TO" Space on the reverse side. Failure to do this will prevent this card from being returned to you. The return receipt fee will provide you the name of the person delivered to and the date of delivery. For additional fees the following services are available. Consult postmaster for fees and check box(es) for additional service(s) requested.

1. ☐ Show to whom delivered, date, and addressee's address. (Extra charge) 2. ☐ Restricted Delivery (Extra charge)

3. Article Addressed to: Chevron USA Inc. POB 1150 Midland, Texas Angell Ranch	4. Article Number P-124-768-827 Type of Service: <input type="checkbox"/> Registered <input type="checkbox"/> Insured <input checked="" type="checkbox"/> Certified <input type="checkbox"/> COD <input type="checkbox"/> Express Mail <input type="checkbox"/> Return Receipt for Merchandise Always obtain signature of addressee or agent and <u>DATE DELIVERED</u> .
5. Signature — Addressee X 6. Signature — Agent X <i>[Signature]</i> 7. Date of Delivery MAY 18 1992	8. Addressee's Address (ONLY if requested and fee paid)

PS Form 3811, Apr. 1989

*U.S.G.P.O. 1989-238-815

DOMESTIC RETURN RECEIPT



MEWBOURNE OIL COMPANY

500 W, TEXAS, SUITE 1020

MIDLAND, TEXAS 79701

(915) 682-3715

FAX (915) 685-4170

May 15, 1992

CERTIFIED MAIL
RETURN RECEIPT REQUESTED

Chevron U.S.A Inc.
P. O. Box 1150
Midland, Texas 79702

Attention: Mr. James Baca

RE: Angell Ranch "26" State #1 Well
Application for Unorthodox
Location Drilling Permit
Angell Ranch Atoka Morrow (Gas)
Pool;
N/2 Section 26, T19S, R27E
Eddy County, New Mexico

Ladies and Gentlemen:

Mewbourne Oil Company, as operator, proposes to drill the captioned well at a point located 990 feet from the North line and 990 feet from the East line of the above described Section 26 to test all formations from the surface through the Morrow formation. The proposed test well will be drilled to approximately 10,950 feet beneath the surface to test the captioned gas pool with the N/2 of the captioned Section 26 being dedicated to the well.

Mewbourne Oil Company is seeking an exception to the well location requirements of Division Rule 104 C.(2)(b) and has applied with the Division for approval of an unorthodox gas well location as described above for all formations spaced on 320 acres.


Mewbourne wishes to drill its well at the proposed location as we feel it is necessary if we are to recover oil and gas reserves underlying our lease. We are also convinced that the distance from the proposed well location to other producers in the area is sufficient to insure no harmful effect on other producers.

If you have no objection to the Division granting Mewbourne approval to drilling its well at the proposed unorthodox gas well location, please sign and date the attached Waivers of Objection and return them to me for further handling in the enclosed self-addressed envelope.

Should you have any questions regarding Mewbourne's intentions as described above or wish to discuss this matter further, please call. Your prompt and favorable response will be greatly appreciated.

Sincerely,

Mewbourne Oil Company

A handwritten signature in dark ink, appearing to read "D. Paul Haden", written over the printed name.

D. Paul Haden
Landman

DPH/nb
enclosure

MEWBOURNE OIL COMPANY

500 W, TEXAS, SUITE 1020
MIDLAND, TEXAS 79701

(915) 682-3715

FAX (915) 685-4170

May 15, 1992

New Mexico Oil Conservation Division
P. O. Box 2088
Santa Fe, New Mexico 87501

Attention: Mr. Michael Stogner

RE: Application for Unorthodox
Location Drilling Permit
Angell Ranch "26" State #1 Well
N/2 Section 26, T19S, R27E
Eddy County, New Mexico


Gentlemen:

Chevron U.S.A. Inc., as an offset operator or offset lessee or unleased mineral owner, has been advised of Mewbourne Oil Company's intent to drill the above referenced well at a location 990' FNL & 990' FEL of Section 26, T19S, R27E, Eddy County, New Mexico.

This letter is to advise that Chevron U.S.A. Inc. has no objection to the granting of a permit to drill at this location and hereby waives objection and notice of hearing on this application.

Sincerely,

Mewbourne Oil Company



D. Paul Haden
Landman

By: _____

Date Signed: _____

<p>SENDER: Complete items 1 and 2 when additional services are desired, and complete items 3 and 4.</p> <p>Put your address in the "RETURN TO" Space on the reverse side. Failure to do this will prevent this card from being returned to you. The return receipt fee will provide you the name of the person delivered to and the date of delivery. For additional fees the following services are available. Consult postmaster for fees and check box(es) for additional service(s) requested.</p> <p>1. <input type="checkbox"/> Show to whom delivered, date, and addressee's address. 2. <input type="checkbox"/> Restricted Delivery <i>(Extra charge)</i> <i>(Extra charge)</i></p>	
<p>3. Article Addressed to:</p> <p>Harvard Petroleum Corp. POB 936 Roswell, New Mexico</p> <p>Angell Ranch</p>	<p>4. Article Number</p> <p>P-124-768-828</p> <p>Type of Service:</p> <p><input type="checkbox"/> Registered <input type="checkbox"/> Insured <input checked="" type="checkbox"/> Certified <input type="checkbox"/> COD <input type="checkbox"/> Express Mail <input type="checkbox"/> Return Receipt for Merchandise</p> <p>Always obtain signature of addressee or agent and DATE DELIVERED.</p>
<p>5. Signature — Addressee</p> <p>X</p>	<p>8. Addressee's Address (<i>ONLY if requested and fee paid</i>)</p>
<p>6. Signature — Agent</p> <p>X <i>Patricia Stacy</i></p>	
<p>7. Date of Delivery</p> <p><i>5-18-92</i></p>	

PS Form 3811, Apr. 1989

★ U.S.G.P.O. 1989-238-815

DOMESTIC RETURN RECEIPT

MEWBOURNE OIL COMPANY

500 W, TEXAS, SUITE 1020
MIDLAND, TEXAS 79701

(915) 682-3715

FAX (915) 685-4170

May 15, 1992

CERTIFIED MAIL
RETURN RECEIPT REQUESTED

Harvard Petroleum Corporation
P. O. Box 936
Roswell, New Mexico 88201

Attention: Mr. Jim Ball

RE: Angell Ranch "26" State #1 Well
Application for Unorthodox
Location Drilling Permit
Angell Ranch Atoka Morrow (Gas)
Pool;
N/2 Section 26, T19S, R27E
Eddy County, New Mexico

Ladies and Gentlemen:

Mewbourne Oil Company, as operator, proposes to drill the captioned well at a point located 990 feet from the North line and 990 feet from the East line of the above described Section 26 to test all formations from the surface through the Morrow formation. The proposed test well will be drilled to approximately 10,950 feet beneath the surface to test the captioned gas pool with the N/2 of the captioned Section 26 being dedicated to the well.

Mewbourne Oil Company is seeking an exception to the well location requirements of Division Rule 104 C.(2)(b) and has applied with the Division for approval of an unorthodox gas well location as described above for all formations spaced on 320 acres.


Mewbourne wishes to drill its well at the proposed location as we feel it is necessary if we are to recover oil and gas reserves underlying our lease. We are also convinced that the distance from the proposed well location to other producers in the area is sufficient to insure no harmful effect on other producers.

If you have no objection to the Division granting Mewbourne approval to drilling its well at the proposed unorthodox gas well location, please sign and date the attached Waivers of Objection and return them to me for further handling in the enclosed self-addressed envelope.

Should you have any questions regarding Mewbourne's intentions as described above or wish to discuss this matter further, please call. Your prompt and favorable response will be greatly appreciated.

Sincerely,

Mewbourne Oil Company

A handwritten signature in dark ink, appearing to read "D. Paul Haden", written over the printed name.

D. Paul Haden
Landman

DPH/nb
enclosure

MEWBOURNE OIL COMPANY

500 W, TEXAS, SUITE 1020

MIDLAND, TEXAS 79701

(915) 682-3715

FAX (915) 685-4170

May 15, 1992

New Mexico Oil Conservation Division
P. O. Box 2088
Santa Fe, New Mexico 87501

Attention: Mr. Michael Stogner

RE: Application for Unorthodox
Location Drilling Permit
Angell Ranch "26" State #1 Well
N/2 Section 26, T19S, R27E
Eddy County, New Mexico

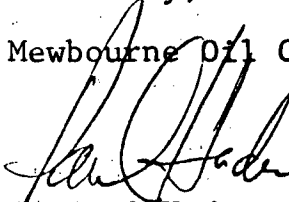
Gentlemen:

Harvard Petroleum Corporation, as an offset operator or offset lessee or unleased mineral owner, has been advised of Mewbourne Oil Company's intent to drill the above referenced well at a location 990' FNL & 990' FEL of Section 26, T19S, R27E, Eddy County, New Mexico.

This letter is to advise that Harvard Petroleum Corporation has no objection to the granting of a permit to drill at this location and hereby waives objection and notice of hearing on this application.

Sincerely,

Mewbourne Oil Company



D. Paul Haden
Landman

By: _____

Date Signed: _____

SENDER:

- Complete items 1 and/or 2 for additional services.
- Complete items 3, and 4a & b.
- Print your name and address on the reverse of this form so that we can return this card to you.
- Attach this form to the front of the mailpiece, or on the back if space does not permit.
- Write "Return Receipt Requested" on the mailpiece next to the article number.

I also wish to receive the following services (for an extra fee):

1. ☐ Addressee's Address
2. ☐ Restricted Delivery

Consult postmaster for fee.

3. Article Addressed to:

Southland Royalty Company
POB 51810
Midland, Texas

4a. Article Number

P-124-768-841

4b. Service Type

- ☐ Registered ☐ Insured
☒ Certified ☐ COD
☐ Express Mail ☐ Return Receipt for Merchandise

7. Date of Delivery

Angell Ranch

5. Signature (Addressee)

8. Addressee's Address (Only if requested and fee is paid)

6. Signature (Agent)

MAY 18 1992

PS Form 3811, October 1990

U.S. GPO: 1990-273-861

DOMESTIC RETURN RECEIPT

MEWBOURNE OIL COMPANY

500 W, TEXAS, SUITE 1020

MIDLAND, TEXAS 79701

(915) 682-3715

FAX (915) 685-4170

May 15, 1992

CERTIFIED MAIL
RETURN RECEIPT REQUESTED

Southland Royalty Company
P. O. Box 51810
Midland, Texas 79710-1810

Attention: Mr. Don W. Davis

RE: Angell Ranch "26" State #1 Well
Application for Unorthodox
Location Drilling Permit
Angell Ranch Atoka Morrow (Gas)
Pool;
N/2 Section 26, T19S, R27E
Eddy County, New Mexico

Ladies and Gentlemen:

Mewbourne Oil Company, as operator, proposes to drill the captioned well at a point located 990 feet from the North line and 990 feet from the East line of the above described Section 26 to test all formations from the surface through the Morrow formation. The proposed test well will be drilled to approximately 10,950 feet beneath the surface to test the captioned gas pool with the N/2 of the captioned Section 26 being dedicated to the well.

Mewbourne Oil Company is seeking an exception to the well location requirements of Division Rule 104 C.(2)(b) and has applied with the Division for approval of an unorthodox gas well location as described above for all formations spaced on 320 acres.


Mewbourne wishes to drill its well at the proposed location as we feel it is necessary if we are to recover oil and gas reserves underlying our lease. We are also convinced that the distance from the proposed well location to other producers in the area is sufficient to insure no harmful effect on other producers.

If you have no objection to the Division granting Mewbourne approval to drilling its well at the proposed unorthodox gas well location, please sign and date the attached Waivers of Objection and return them to me for further handling in the enclosed self-addressed envelope.

Should you have any questions regarding Mewbourne's intentions as described above or wish to discuss this matter further, please call. Your prompt and favorable response will be greatly appreciated.

Sincerely,

Mewbourne Oil Company

A handwritten signature in dark ink, appearing to read "D. Paul Haden", written over the company name.

D. Paul Haden
Landman

DPH/nb
enclosure

MEWBOURNE OIL COMPANY

500 W, TEXAS, SUITE 1020

MIDLAND, TEXAS 79701

(915) 682-3715

FAX (915) 685-4170

May 15, 1992

New Mexico Oil Conservation Division

P. O. Box 2088

Santa Fe, New Mexico 87501

Attention: Mr. Michael Stogner

RE: Application for Unorthodox
Location Drilling Permit
Angell Ranch "26" State #1 Well
N/2 Section 26, T19S, R27E
Eddy County, New Mexico


Gentlemen:

Southland Royalty Company, as an offset operator or offset lessee or unleased mineral owner, has been advised of Mewbourne Oil Company's intent to drill the above referenced well at a location 990' FNL & 990' FEL of Section 26, T19S, R27E, Eddy County, New Mexico.

This letter is to advise that Southland Royalty Company has no objection to the granting of a permit to drill at this location and hereby waives objection and notice of hearing on this application.

Sincerely,

Mewbourne Oil Company



D. Paul Haden
Landman

By: _____

Date Signed: _____

SENDER:

- Complete items 1 and/or 2 for additional services.
- Complete items 3, and 4a & b.
- Print your name and address on the reverse of this form so that we can return this card to you.
- Attach this form to the front of the mailpiece, or on the back if space does not permit.
- Write "Return Receipt Requested" on the mailpiece next to the article number.

I also wish to receive the following services (for an extra fee):

1. ☐ Addressee's Address

2. ☐ Restricted Delivery

Consult postmaster for fee.

3. Article Addressed to:

Marathon Oil Company
POB 552
Midland, TX

4a. Article Number

P-124-768-837

4b. Service Type

☐ Registered

☐ Insured

☐ Certified

☐ COD

☒ Express Mail

☐ Return Receipt for Merchandise

7. Date of Delivery

MAY 18 1992

5. Signature (Addressee)

8. Addressee's Address (Only if requested and fee is paid)

6. Signature (Agent)

PS Form 3811, October 1990

★ U.S. GPO: 1990-273-861

DOMESTIC RETURN RECEIPT

MEWBOURNE OIL COMPANY

500 W. TEXAS, SUITE 1020

MIDLAND, TEXAS 79701

(915) 682-3715

FAX (915) 685-4170

May 15, 1992

CERTIFIED MAIL
RETURN RECEIPT REQUESTED

Marathon Oil Company
P. O. Box 552
Midland, Texas 79702

Attention: Mr. Randal P. Wilson

RE: Angell Ranch "26" State #1 Well
Application for Unorthodox
Location Drilling Permit
Angell Ranch Atoka Morrow (Gas)
Pool;
N/2 Section 26, T19S, R27E
Eddy County, New Mexico

Ladies and Gentlemen:

Mewbourne Oil Company, as operator, proposes to drill the captioned well at a point located 990 feet from the North line and 990 feet from the East line of the above described Section 26 to test all formations from the surface through the Morrow formation. The proposed test well will be drilled to approximately 10,950 feet beneath the surface to test the captioned gas pool with the N/2 of the captioned Section 26 being dedicated to the well.

Mewbourne Oil Company is seeking an exception to the well location requirements of Division Rule 104 C.(2)(b) and has applied with the Division for approval of an unorthodox gas well location as described above for all formations spaced on 320 acres.


Mewbourne wishes to drill its well at the proposed location as we feel it is necessary if we are to recover oil and gas reserves underlying our lease. We are also convinced that the distance from the proposed well location to other producers in the area is sufficient to insure no harmful effect on other producers.

If you have no objection to the Division granting Mewbourne approval to drilling its well at the proposed unorthodox gas well location, please sign and date the attached Waivers of Objection and return them to me for further handling in the enclosed self-addressed envelope.

Should you have any questions regarding Mewbourne's intentions as described above or wish to discuss this matter further, please call. Your prompt and favorable response will be greatly appreciated.

Sincerely,

Mewbourne Oil Company

A handwritten signature in dark ink, appearing to read "D. Paul Haden", written over the printed name.

D. Paul Haden
Landman

DPH/nb
enclosure

MEWBOURNE OIL COMPANY

500 W. TEXAS, SUITE 1020
MIDLAND, TEXAS 79701

(915) 682-3715

FAX (915) 685-4170

May 15, 1992

New Mexico Oil Conservation Division
P. O. Box 2088
Santa Fe, New Mexico 87501

Attention: Mr. Michael Stogner

RE: Application for Unorthodox
Location Drilling Permit
Angell Ranch "26" State #1 Well
N/2 Section 26, T19S, R27E
Eddy County, New Mexico


Gentlemen:

Marathon Oil Company, as an offset operator or offset lessee or unleased mineral owner, has been advised of Mewbourne Oil Company's intent to drill the above referenced well at a location 990' FNL & 990' FEL of Section 26, T19S, R27E, Eddy County, New Mexico.

This letter is to advise that Marathon Oil Company has no objection to the granting of a permit to drill at this location and hereby waives objection and notice of hearing on this application.

Sincerely,

Mewbourne Oil Company



D. Paul Haden
Landman

By: _____

Date Signed: _____

SENDER:

- Complete items 1 and/or 2 for additional services.
- Complete items 3, and 4a & b.
- Print your name and address on the reverse of this form so that we can return this card to you.
- Attach this form to the front of the mailpiece, or on the back if space does not permit.
- Write "Return Receipt Requested" on the mailpiece next to the article number.

I also wish to receive the following services (for an extra fee):

1. ☐ Addressee's Address

2. ☐ Restricted Delivery

Consult postmaster for fee.

3. Article Addressed to:

Yates Petroleum Corp.
105 South Fourth Street
Artesia, New Mexico

4a. Article Number

P-124-768-836

4b. Service Type

☐ Registered

☒ Insured

☒ Certified

☐ COD

☐ Express Mail

☐ Return Receipt for Merchandise

7. Date of Delivery

5-18-92

5. Signature (Addressee)

8. Addressee's Address (Only if requested and fee is paid)

6. Signature (Agent)

Mike Baul

PS Form 3811, October 1990

*U.S. GPO: 1990-273-861

DOMESTIC RETURN RECEIPT

MEWBOURNE OIL COMPANY

500 W. TEXAS, SUITE 1020
MIDLAND, TEXAS 79701

(915) 682-3715
FAX (915) 685-4170
May 15, 1992

CERTIFIED MAIL
RETURN RECEIPT REQUESTED

Yates Petroelum Corporation
105 South Fourth Street
Artesia, New Mexico 88210

Attention: Mr. Robert Bullock

RE: Angell Ranch "26" State #1 Well
Application for Unorthodox
Location Drilling Permit
Angell Ranch Atoka Morrow (Gas)
Pool;
N/2 Section 26, T19S, R27E
Eddy County, New Mexico

Ladies and Gentlemen:

Mewbourne Oil Company, as operator, proposes to drill the captioned well at a point located 990 feet from the North line and 990 feet from the East line of the above described Section 26 to test all formations from the surface through the Morrow formation. The proposed test well will be drilled to approximately 10,950 feet beneath the surface to test the captioned gas pool with the N/2 of the captioned Section 26 being dedicated to the well.

Mewbourne Oil Company is seeking an exception to the well location requirements of Division Rule 104 C.(2)(b) and has applied with the Division for approval of an unorthodox gas well location as described above for all formations spaced on 320 acres.


Mewbourne wishes to drill its well at the proposed location as we feel it is necessary if we are to recover oil and gas reserves underlying our lease. We are also convinced that the distance from the proposed well location to other producers in the area is sufficient to insure no harmful effect on other producers.

If you have no objection to the Division granting Mewbourne approval to drilling its well at the proposed unorthodox gas well location, please sign and date the attached Waivers of Objection and return them to me for further handling in the enclosed self-addressed envelope.

Should you have any questions regarding Mewbourne's intentions as described above or wish to discuss this matter further, please call. Your prompt and favorable response will be greatly appreciated.

Sincerely,

Mewbourne Oil Company

A handwritten signature in dark ink, appearing to read "D. Paul Haden", written over the company name.

D. Paul Haden
Landman

DPH/nb
enclosure

MEWBOURNE OIL COMPANY

500 W, TEXAS, SUITE 1020
MIDLAND, TEXAS 79701

(915) 682-3715

FAX (915) 685-4170

May 15, 1992

New Mexico Oil Conservation Division
P. O. Box 2088
Santa Fe, New Mexico 87501

Attention: Mr. Michael Stogner

RE: Application for Unorthodox
Location Drilling Permit
Angell Ranch "26" State #1 Well
N/2 Section 26, T19S, R27E
Eddy County, New Mexico


Gentlemen:

Yates Petroleum Corporation, as an offset operator or offset lessee or unleased mineral owner, has been advised of Mewbourne Oil Company's intent to drill the above referenced well at a location 990' FNL & 990' FEL of Section 26, T19S, R27E, Eddy County, New Mexico.

This letter is to advise that Yates Petroleum Corporation has no objection to the granting of a permit to drill at this location and hereby waives objection and notice of hearing on this application.

Sincerely,

Mewbourne Oil Company


D. Paul Haden
Landman

By: _____

Date Signed: _____

SENDER:

- Complete items 1 and/or 2 for additional services.
- Complete items 3, and 4a & b.
- Print your name and address on the reverse of this form so that we can return this card to you.
- Attach this form to the front of the mailpiece, or on the back if space does not permit.
- Write "Return Receipt Requested" on the mailpiece next to the article number.

I also wish to receive the following services (for an extra fee):

1. ☐ Addressee's Address
2. ☐ Restricted Delivery

Consult postmaster for fee.

3. Article Addressed to:

Arco Oil and Gas Company
POB 1610
Midland, TX 79701

4a. Article Number

P-124-768-835

4b. Service Type

- ☐ Registered ☐ Insured
☒ Certified ☐ COD
☐ Express Mail ☐ Return Receipt for Merchandise

7. Date of Delivery

MAY 18 1992

Angell Ranch

5. Signature (Addressee)

[Handwritten Signature]

6. Signature (Agent)**8. Addressee's Address (Only if requested and fee is paid)**

PS Form 3811, October 1990

U.S. GPO: 1990-273-881

DOMESTIC RETURN RECEIPT

MEWBOURNE OIL COMPANY

500 W, TEXAS, SUITE 1020
MIDLAND, TEXAS 79701

(915) 682-3715

FAX (915) 685-4170

May 15, 1992

CERTIFIED MAIL
RETURN RECEIPT REQUESTED

Arco Oiland Gas Company
P. O. Box 1610
Midland, Texas 79701

Attention: Mr. Kevin L. Stowe

RE: Angell Ranch "26" State #1 Well
Application for Unorthodox
Location Drilling Permit
Angell Ranch Atoka Morrow (Gas)
Pool;
N/2 Section 26, T19S, R27E
Eddy County, New Mexico

Ladies and Gentlemen:

Mewbourne Oil Company, as operator, proposes to drill the captioned well at a point located 990 feet from the North line and 990 feet from the East line of the above described Section 26 to test all formations from the surface through the Morrow formation. The proposed test well will be drilled to approximately 10,950 feet beneath the surface to test the captioned gas pool with the N/2 of the captioned Section 26 being dedicated to the well.

Mewbourne Oil Company is seeking an exception to the well location requirements of Division Rule 104 C.(2)(b) and has applied with the Division for approval of an unorthodox gas well location as described above for all formations spaced on 320 acres.


Mewbourne wishes to drill its well at the proposed location as we feel it is necessary if we are to recover oil and gas reserves underlying our lease. We are also convinced that the distance from the proposed well location to other producers in the area is sufficient to insure no harmful effect on other producers.

If you have no objection to the Division granting Mewbourne approval to drilling its well at the proposed unorthodox gas well location, please sign and date the attached Waivers of Objection and return them to me for further handling in the enclosed self-addressed envelope.

Should you have any questions regarding Mewbourne's intentions as described above or wish to discuss this matter further, please call. Your prompt and favorable response will be greatly appreciated.

Sincerely,

Mewbourne Oil Company

A handwritten signature in dark ink, appearing to read "D. Paul Haden", written over the company name.

D. Paul Haden
Landman

DPH/nb
enclosure

MEWBOURNE OIL COMPANY

500 W, TEXAS, SUITE 1020
MIDLAND, TEXAS 79701

(915) 682-3715

FAX (915) 685-4170

May 15, 1992

New Mexico Oil Conservation Division
P. O. Box 2088
Santa Fe, New Mexico 87501

Attention: Mr. Michael Stogner

RE: Application for Unorthodox
Location Drilling Permit
Angell Ranch "26" State #1 Well
N/2 Section 26, T19S, R27E
Eddy County, New Mexico


Gentlemen:

Arco Oil and Gas Company, as an offset operator or offset lessee or unleased mineral owner, has been advised of Mewbourne Oil Company's intent to drill the above referenced well at a location 990' FNL & 990' FEL of Section 26, T19S, R27E, Eddy County, New Mexico.

This letter is to advise that Arco Oil and Gas Company has no objection to the granting of a permit to drill at this location and hereby waives objection and notice of hearing on this application.

Sincerely,

Mewbourne Oil Company



D. Paul Haden
Landman

By: _____

Date Signed: _____