

AMERADA HESS CORPORATION

P. O. Box 840
Seminole, Texas 79380
Phone: (915) 758-6700

OIL CONSERVATION DIVISION
RECEIVED

'94 OCT 11 AM 8 52

October 5, 1994

ADMINISTRATIVE APPLICATION FOR
AN UNORTHODOX LOCATION AND
SIMULTANEOUS DEDICATION
EUMONT YATES SEVEN RIVERS QUEEN
PRORATED GAS POOL
H. W. ANDREWS #6
660' FSL & 660' FWL
SECTION 12, T-20S, R-36E
LEA COUNTY, NEW MEXICO

STATE OF NEW MEXICO
ENERGY, MINERALS AND NATURAL RESOURCES DEPT.
OIL CONSERVATION DIVISION
P. O. BOX 2088
SANTA FE, NEW MEXICO 87504
ATTN: MR. WILLIAM J. LEMAY

Dear Mr. Lemay:

Amerada Hess Corporation requests your approval of our administrative application for an unorthodox location and simultaneous dedication for the well referenced above. AHC has plans to recomplete the H. W. Andrews #6 at the referenced location. The well will be unorthodox by virtue of being less than the required 990 feet from the short side of the gas proration unit. The well was originally completed as a Grayburg oil well placing it on its current location.

The H. W. Andrews lease was approved as a non-standard proration unit under R-438 approving 160 acres consisting of the W/2 W/2 Section 12, T-20S, R-36E. The proration unit was originally dedicated to the H. W. Andrews #1, located 660' FNL and 660' FWL. The unit was amended under R-573 approving 240 acres consisting of the E/2 NE/4 of Section 11, T-20S, R-36E and the W/2 W/2 of Section 12, T-20S, R36E. Under NSL-3151, the H. W. Andrews #3 was granted a non-standard location and simultaneous dedication to the above mentioned proration unit.

A map depicting offset Eumont completions and respective proration units, a sample copy of the waiver request, an offset operator list and a plat of the subject well and proration unit are attached. A copy has been forwarded to Jerry Sexton, Hobbs NMOC Director. In addition, a notification and waiver were forwarded by certified mail to the offset operators on the offset operator list.

Sincerely,

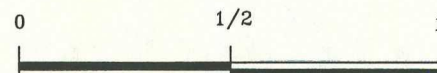
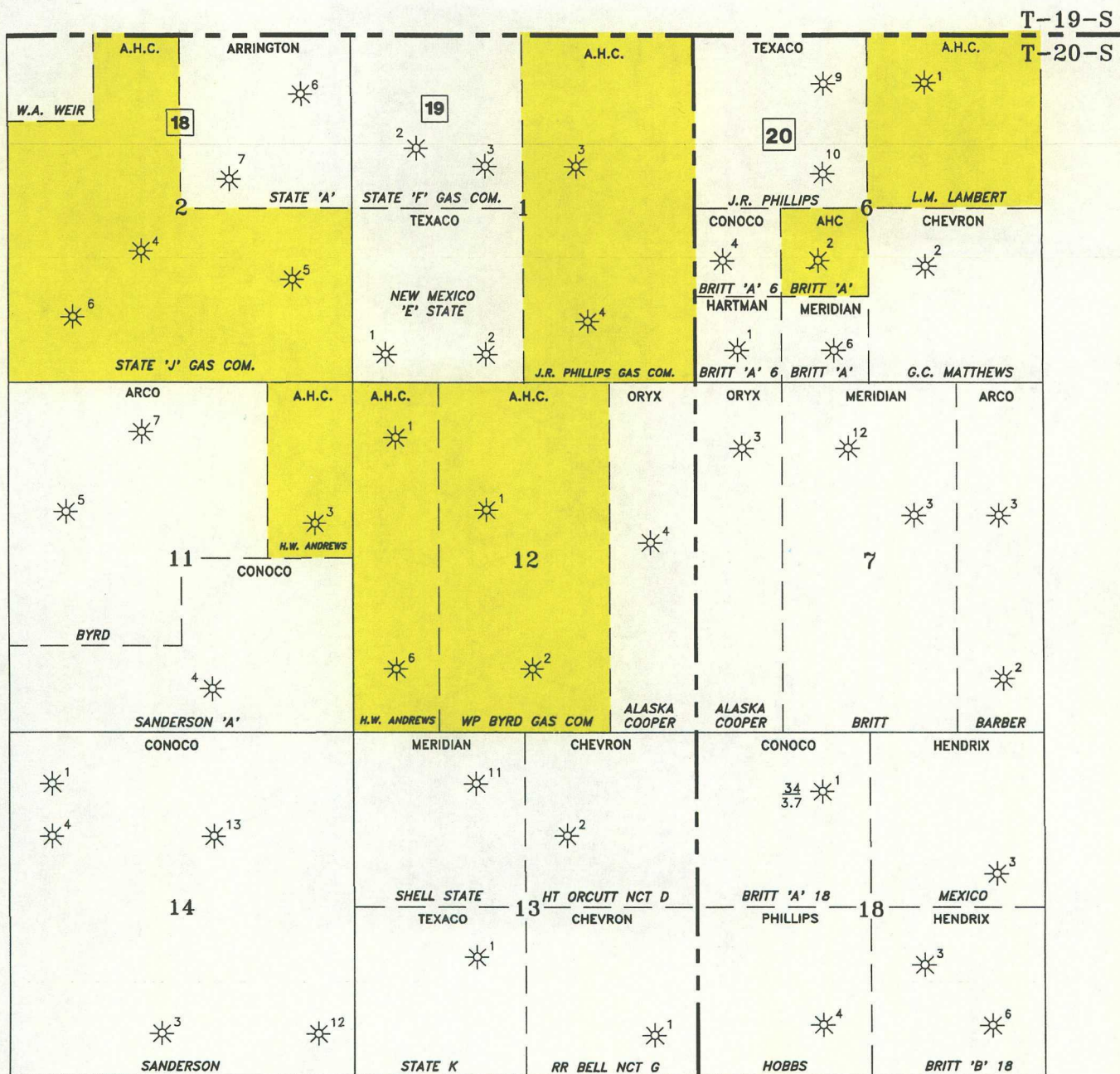
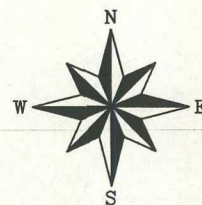


R. L. Howell
Sr. Petroleum Engineer

RLH/cd

Attachments:

XC: R. L. Williams
R. West (Houston)
P. Bacon (Houston)
K. White (Houston)
File
Distribution List



SCALE IN MILES

LEGEND

- EUMONT GAS WELL
- BLOCK NUMBER
- A.H.C. LEASES

Drawn By:	S. Stanfield
Date:	10-3-1994
Scale:	None
Checked By:	
Engineer:	R. HOWELL
Approved By:	
P.E. No.	
Drawing File:	PRU1-3.DWG
Storage Media:	

		AMERADA HESS CORPORATION SEMINOLE DISTRICT	
EUMONT FIELD GAS PRORATION UNITS PORTIONS OF MAPS 1 & 3 LEA COUNTY, NEW MEXICO		Drawing No.	
Last Revision Date		Rev.No.	

Amerada Hess Corporation
H. W. Andrews #6

Application for Unorthodox Gas Well
Location and Simultaneous Dedication
Eumont Prorated Gas Pool
660' FSL AND 660' FWL
Section 12, T-20S, R-36E
Lea County, New Mexico

WAIVER TO OBJECTION

We, the undersigned, as an offset operator, waive any objection to Amerada Hess Corporation's application for NMOCD approval of an unorthodox gas well location and simultaneous dedication in the Eumont Prorated Gas Pool. The proposed well will be located 660' FSL and 660' FWL, Section 12, Township 20 South, Range 36 East, Lea County, New Mexico. We further understand that the 240 acre proration unit will consist of the E/2 NE/4 of Section 11 and the W/2 W/2 of Section 12 T-20S, R-36E, and was originally dedicated to the H.W. Andrews #1.

Company: _____

Representative: _____

Signature: _____

Date: _____

Amerada Hess Corporation
H. W. Andrews #6

Application for Unorthodox Gas Well
Location and Simultaneous Dedication
Eumont Prorated Gas Pool
660' FSL AND 660' FWL
Section 12, T-20S, R-36E
Lea County, New Mexico

ARCO Oil and Gas
P.O. Box 1610
Midland, Texas 79702

Attn: Dave Newell

Conoco, Inc.
10 Desta Drive
Midland, Texas 79705

Attn: Jerry Hoover

Meridian Oil, Inc.
P.O. Box 51810
Midland, Texas 79710

Attn: David Chapman

State of New Mexico
Energy, Minerals and Natural Resources Department
Oil COnservation Commission
1000 W. Broadway
Hobbs, New Mexico 88240

Attn: Jerry Sexton

Texaco Exploration and Production, Inc.
P.O. Box 730
Hobbs, New Mexico 88240

Attn: Dorthey Brailey

P 584 550 076

RECEIPT FOR CERTIFIED MAIL

NO INSURANCE COVERAGE PROVIDED
NOT FOR INTERNATIONAL MAIL

(See Reverse)

U.S.G.P.O. 1989-234-555

PS Form 3800, June 1985

Sent to <i>Attn: Dave Newell</i> ARCO OIL & GAS	
Street and No. P.O. Box 1610	
P.O., State and ZIP Code Midland, TX 79702	
Postage	\$.75
Certified Fee	1.00
Special Delivery Fee	
Restricted Delivery Fee	
Return Receipt showing to whom and Date Delivered	1.00
Return Receipt showing to whom, Date, and Address of Delivery	
TOTAL Postage and Fees	\$ 2.75
Postmark or Date SEMINOLE, TX OCT 12 1985	

P 584 550 079

RECEIPT FOR CERTIFIED MAIL

NO INSURANCE COVERAGE PROVIDED
NOT FOR INTERNATIONAL MAIL

(See Reverse)

U.S.G.P.O. 1989-234-555

PS Form 3800, June 1985

Sent to <i>Attn: Jerry Hoover</i> Conoco, INC.	
Street and No. 10 Desta Drive	
P.O., State and ZIP Code Midland, TX 79705	
Postage	\$.75
Certified Fee	1.00
Special Delivery Fee	
Restricted Delivery Fee	
Return Receipt showing to whom and Date Delivered	1.00
Return Receipt showing to whom, Date, and Address of Delivery	
TOTAL Postage and Fees	\$ 2.75
Postmark or Date SEMINOLE, TX OCT 12 1985	

P 584 550 080

RECEIPT FOR CERTIFIED MAIL

NO INSURANCE COVERAGE PROVIDED
NOT FOR INTERNATIONAL MAIL

(See Reverse)

U.S.G.P.O. 1989-234-555

PS Form 3800, June 1985

Sent to <i>Attn: David Chapman</i> Meridian Oil Co., INC.	
Street and No. P.O. Box 51810	
P.O., State and ZIP Code Midland, TX 79710	
Postage	\$.75
Certified Fee	1.00
Special Delivery Fee	
Restricted Delivery Fee	
Return Receipt showing to whom and Date Delivered	1.00
Return Receipt showing to whom, Date, and Address of Delivery	
TOTAL Postage and Fees	\$ 2.75
Postmark or Date SEMINOLE, TX OCT 12 1985	

P 584 550 082

RECEIPT FOR CERTIFIED MAIL

NO INSURANCE COVERAGE PROVIDED
NOT FOR INTERNATIONAL MAIL

(See Reverse)

U.S.G.P.O. 1989-234-555

PS Form 3800, June 1985

Sent to <i>Attn: Doreen Brailey</i> Texaco Exploration & Production	
Street and No. P.O. Box 730	
P.O., State and ZIP Code Hobbs, N.M. 88240	
Postage	\$.75
Certified Fee	1.00
Special Delivery Fee	
Restricted Delivery Fee	
Return Receipt showing to whom and Date Delivered	1.00
Return Receipt showing to whom, Date, and Address of Delivery	
TOTAL Postage and Fees	\$ 2.75
Postmark or Date SEMINOLE, TX OCT 12 1985	

P 584 550 081


RECEIPT FOR CERTIFIED MAIL

NO INSURANCE COVERAGE PROVIDED
NOT FOR INTERNATIONAL MAIL

U.S.G.P.O. 1989-234-555

PS Form 3800, June 1985

ATTN: Jerry Sexton (See Reverse)	
Sent to State of New Mexico - Energy, Minerals & Natural Resources Dept. Oil Conservation Commission P.O. Box 100 Broadway Hobbs, NM 88240	
Postage	\$.52
Certified Fee	1.00
Special Delivery Fee	
Restricted Delivery Fee	
Return Receipt showing to whom and Date Delivered	1.00
Return Receipt showing to whom, Date, and Address of delivery	
TOTAL Postage and Fees	\$ 2.52
Postage and Fees	



District I
PO Box 1988, Hobbs, NM 88241-1988
District II
PO Drawer DD, Artesia, NM 88211-8719
District III
1000 Rio Brazos Rd., Aztec, NM 87410
District IV
PO Box 2088, Santa Fe, NM 87504-2088

State of New Mexico
Energy, Minerals & Natural Resources Department

OIL CONSERVATION DIVISION
PO Box 2088
Santa Fe, NM 87504-2088

Form C-10:
Revised February 10, 199-
Instructions on bac:
Submit to Appropriate District Office:
State Lease - 4 Copies
Fee Lease - 3 Copies

☐ AMENDED REPORT

WELL LOCATION AND ACREAGE DEDICATION PLAT

API Number 30-025-04230	Pool Code 76480	Pool Name EUMONT YATES 7RQ
Property Code 000075	Property Name H. W. ANDREWS	Well Number 6
OGRID No. 000495	Operator Name AMERADA HESS CORPORATION	Elevation 3576' KB

10 Surface Location

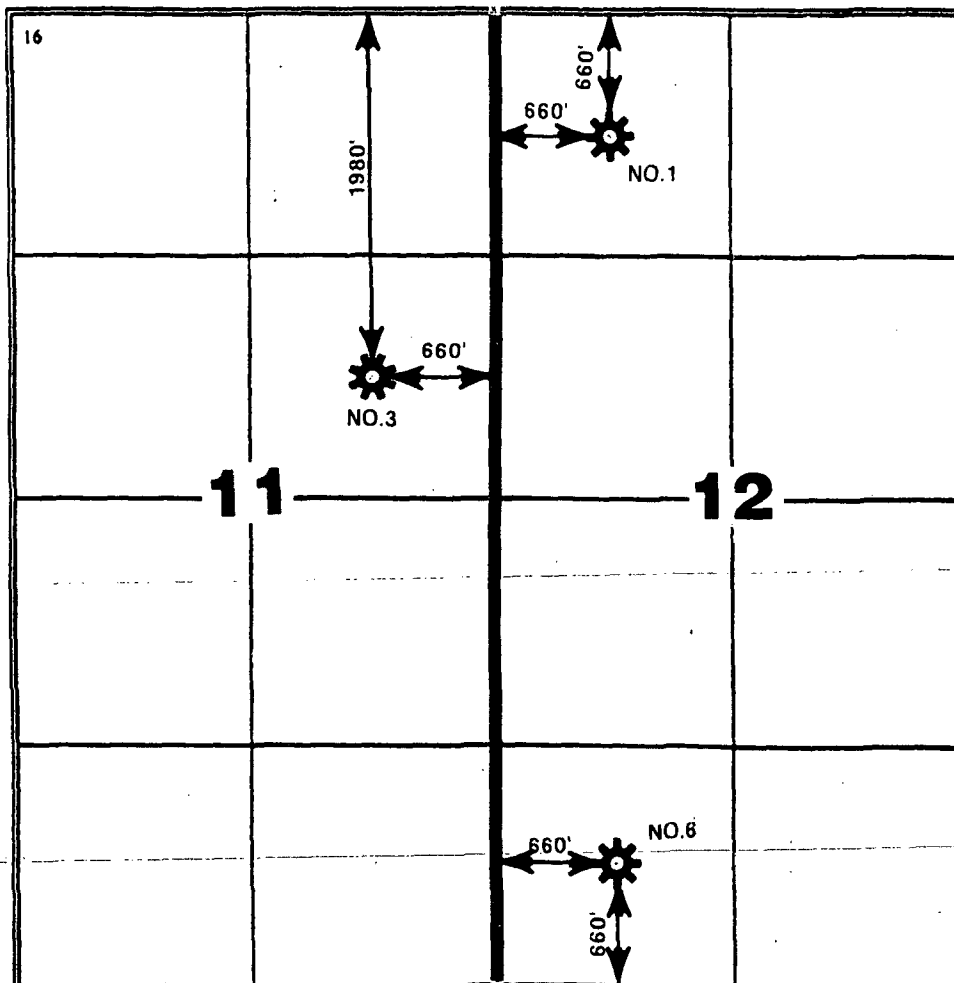

UL or lot no. M	Section 12	Township 20S	Range 36E	Lot Idn	Feet from the 660	North/South line SOUTH	Feet from the 660	East/West line WEST	County LEA
--------------------	---------------	-----------------	--------------	---------	----------------------	---------------------------	----------------------	------------------------	---------------

11 Bottom Hole Location If Different From Surface

UL or lot no.	Section	Township	Range	Lot Idn	Feet from the	North/South line	Feet from the	East/West line	County
---------------	---------	----------	-------	---------	---------------	------------------	---------------	----------------	--------

12 Ductile 1 Acres 240	13 Joint or Infill Y	14 Consolidation Code	15 Order No. R-573
---------------------------	-------------------------	-----------------------	-----------------------

NO ALLOWABLE WILL BE ASSIGNED TO THIS COMPLETION UNTIL ALL INTERESTS HAVE BEEN CONSOLIDATED
OR A NON-STANDARD UNIT HAS BEEN APPROVED BY THE DIVISION

16		17 OPERATOR CERTIFICATION <i>I hereby certify that the information contained herein is true and complete to the best of my knowledge and belief</i> Signature:  Printed Name: R. L. HOWELL Title: SR. PETROLEUM ENGINEER Date: 10-03-94
		18 SURVEYOR CERTIFICATION <i>I hereby certify that the well location shown on this plat was plotted from field notes of actual surveys made by me or under my supervision, and that the same is true and correct to the best of my belief.</i> Date of Survey: Signature and Seal of Professional Surveyor: Certificate Number:

OIL CONSERVATION DIVISION
RECEIVED

'94 OCT 13 AM 8 52

Amerada Hess Corporation
H. W. Andrews #6

Application for Unorthodox Gas Well
Location and Simultaneous Dedication
Eumont Prorated Gas Pool
660' FSL AND 660' FWL
Section 12, T-20S, R-36E
Lea County, New Mexico

WAIVER TO OBJECTION

We, the undersigned, as an offset operator, waive any objection to Amerada Hess Corporation's application for NMOCD approval of an unorthodox gas well location and simultaneous dedication in the Eumont Prorated Gas Pool. The proposed well will be located 660' FSL and 660' FWL, Section 12, Township 20 South, Range 36 East, Lea County, New Mexico. We further understand that the 240 acre proration unit will consist of the E/2 NE/4 of Section 11 and the W/2 W/2 of Section 12 T-20S, R-36E, and was originally dedicated to the H.W. Andrews #1.

Company: ARCO Permian

Representative: David K. Newell

Signature: David K. Newell

Date: 10-10-94

Amerada Hess Corporation
H. W. Andrews #6

Application for Unorthodox Gas Well
Location and Simultaneous Dedication
Eumont Prorated Gas Pool
660' FSL AND 660' FWL
Section 12, T-20S, R-36E
Lea County, New Mexico

WAIVER TO OBJECTION

We, the undersigned, as an offset operator, waive any objection to Amerada Hess Corporation's application for NMOCD approval of an unorthodox gas well location and simultaneous dedication in the Eumont Prorated Gas Pool. The proposed well will be located 660' FSL and 660' FWL, Section 12, Township 20 South, Range 36 East, Lea County, New Mexico. We further understand that the 240 acre proration unit will consist of the E/2 NE/4 of Section 11 and the W/2 W/2 of Section 12 T-20S, R-36E, and was originally dedicated to the H.W. Andrews #1.

Company: ARCO Permian

Representative: David K. Newell

Signature: David K. Newell

Date: 10-10-94

Amerada Hess Corporation
H. W. Andrews #6

Application for Unorthodox Gas Well
Location and Simultaneous Dedication
Eumont Prorated Gas Pool
660' FSL AND 660' FWL
Section 12, T-20S, R-36E
Lea County, New Mexico

WAIVER TO OBJECTION

We, the undersigned, as an offset operator, waive any objection to Amerada Hess Corporation's application for NMOCD approval of an unorthodox gas well location and simultaneous dedication in the Eumont Prorated Gas Pool. The proposed well will be located 660' FSL and 660' FWL, Section 12, Township 20 South, Range 36 East, Lea County, New Mexico. We further understand that the 240 acre proration unit will consist of the E/2 NE/4 of Section 11 and the W/2 W/2 of Section 12 T-20S, R-36E, and was originally dedicated to the H.W. Andrews #1.

Company: ARCO Permian

Representative: David K. Newell

Signature: David K. Newell

Date: 10-10-94



STATE OF NEW MEXICO
ENERGY, MINERALS AND NATURAL RESOURCES DEPARTMENT

OIL CONSERVATION DIVISION
HOBBS DISTRICT OFFICE

10-19-94

BRUCE KING
GOVERNOR

POST OFFICE BOX 1980
HOBBS, NEW MEXICO 88241-1980
(505) 393-6161

OIL CONSERVATION DIVISION
P. O. BOX 2088
SANTA FE, NEW MEXICO 87501

RE: Proposed:

MC _____
DHC _____
NSL X _____ SD
NSP _____
SWD _____
WFX _____
PMX _____

Gentlemen:

I have examined the application for the:

Amerada Hess Corp H.W. Andrews #6-M 12-20-36
Operator Lease & Well No. Unit S-T-R

and my recommendations are as follows:

OK

Yours very truly,

Jerry Sexton
Jerry Sexton
Supervisor, District 1

/ed