



**Chevron U.S.A. Inc.**

P.O. Box 1150, Midland, TX 79702  
OIL CONSERVATION DIVISION  
RECEIVED

October 22, 1992

Permian Basin Production Business Unit

OCT 26 AM 9 54

ADMINISTRATIVE APPLICATION FOR  
UNORTHODOX GAS WELL LOCATION  
AND SIMULTANEOUS DEDICATION  
EUMONT (PRO GAS) POOL  
1980' FNL AND 660' FEL  
SECTION 33, T-21-S, R-36-E  
LEA COUNTY, NEW MEXICO

State of New Mexico  
Energy, Minerals & Natural Resources Dept.  
Oil Conservation Division  
P. O. Box 2088  
Santa Fe, New Mexico 87504

Attn.: Mr. William J. LeMay - Director

Gentlemen:

Chevron U.S.A. Inc. respectfully requests your approval of this administrative application for the subject Unorthodox Gas Well Location and Simultaneous Dedication.

Chevron has recently re-completed its **Arnott Ramsay (NCT-D) Well No. 14** in the Eumont Yates 7 Rvrs Qn (Pro Gas) Pool. This well was originally completed as a Eumont Oil well in July 1960. It was later TA'd in May 1984 due to lack of production. It was on the OCD's list of SI/TA wells requiring remedial action this year.

It is our desire to simultaneously dedicate the existing 320-acre Eumont Gas Proration Unit assigned to our **Arnott Ramsay (NCT-D) Well Nos. 3 and 15** (Administrative Order NSP-607 & OCD Letter Dated 1/16/79) to all three wells. The 320-acre gas proration unit will comprise the N/2 of Section 33, Township 21 South, Range 36 East, Lea County, New Mexico.

As a result, the location of the **Arnott Ramsay (NCT-D) Well No. 14** is unorthodox in that it is less than 990' from the outer boundary of the proration unit. The location of Well No. 14 is 1980 feet FNL and 660 feet FEL, Unit Letter H, Section 33, Township 21 South, Range 36 East, Lea County, New Mexico.

In order to prevent waste, Chevron respectfully requests your approval of this administrative application for an unorthodox gas well location and simultaneous dedication. Attached is a map showing offset operators and a Form C-102 plat. A copy of this letter and attachments are being furnished by Certified Mail to offset operators as their notice of this application.

If you have any questions or require any further information concerning this application, please contact me at (915) 687-7246.

Yours very truly,

A handwritten signature in black ink, appearing to read "A. W. Bohling". The signature is written in a cursive, flowing style.

A. W. BOHLING  
Petroleum Engineer

awb  
Attachments

cc: NMOCD - Hobbs, NM

**CHEVRON U.S.A. INC.**  
Arnott Ramsay (NCT-D) Lease  
Well No. 14

Unorthodox Location and  
Simultaneous Dedication Application  
Eumont (Pro Gas) Pool  
1980' FNL and 660' FEL  
Section 33, T-21-S, R-36-E  
Lea County, New Mexico

**OFFSET OPERATORS**

Clayton W. Williams Jr. Inc.  
Six Desta Drive, Ste. 5800  
Midland, Texas 79705

Conoco Inc.  
10 Desta Drive West  
Midland, Texas 79705


Exxon Company, U.S.A.  
P. O. Box 1600  
Midland, Texas 79702-1600

Oxy U.S.A., Inc.  
P. O. Box 50250  
Midland, Texas 79710

**CHEVRON U.S.A. INC.**  
Arnett Ramsay (NCT-D) Lease  
Well No. 14

Unorthodox Location and  
Simultaneous Dedication Application  
Eumont (Pro Gas) Pool  
1980' FNL and 660' FEL  
Section 33, T-21-S, R-36-E  
Lea County, New Mexico

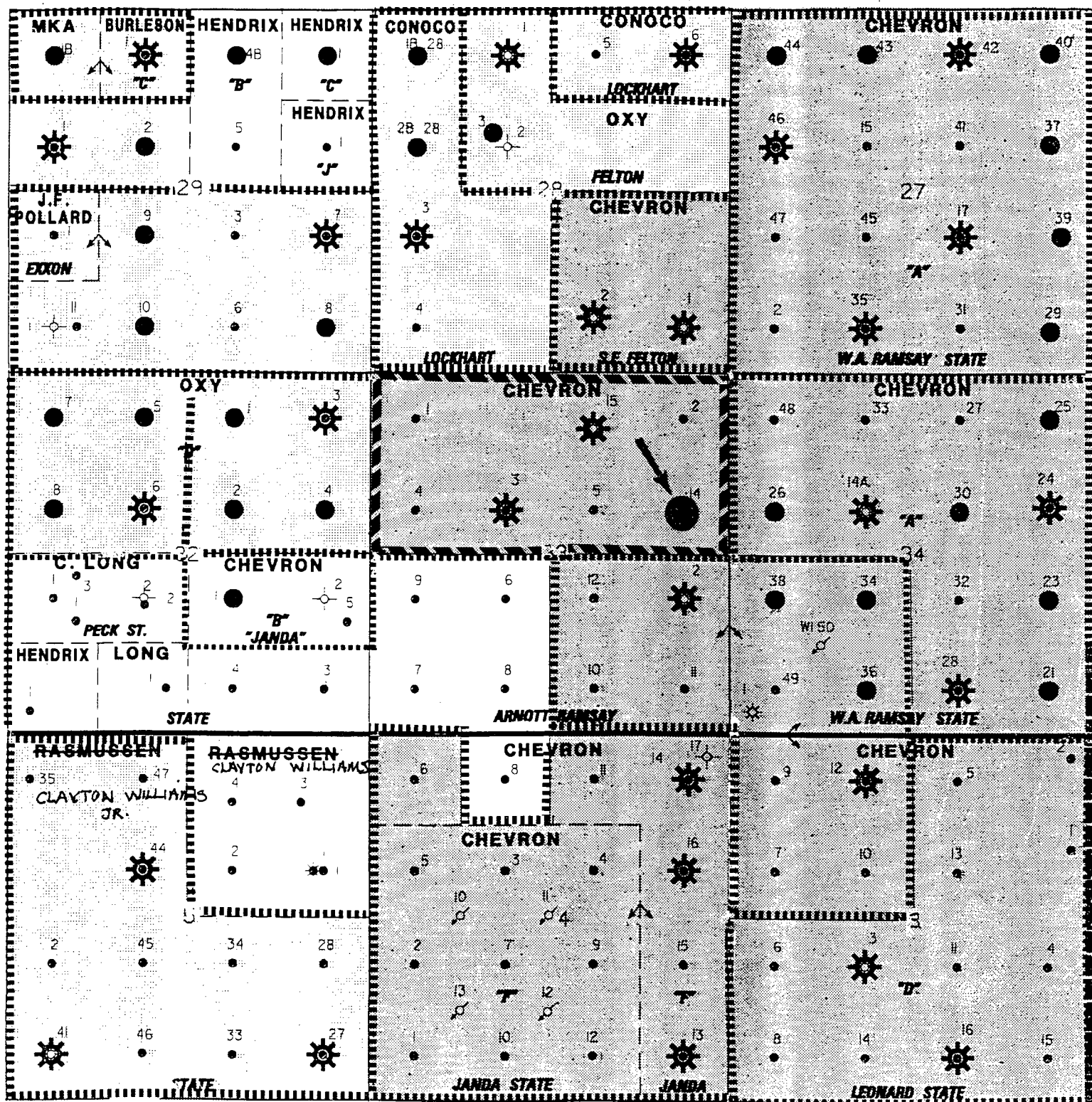
**COMMERCIAL MAP**



CHEVRON U.S.A. INC.  
Arnett Ramsay (NCT-D) Lease  
Well No. 14

Unorthodox Location and  
Simultaneous Dedication Application  
Eumont (Pro Gas) Pool  
1980' FNL and 660' FEL  
Section 33, T-21-S, R-36-E  
Lea County, New Mexico

PRORATION UNIT MAP



# OIL CONSERVATION DIVISION

P.O. Box 2088  
Santa Fe, New Mexico 87504-2088

DISTRICT I  
P.O. Box 1980, Hobbs, NM 88240

DISTRICT II  
P.O. Drawer DD, Artesia, NM 88210

DISTRICT III  
1000 Rio Brazos Rd., Aztec, NM 87410

SIMULTANEOUS DEDICATED

## WELL LOCATION AND ACREAGE DEDICATION PLAT

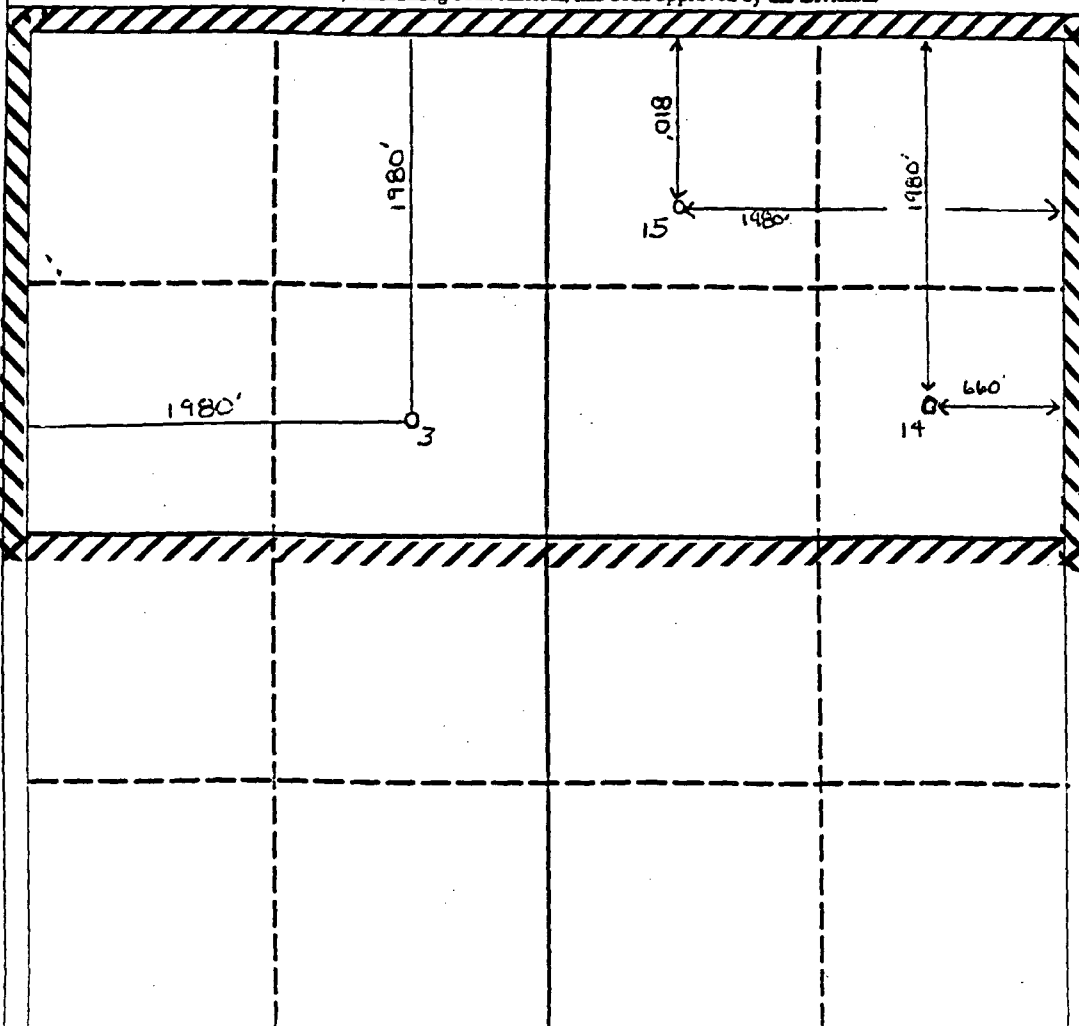
All Distances must be from the outer boundaries of the section

Operator CHEVRON U.S.A. INC.			Lease ARNOTT RAMSAY (NCT-D)		Well No. 14
Unit Letter H	Section 33	Township 21S	Range 36E	County NMPM	LEA
Actual Footage Location of Well: 660 feet from the EAST line and 1980 feet from the NORTH line					
Ground level Elev. 3580	Producing Formation YATES/ SEVEN RIVERS		Pool EUMONT GAS	Dedicated Acreage: 320 Acres	

1. Outline the acreage dedicated to the subject well by colored pencil or hatchure marks on the plat below.
2. If more than one lease is dedicated to the well, outline each and identify the ownership thereof (both as to working interest and royalty).
3. If more than one lease of different ownership is dedicated to the well, have the interest of all owners been consolidated by communitization, unitization, force-pooling, etc.?  
☐ Yes ☐ No If answer is "yes" type of consolidation \_\_\_\_\_

If answer is "no" list the owners and tract descriptions which have actually been consolidated. (Use reverse side of this form if necessary.)

No allowable will be assigned to the well until all interests have been consolidated (by communitization, unitization, forced-pooling, or otherwise) or until a non-standard unit, eliminating such interest, has been approved by the Division.



### OPERATOR CERTIFICATION

I hereby certify that the information contained herein is true and complete to the best of my knowledge and belief.

Signature  
*P.R. Matthews*  
Printed Name  
P.R. MATTHEWS  
Position  
TECHNICAL ASSISTANT  
Company  
CHEVRON U.S.A. INC.  
Date  
7-8-92

### SURVEYOR CERTIFICATION

I hereby certify that the well location shown on this plat was plotted from field notes of actual surveys made by me or under my supervision, and that the same is true and correct to the best of my knowledge and belief.


Date Surveyed  
  
Signature & Seal of  
Professional Surveyor

Certificate No.

0 330 660 990 1320 1650 1980 2310 2640 2000 1500 1000 500 0



STATE OF NEW MEXICO  
ENERGY AND MINERALS DEPARTMENT  
OIL CONSERVATION DIVISION



JERRY APODACA  
GOVERNOR

NICK FRANKLIN  
SECRETARY

January 16, 1979

POST OFFICE BOX 2088  
STATE LAND OFFICE BUILDING  
SANTA FE, NEW MEXICO 87501  
(505) 827-2434

Gulf Oil Exploration and  
Production Company  
P. O. Box 670  
Hobbs, New Mexico 88240

Name	Init.
Area Mgr	RLA
Area Engr	MB
Area Geol	RLM
Area Prod Supt	RLM
Area Drlg Supt	K
Area Fin Dir	
CS - RDA	JS
under	MDLW
File - April July -	

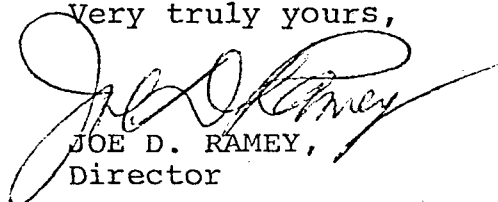
Attention: R. C. Anderson

Gentlemen:

You are hereby authorized to dedicate a previously approved non-standard 320-acre gas proration unit comprising the N/2 of Section 33, Township 21 South, Range 36 East, NMPM, Eumont Gas Pool, Lea County, New Mexico, to your Arnott-Ramsay (NCT-D) Well No. 15 located 810 feet from the North line and 1980 feet from the East line and your Arnott-Ramsay (NCT-D) Well No. 3 located 1980 feet from the North line and 1980 feet from the West line, both in said Section 33.

Further, you are hereby permitted to produce the allowable from any of the wells on the proration unit in any proportion.

Very truly yours,

  
JOE D. RAMEY,  
Director

JDR/RLS/dr

cc: Oil Conservation Division - Hobbs  
Oil & Gas Engineering Committee - Hobbs  
Oil & Gas Division - Land Office - Santa Fe

GOVERNOR  
EDWIN L. MECHEM  
CHAIRMAN

State of New Mexico  
Oil Conservation Commission

LAND COMMISSIONER  
E. S. JOHNNY WALKER  
MEMBER


Name	Init.
Pfed Mgr	
Area Engr	2413
Petr Engr	ICKL
Drlg Fmn	
Geologist	
Area Clk	
File	



P. O. BOX 871  
SANTA FE

STATE GEOLOGIST  
A. L. PORTER, JR.  
SECRETARY - DIRECTOR

July 3, 1962



Gulf Oil Corporation  
P. O. Drawer 1938  
Roswell, New Mexico

Attention: Mr. W. A. Shellshear

Administrative Order NSP-607

Gentlemen:

Reference is made to your application for approval of a 320-acre non-standard gas proration unit in the Eumont Gas Pool consisting of the following acreage:

LEA COUNTY, NEW MEXICO  
TOWNSHIP 21 SOUTH, RANGE 36 EAST, NMPM  
Section 33: N/2

It is understood that this unit is to be dedicated to your Arnott-Ramsay (NCT-D) Well No. 3, located 1980 feet from the North line and 1980 feet from the West line of said Section 33.

By authority granted me under the provisions of the Special Rules and Regulations for the Eumont Gas Pool, you are hereby authorized to operate the above-described acreage as a non-standard gas proration unit, with allowable to be assigned there-to in accordance with the pool rules, based upon the unit size of 320 acres.

Very truly yours,

*A. L. Porter, Jr.*  
A. L. PORTER, Jr.,  
Secretary-Director *Aug 1962*

ALP/RSM/esr

cc: Oil Conservation Commission - Hobbs  
Oil & Gas Engineering Committee - Hobbs





**Chevron** U.S.A. Inc.  
P.O. Box 1150, Midland, TX 79702

October 22, 1992

Permian Basin Production Business Unit

Unorthodox Gas Well Location  
and Simultaneous Dedication  
Eumont Yates 7 Rvrs Qn  
(Pro Gas) Pool  
1980' FNL and 660' FEL  
Section 33, T-21-S. R-36-E  
Lea County, New Mexico

Clayton W. Williams Jr. Inc.  
Six Desta Drive, Ste. 5800  
Midland, Texas 79705

Gentlemen:

Attached is a copy of Chevron's administrative application for NMOCD approval of an Unorthodox Gas Well Location and Simultaneous Dedication in the Eumont Yates 7 Rvrs Qn (Pro Gas) Pool.

Chevron has recently re-completed it's **Arnott Ramsay (NCT-D) Well No. 14** in the Eumont Yates 7 Rvrs Qn (Pro Gas) Pool. It is our desire to also simultaneously dedicate the existing 320-acre Eumont Gas Proration Unit assigned to our Arnott Ramsay (NCT-D) Well Nos. 3 and 15 (Administrative Order NSP-607 & OCD Letter Dated 1/16/79) to all three wells. As a result, the location of the Arnott Ramsay (NCT-D) Well No. 14 becomes unorthodox. The location of Well No. 14 is 1980 feet FNL and 660 feet FEL of Section 33, T-21-S, R-36-E, NMPM, Lea County, New Mexico.

If you have any questions, please contact me at (915) 687-7246.

Yours very truly,

A. W. BOHLING  
Petroleum Engineer

awb  
Attachments



**Chevron** U.S.A. Inc.  
P.O. Box 1150, Midland, TX 79702

October 22, 1992

Permian Basin Production Business Unit

Unorthodox Gas Well Location  
and Simultaneous Dedication  
Eumont Yates 7 Rvrs Qn  
(Pro Gas) Pool  
1980' FNL and 660' FEL  
Section 33, T-21-S. R-36-E  
Lea County, New Mexico

Conoco Inc.  
10 Desta Drive West  
Midland, Texas 79705

Gentlemen:

Attached is a copy of Chevron's administrative application for NMOCD approval of an Unorthodox Gas Well Location and Simultaneous Dedication in the Eumont Yates 7 Rvrs Qn (Pro Gas) Pool.

Chevron has recently re-completed it's **Arnott Ramsay (NCT-D) Well No. 14** in the Eumont Yates 7 Rvrs Qn (Pro Gas) Pool. It is our desire to also simultaneously dedicate the existing 320-acre Eumont Gas Proration Unit assigned to our Arnott Ramsay (NCT-D) Well Nos. 3 and 15 (Administrative Order NSP-607 & OCD Letter Dated 1/16/79) to all three wells. As a result, the location of the Arnott Ramsay (NCT-D) Well No. 14 becomes unorthodox. The location of Well No. 14 is 1980 feet FNL and 660 feet FEL of Section 33, T-21-S, R-36-E, NMPM, Lea County, New Mexico.

If you have any questions, please contact me at (915) 687-7246.

Yours very truly,

A. W. BOHLING  
Petroleum Engineer

awb  
Attachments



**Chevron** U.S.A. Inc.  
P.O. Box 1150, Midland, TX 79702

October 22, 1992

Permian Basin Production Business Unit

Unorthodox Gas Well Location  
and Simultaneous Dedication  
Eumont Yates 7 Rvrs Qn  
(Pro Gas) Pool  
1980' FNL and 660' FEL  
Section 33, T-21-S. R-36-E  
Lea County, New Mexico

Exxon Company, U.S.A.  
P. O. Box 1600  
Midland, Texas 79702-1600

Gentlemen:

Attached is a copy of Chevron's administrative application for NMOCD approval of an Unorthodox Gas Well Location and Simultaneous Dedication in the Eumont Yates 7 Rvrs Qn (Pro Gas) Pool.

Chevron has recently re-completed it's **Arnott Ramsay (NCT-D) Well No. 14** in the Eumont Yates 7 Rvrs Qn (Pro Gas) Pool. It is our desire to also simultaneously dedicate the existing 320-acre Eumont Gas Proration Unit assigned to our Arnott Ramsay (NCT-D) Well Nos. 3 and 15 (Administrative Order NSP-607 & OCD Letter Dated 1/16/79) to all three wells. As a result, the location of the Arnott Ramsay (NCT-D) Well No. 14 becomes unorthodox. The location of Well No. 14 is 1980 feet FNL and 660 feet FEL of Section 33, T-21-S, R-36-E, NMPM, Lea County, New Mexico.

If you have any questions, please contact me at (915) 687-7246.

Yours very truly,

A. W. BOHLING  
Petroleum Engineer

awb  
Attachments



**Chevron U.S.A. Inc.**  
P.O. Box 1150, Midland, TX 79702

October 22, 1992

Permian Basin Production Business Unit

Unorthodox Gas Well Location  
and Simultaneous Dedication  
Eumont Yates 7 Rvrs Qn  
(Pro Gas) Pool  
1980' FNL and 660' FEL  
Section 33, T-21-S. R-36-E  
Lea County, New Mexico

Oxy U.S.A., Inc.  
P. O. Box 50250  
Midland, Texas 79710

Gentlemen:

Attached is a copy of Chevron's administrative application for NMOCD approval of an Unorthodox Gas Well Location and Simultaneous Dedication in the Eumont Yates 7 Rvrs Qn (Pro Gas) Pool.

Chevron has recently re-completed it's **Arnott Ramsay (NCT-D) Well No. 14** in the Eumont Yates 7 Rvrs Qn (Pro Gas) Pool. It is our desire to also simultaneously dedicate the existing 320-acre Eumont Gas Proration Unit assigned to our Arnott Ramsay (NCT-D) Well Nos. 3 and 15 (Administrative Order NSP-607 & OCD Letter Dated 1/16/79) to all three wells. As a result, the location of the Arnott Ramsay (NCT-D) Well No. 14 becomes unorthodox. The location of Well No. 14 is 1980 feet FNL and 660 feet FEL of Section 33, T-21-S, R-36-E, NMPM, Lea County, New Mexico.

If you have any questions, please contact me at (915) 687-7246.

Yours very truly,

A. W. BOHLING  
Petroleum Engineer

awb  
Attachments



STATE OF NEW MEXICO  
ENERGY, MINERALS AND NATURAL RESOURCES DEPARTMENT

'92 NOV 2 AM 10 32

OIL CONSERVATION DIVISION  
HOBBS DISTRICT OFFICE

10-26-92

BRUCE KING  
GOVERNOR

POST OFFICE BOX 1980  
HOBBS, NEW MEXICO 88241-1980  
(505) 393-6161

OIL CONSERVATION DIVISION  
P. O. BOX 2088  
SANTA FE, NEW MEXICO 87501

RE: Proposed:

MC  
DHC  
NSL *X + SD*  
NSP  
SWD  
WFX  
PMX

Gentlemen:

I have examined the application for the:

*Chevron USA Inc.* *Arnold Ramsey NCT-D #3-F 33-21-36*  
Operator Lease & Well No. Unit S-T-R

and my recommendations are as follows:

*OK*

Yours very truly,

*Jerry Sexton*  
Jerry Sexton  
Supervisor, District 1

/ed

OIL CONSERVATION COMMISSION

P. O. BOX 871

SANTA FE, NEW MEXICO

July 3, 1962

Gulf Oil Corporation  
P. O. Drawer 1938  
Roswell, New Mexico

Attention: Mr. W. A. Shellshar

Administrative Order NSP-607

Gentlemen:

Reference is made to your application for approval of a 320-acre non-standard gas proration unit in the Eumont Gas Pool consisting of the following acreage:

LEA COUNTY, NEW MEXICO  
TOWNSHIP 21 SOUTH, RANGE 36 EAST, NMPM  
Section 33: N/2

It is understood that this unit is to be dedicated to your Arnott-Ramsay (NCT-D) Well No. 3, located 1980 feet from the North line and 1980 feet from the West line of said Section 33.

By authority granted me under the provisions of the Special Rules and Regulations for the Eumont Gas Pool, you are hereby authorized to operate the above-described acreage as a non-standard gas proration unit, with allowable to be assigned there-to in accordance with the pool rules, based upon the unit size of 320 acres.

Very truly yours,

A. L. PORTER, Jr.,  
Secretary-Director

ALP/RSM/esr

cc: Oil Conservation Commission - Hobbs  
Oil & Gas Engineering Committee - Hobbs



STATE OF NEW MEXICO  
ENERGY AND MINERALS DEPARTMENT  
OIL CONSERVATION DIVISION

JERRY APODACA  
GOVERNOR

January 16, 1979

POST OFFICE BOX 2088  
STATE LAND OFFICE BUILDING  
SANTA FE, NEW MEXICO 87501  
(505) 827-2434

NICK FRANKLIN  
SECRETARY

Gulf Oil Exploration and  
Production Company  
P. O. Box 670  
Hobbs, New Mexico 88240

Attention: R. C. Anderson

Gentlemen:

You are hereby authorized to dedicate a previously approved non-standard 320-acre gas proration unit comprising the N/2 of Section 33, Township 21 South, Range 36 East, NMPM, Eumont Gas Pool, Lea County, New Mexico, to your Arnott-Ramsay (NCT-D) Well No. 15 located 810 feet from the North line and 1980 feet from the East line and your Arnott-Ramsay (NCT-D) Well No. 3 located 1980 feet from the North line and 1980 feet from the West line, both in said Section 33.

Further, you are hereby permitted to produce the allowable from any of the wells on the proration unit in any proportion.

Very truly yours,

JOE D. RAMEY,  
Director

JDR/RLS/dr

cc: Oil Conservation Division - Hobbs  
Oil & Gas Engineering Committee - Hobbs  
Oil & Gas Division - Land Office - Santa Fe




COUNTY LeaPOOL Fumont Gas

(Y-SR-Q)

TOWNSHIP 21 SouthRANGE 36 East

NMPM



Description: All Sec. 1 thru 21;  $\frac{N}{2} \& \frac{SW}{4}$  Sec. 22;  $\frac{W}{2}$  Sec. 27; All Sec. 28, 29, 30;  
 $\frac{N}{2} \& \frac{SE}{4}$  Sec. 32 (R-520, 8-12-54)

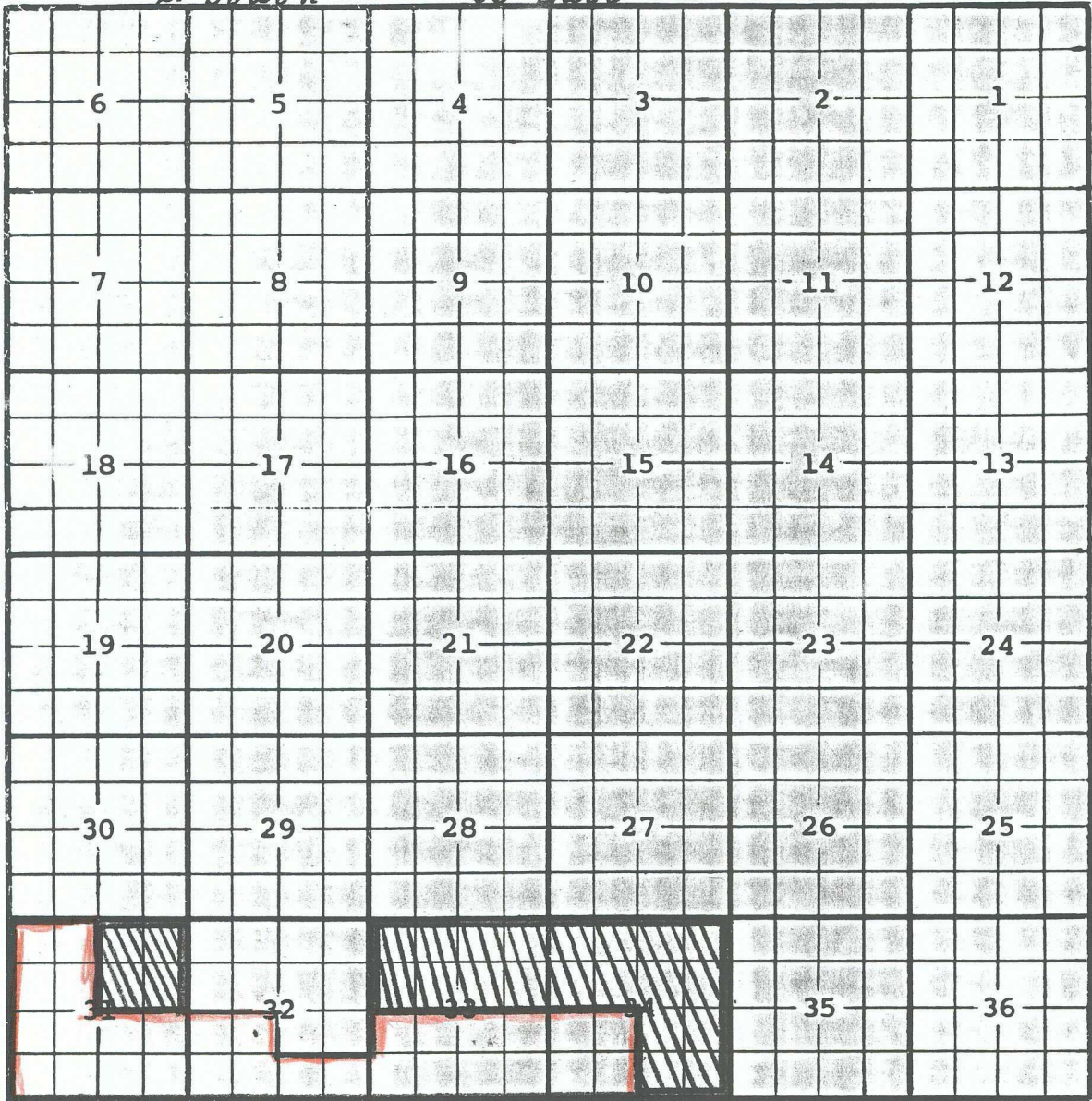
Ext:  $\frac{SE}{4}$  Sec. 22 (R-667, 7-27-55) -  $\frac{N}{2} \& \frac{SW}{4}$  Sec. 33 (R-690, 10-13-55) -  $\frac{NE}{4}$  Sec. 31 (R-724, 12-9-55)  
- All Sec. 23 thru 26;  $\frac{E}{2}$  Sec. 27; All Sec. 35 & 36 (R-767-A, 4-1-56) -  $\frac{N}{2} \& \frac{SE}{4}$  Sec. 34 (R-877, 9-1-56)  
Deletion:  $\frac{S}{2} \& \frac{SE}{4}$  Sec. 32;  $\frac{SW}{4}$  Sec. 33 (R-2292, 8-1-62)

Vertical limits amended to be from the top of the Yates formation to  
the base of the Queen formation or 100 feet below mean sea level,  
whichever is higher in  $\frac{S}{2} \& \frac{S}{2}$  Sec. 2, Lots 3, 4, 5, 6, 11, 12, 13, and 14 and  $\frac{S}{2}$  Sec. 3,  
All Secs. 4 through 11,  $\frac{W}{2} \& \frac{SW}{4}$  Sec. 12,  $\frac{NW}{4} \& \frac{NW}{4}$  Sec. 13, All Secs. 14 through 18,  
 $\frac{N}{2}$  and  $\frac{N}{2} \& \frac{S}{2}$  Sec. 21,  $\frac{N}{2}$  and  $\frac{N}{2} \& \frac{S}{2}$  Sec. 22 (R-7767, 12-27-84)



COUNTY Lea POOL Talmat Gas (T-Y-SR)

TOWNSHIP 21-South RANGE 36-East NMPM



Description: All Sec. 31;  $\frac{SW}{4}$  Sec. 32; All Secs. 33 & 34, (R-520, 8-12-54).

Deletions:  $\frac{N}{2} \frac{SW}{4}$  Sec. 33, (R-690, 10-13-55). -  $\frac{NE}{4}$  Sec. 31, (R-724, 12-9-55). -  $\frac{N}{2} \frac{SE}{4}$  Sec. 34, (R-877, 9-13-56).

Ext:  $\frac{S}{2} \frac{SE}{4}$  Sec. 32;  $\frac{SW}{4}$  Sec. 33, (R-2292, 8-1-62).