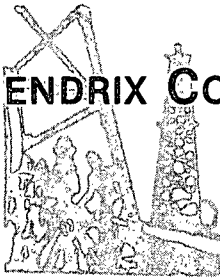


JOHN H. HENDRIX CORPORATION



OIL CONSERVATION DIVISION
RECEIVED

'92 SEP 15 AM 9 06

(915) 684-6631
223 WEST WALL, SUITE 525
MIDLAND, TEXAS 79701

September 10, 1992

Mr. William J. LeMay, Director
New Mexico Oil Conservation Division
P. O. Box 2088
Santa Fe, New Mexico 87504-2088

RE: Application for a Non-Standard Location
Elliott B-12 No. 2, NW/4 NW/4 Section
12, T22S - R37E, Lea County, New Mexico
Tubb Gas Pool

Gentlemen:

John H. Hendrix Corporation respectfully requests administrative approval for a non-standard location at 567' FNL and 467' FWL, Section 12, T22S - R37E, Lea County, New Mexico for its proposed Tubb Gas recompletion in its Elliott B-12 No. 2. Acreage dedicated would be a standard 160 acre communitized unit. A shallow producing well already exists at the standard location of 660' FNL and 660' FWL.

Approval of this request will protect correlative rights, promote conservation, and encourage the efficient recovery of gas reserves. The proposed proration unit will consist of contiguous lots and lie wholly within a single governmental section. The length or width of the proration unit will not exceed 5280 feet. The well is not located inside 330' from any lease or quarter quarter section line.

By copy of this letter, we are notifying the offset operators of this proposed non-standard location. If these operators have no objections, we ask that they execute the attached waiver and return one copy to the N.M.O.C.D. and another to me at the letterhead address.

Yours very truly,

Ronnie H. Westbrook
Ronnie H. Westbrook
Vice-President

cc: N.M.O.C.D. - Hobbs
Offset Operators - Certified

Form 160-5
(June 1990)

JUL 20 1992

UNITED STATES
DEPARTMENT OF THE INTERIOR
BUREAU OF LAND MANAGEMENT

RECEIVED

FORM APPROVED
Budget Bureau No. 1004-0135
Expires: March 31, 1993

5. Lease Designation and Serial No.

92 NM 032369

6. If Indian, Allottee or Tribe Name

7. If Unit or CA, Agreement Designation

8. Well Name and No.

Elliott B-12 #2

9. API Well No.

10. Field and Pool, or Exploratory Area

Brunson Drinkard Abo,
Wantz Granite Wash

11. County or Parish, State

Lea, NM

SUBMIT IN TRIPLICATE

1. Type of Well

☒ Oil Well ☐ Gas Well ☐ Other

2. Name of Operator

John H. Hendrix Corporation

3. Address and Telephone No.

223 W. Wall, Suite 525, Midland, TX 79701

4. Location of Well (Footage, Sec., T., R., M., or Survey Description)

567' FNL & 467' FWL Sec. 12, T22S - R37E

12. CHECK APPROPRIATE BOX(S) TO INDICATE NATURE OF NOTICE, REPORT, OR OTHER DATA

TYPE OF SUBMISSION

- ☒ Notice of Intent
☐ Subsequent Report
☐ Final Abandonment Notice

TYPE OF ACTION

- ☐ Abandonment
☒ Recompletion
☐ Plugging Back
☐ Casing Repair
☐ Altering Casing
☒ Other **Dual Complete**
☐ Change of Plans
☐ New Construction
☐ Non-Routine Fracturing
☐ Water Shut-Off
☐ Conversion to Injection
☐ Dispose Water

(Note: Report results of multiple completion on Well Completion or Recompletion Report and Log form.)

13. Describe Proposed or Completed Operations (Clearly state all pertinent details, and give pertinent dates, including estimated date of starting any proposed work. If well is directionally drilled, give subsurface locations and measured and true vertical depths for all markers and zones pertinent to this work.)*

1. POH w/ rods & tbg.
2. Set RBP at 6150'.
3. Perf. Tubb 5899 - 5957'.
4. Acidize and frac if necessary.
5. POH w/ RBP.
6. Run 2-3/8" tbg. & pkr. set at 6150'. (To produce Brunson-Drinkard, Abo S. Production which is currently DHC with Wantz Granite Wash.)
7. Run 2-3/8" tbg. to 5900' (to produce Tubb).

14. I hereby certify that the foregoing is true and correct

Signed

John H. Hendrix

Title

Vice-President

Date

July 10, 1992

(This space for Federal or State office use)

Approved by

Adam Salameh

Title

PERFORM ENGINEER

Date

7-14-92

Conditions of approval, if any:

Title 18 U.S.C. Section 1001, makes it a crime for any person knowingly and willfully to make to any department or agency of the United States any false, fictitious or fraudulent statements or representations as to any matter within its jurisdiction.

*See Instruction on Reverse Side

Submit to Appropriate
District Office
State Lease - 4 copies
Fee Lease - 3 copies

State of New Mexico
Energy, Minerals and Natural Resources Department

Form C-102
Revised 1-1-89

OIL CONSERVATION DIVISION

P.O. Box 2088
Santa Fe, New Mexico 87504-2088

DISTRICT I
P.O. Box 1980, Hobbs, NM 88240

DISTRICT II
P.O. Drawer DD, Artesia, NM 88210

DISTRICT III
1000 Rio Brazos Rd., Aztec, NM 87410

WELL LOCATION AND ACREAGE DEDICATION PLAT

All Distances must be from the outer boundaries of the section

Operator John H. Hendrix Corporation			Lease Elliott B-12			Well No. 2		
Unit Letter D	Section 12	Township 22S	Range 37E	County NMPM		Lea		
Actual Footage Location of Well:								
567 feet from the North line and			467 feet from the West line					
Ground level Elev.		Producing Formation Tubb		Pool Tubb		Dedicated Acreage: 160 Acres		

1. Outline the acreage dedicated to the subject well by colored pencil or hatchure marks on the plat below.

2. If more than one lease is dedicated to the well, outline each and identify the ownership thereof (both as to working interest and royalty).

3. If more than one lease of different ownership is dedicated to the well, have the interest of all owners been consolidated by communitization, unitization, force-pooling, etc.?

☒ Yes ☐ No If answer is "yes" type of consolidation Communitization Contract No.

If answer is "no" list the owners and tract descriptions which have actually been consolidated. (Use reverse side of 14-08-001-2951 this form if necessary.)

No allowable will be assigned to the well until all interests have been consolidated (by communitization, unitization, forced-pooling, or otherwise) or until a non-standard unit, eliminating such interest, has been approved by the Division.

#2			

OPERATOR CERTIFICATION

I hereby certify that the information contained herein is true and complete to the best of my knowledge and belief.

Signature
Ronnie H. Westbrook

Printed Name
Ronnie H. Westbrook

Position
Vice-President

Company
John H. Hendrix Corporation

Date
9/10/92

SURVEYOR CERTIFICATION

I hereby certify that the well location shown on this plat was plotted from field notes of actual surveys made by me or under my supervision, and that the same is true and correct to the best of my knowledge and belief.

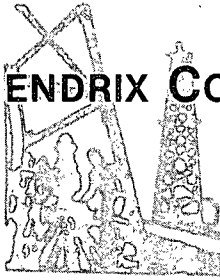
Date Surveyed

Signature & Seal of
Professional Surveyor

Certificate No.

0 330 660 990 1320 1650 1980 2310 2640 2000 1500 1000 500 0

JOHN H. HENDRIX CORPORATION



(915) 684-6631
223 WEST WALL, SUITE 525
MIDLAND, TEXAS 79701

September 10, 1992

OFFSET OPERATORS
Elliott B-12 No. 2
(Mailing List Attached)

RE: Non-Standard Location Request
Elliott B-12 No. 2
Unit D, Section 12, T22S, R37E,
Lea County, New Mexico

Gentlemen:

John H. Hendrix Corporation has requested administrative approval for a non-standard location for its Elliott B-12 No. 2 in the Tubb Pool. A copy of this application is attached.

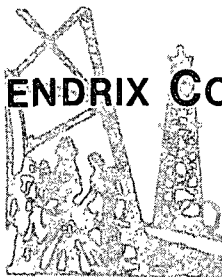
If you have no objection to the above referenced non-standard location, please sign and return one copy of the waiver to the N.M.O.C.D. Office in Santa Fe and one copy to me. Thank you for your consideration in this matter. If you have any questions, please call.

Yours very truly,

Ronnie H. Westbrook
Vice-President

RHW/ah

JOHN H. HENDRIX CORPORATION



(915) 684-6631
223 WEST WALL, SUITE 525
MIDLAND, TEXAS 79701

September 10, 1992

RE: Non-Standard Location
Request
Elliott B-12 No. 2
Unit D, Section 12,
T22S, R37E,
Lea County, New Mexico

Mr. William J. LeMay, Director
New Mexico Oil Conservation Division
P. O. Box 2088
Santa Fe, New Mexico 87504-2088

Attention: Mr. David R. Catanach

As an offset operator, the undersigned has no objection to the John H. Hendrix Corporation application for a non-standard location for the Elliott B-12 No. 2 in the Tubb gas Pool.

Approved By: _____

Representing: _____

Title: _____

Date: _____

OFFSET OPERATORS TO
JOHN H. HENDRIX CORPORATION'S
Elliott B-12 No. 2

Marathon Oil Company
P. O. Box 552
Midland, TX 79702

Exxon Company U.S.A.
P. O. Box 1600
Midland, TX 79702

Chevron U.S.A., Inc.
P. O. Box 1150
Midland, TX 79702

Mobil Exploration and Producing U.S., Inc.
P. O. Box 633
Midland, TX 79702

American Exploration
700 Louisiana
Suite 2100
Houston, TX 77002



STATE OF NEW MEXICO

ENERGY, MINERALS AND NATURAL RESOURCES DEPARTMENT

OIL CONSERVATION DIVISION
RECEIVED

OIL CONSERVATION DIVISION
HOBBS DISTRICT OFFICE

9-13-92

92 SEP 18 AM 9 38
GOVERNOR

POST OFFICE BOX 1980
HOBBS, NEW MEXICO 88241-1980
(505) 393-6161

OIL CONSERVATION DIVISION
P. O. BOX 2088
SANTA FE, NEW MEXICO 87501

RE: Proposed:

MC _____
DHC _____
NSL ☒ _____
NSP _____
SWD _____
WFX _____
PMX _____

Gentlemen:

I have examined the application for the:

John H. Hendrix Corp., Elliott B-12 #2-D 12-22-37
Operator Lease & Well No. Unit S-T-R

and my recommendations are as follows:

OK

Yours very truly,

Jerry Sexton
Supervisor, District 1

/ed

JOHN H. HENDRIX CORPORATION

OIL CONSERVATION DIVISION
RECEIVED

'92 SEP 29 PM 8.59

(915) 684-6631
223 WEST WALL, SUITE 525
MIDLAND, TEXAS 79701


September 10, 1992

RE: Non-Standard Location
Request
Elliott B-12 No. 2
Unit D, Section 12,
T22S, R37E,
Lea County, New Mexico

Mr. William J. LeMay, Director
New Mexico Oil Conservation Division
P. O. Box 2088
Santa Fe, New Mexico 87504-2088

Attention: Mr. David R. Catanach

As an offset operator, the undersigned has no objection to the John H. Hendrix Corporation application for a non-standard location for the Elliott B-12 No. 2 in the Tubb gas Pool.

Approved By: 

Representing: MOBIL EXPL & PROD. U.S.

Title: SE STAFF RESERVOIR ENGR.

Date: 9/22/92

JOHN H. HENDRIX CORPORATION



OIL CONSERVATION DIVISION
RECEIVED

'92 SEP 22 AM 8 46

(915) 684-6631
223 WEST WALL, SUITE 525
MIDLAND, TEXAS 79701

September 10, 1992

RE: Non-Standard Location
Request
Elliott B-12 No. 2
Unit D, Section 12,
T22S, R37E,
Lea County, New Mexico

Mr. William J. LeMay, Director
New Mexico Oil Conservation Division
P. O. Box 2088
Santa Fe, New Mexico 87504-2088

Attention: Mr. David R. Catanach

As an offset operator, the undersigned has no objection to the John H. Hendrix Corporation application for a non-standard location for the Elliott B-12 No. 2 in the Tubb gas Pool.

Approved By: *David A. Gammert*

Representing: American Exploration *per* company

Title: Land Manager - Operations

Date: September 18, 1992

JOHN H. HENDRIX CORPORATION



CON DIVISION
RECEIVED

'92 OCT 6 PM 8 58

(915) 684-6631
223 WEST WALL, SUITE 525
MIDLAND, TEXAS 79701

September 10, 1992

RE: Non-Standard Location
Request
Elliott B-12 No. 2
Unit D, Section 12,
T22S, R37E,
Lea County, New Mexico

Mr. William J. LeMay, Director
New Mexico Oil Conservation Division
P. O. Box 2088
Santa Fe, New Mexico 87504-2088

Attention: Mr. David R. Catanach

As an offset operator, the undersigned has no objection to the John H. Hendrix Corporation application for a non-standard location for the Elliott B-12 No. 2 in the Tubb gas Pool.

Approved By: Eugene R. Thomas

Representing: Exxon

Title: Compliance Coordinator

Date: 10/1/92

OIL CONSERVATION DIVISION
RECEIVED

'92 OCT 13 PM 9 45

September 28, 1992

Non-Standard Location Request
Elliott B-12 No.2
Unit D, Section 12,
T-22S, R-37-E, NMPM
Tubb Gas Pool
Lea County, New Mexico

Mr. William J. LeMay, Director
New Mexico Oil Conservation Division
P. O. Box 2088
Santa Fe, New Mexico 87504-2088

Attention: Mr. David R. Catanach

Chevron U. S. A., as an offset operator, has no objection to the John H. Hendrix Corporation application for a non-standard location for their Elliott B-12 No. 2 well in the Tubb Gas Pool located 567 feet FNL and 467 feet FWL, Unit D, Section 12, T-22-S, R-37-E, Lea County, New Mexico. It is our further understanding that 160-acres comprising the NW/4 of said section will be dedicated to the subject Elliott B-12 Well No. 2.

Approved By: FS Godbold

Title: Engineering Supervisor

Representing: Chevron USA Prod Co.

Date: 10/5/92

Signed: _____