



OIL CONSERVATION DIVISION  
RECEIVED

Texaco Exploration and Production Inc

3300 N Butler  
Farmington NM 87401

192-40-1 2 PM 10 21  
October 8, 1992

STATE OF NEW MEXICO  
**ENERGY, MINERALS AND NATURAL RESOURCES DEPARTMENT**  
OIL CONSERVATION DIVISION  
PO BOX 2088  
STATE LAND OFFICE BUILDING  
SANTA FE, NEW MEXICO 87504

Attention: Michael E. Stogner  
Chief Hearing Officer/Engineer

RE: **Application for non-standard gas well location: State of New Mexico Keys Unit No. 1 1120' FSL & 1680' FWL (Unit N) Sec. 32-T29N-R10W, NMPM, San Juan County, New Mexico**

Dear Mr. Stogner:

Texaco respectfully requests administrative approval to produce the referenced well from the Gallup formation at an unorthodox location. Approval of this application would require an exception to NMOCD Rule 104. Texaco has notified all offset operators to the referenced spacing unit. Please find attached, the return receipt cards signed by each operator.

This well is located 120 feet to the north of the orthodox drilling window allowed for Armenta Gallup development in San Juan County. This application is not being submitted due to topographical restraints, therefore a topographic map is not being submitted. The proposed completion will not require any additional surface disturbance off the existing well pad, hence no additional archeological inspections will be required

If you have any questions concerning this matter please contact Mr. Darren Segrest at (505) 325-4397. Your attention to this matter is greatly appreciated.

Sincerely,

*Ted A. Tipton*

Ted A. Tipton  
AREA MANAGER

DBS/s

Attachments  
NMOCD - Aztec  
file



OFFICIAL SPONSOR  
OF THE 1992  
U.S. OLYMPIC TEAM

# SEC. 32

KEYS COM #1

1880' FTL

1120' FSL

990'

330'

1860'  
2310'



**TEXACO**

FARMINGTON AREA  
MIDLAND DIVISION  
MIDLAND, TEXAS

AREA KEYS COM #1

DESCRIPTION: STANDARD WELL SPACING  
ARMENTA GALLUP POOL  
SECTION 32 - T28N / R10W

DATE 10/92  
INTERVAL

BY rd  
SCALE 1" = 700'

REVISED

Submit to Appropriate  
District Office  
State Lease - 4 copies  
Fee Lease - 3 copies

State of New Mexico  
Energy, Minerals and Natural Resources Department

Form C-102  
Revised 1-1-89

OIL CONSERVATION DIVISION

P.O. Box 2088

Santa Fe, New Mexico 87504-2088

DISTRICT I

P.O. Box 1980, Hobbs, NM 88240

DISTRICT II

P.O. Drawer DD, Artesia, NM 88210

DISTRICT III

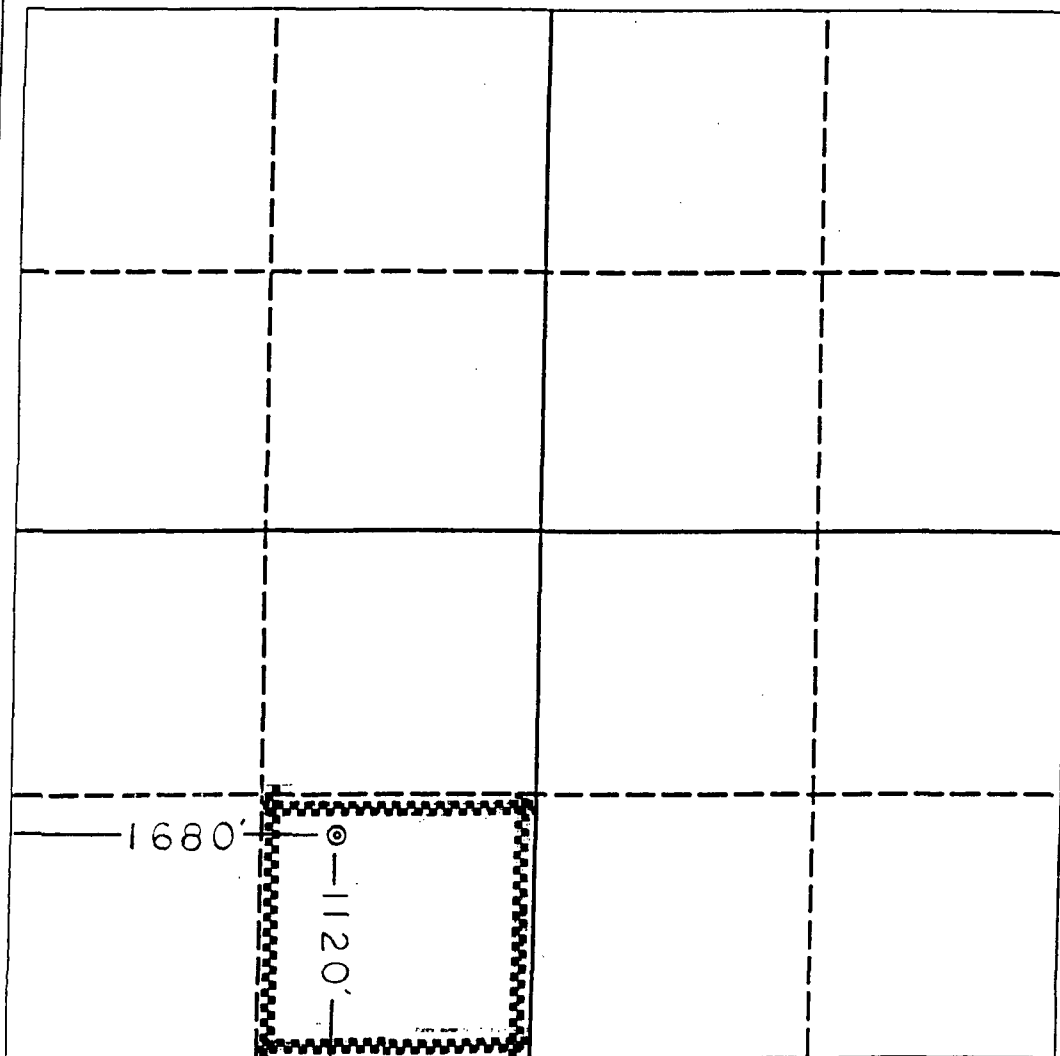
1000 Rio Brazos Rd., Aztec, NM 87410

WELL LOCATION AND ACREAGE DEDICATION PLAT

All Distances must be from the outer boundaries of the section

Operator Texaco Exploration & Production Inc. Keys Com			Lease 1		Well No. 1
Unit Letter N	Section 32	Township 29N	Range 10W	County NMPM	San Juan
Actual Footage Location of Well: 1120 feet from the South line and 1680 feet from the West line					
Ground level Elev. 5960' KB	Producing Formation Gallup	Pool Armenta Gallup	Dedicated Acreage: 40 Acres		

1. Outline the acreage dedicated to the subject well by colored pencil or hachure marks on the plat below.
2. If more than one lease is dedicated to the well, outline each and identify the ownership thereof (both as to working interest and royalty).
3. If more than one lease of different ownership is dedicated to the well, have the interest of all owners been consolidated by communitization, unitization, force-pooling, etc.?  
☐ Yes ☐ No If answer is "yes" type of consolidation \_\_\_\_\_  
If answer is "no" list the owners and tract descriptions which have actually been consolidated. (Use reverse side of this form if necessary). \_\_\_\_\_  
No allowable will be assigned to the well until all interests have been consolidated (by communitization, unitization, forced-pooling, or otherwise) or until a non-standard unit, eliminating such interest, has been approved by the Division.



OPERATOR CERTIFICATION

I hereby certify that the information contained herein is true and complete to the best of my knowledge and belief.

Signature

Printed Name

Ted A. Tipton

Position

Area Manager

Company

Texaco E & P Inc.

Date

10-09-92

SURVEYOR CERTIFICATION

I hereby certify that the well location shown on this plat was plotted from field notes of actual surveys made by me or under my supervision, and that the same is true and correct to the best of my knowledge and belief.

Date Surveyed

Signature & Seal of  
Professional Surveyor

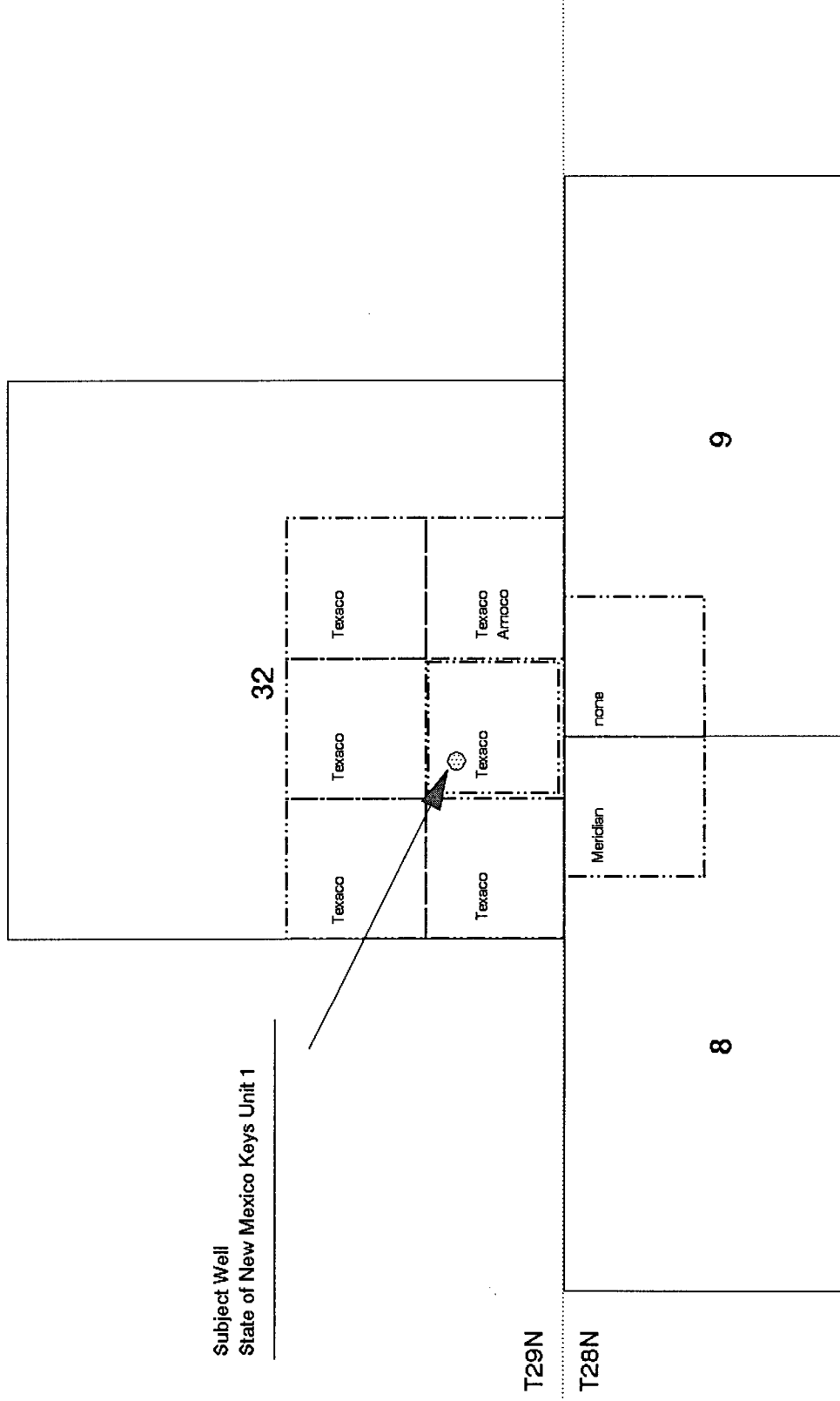
Certificate No.

# Offset Operators

## State of New Mexico Keys Unit 1


Sec 32-T29N-R10W



Subject Well  
State of New Mexico Keys Unit 1



T28N-R10W is a non-standard Township-Range


KEYS COM 1

<b>SENDER:</b> <ul style="list-style-type: none"> <li>• Complete items 1 and/or 2 for additional services.</li> <li>• Complete items 3, and 4a &amp; b.</li> <li>• Print your name and address on the reverse of this form so that we can return this card to you.</li> <li>• Attach this form to the front of the mailpiece, or on the back if space does not permit.</li> <li>• Write "Return Receipt Requested" on the mailpiece below the article number.</li> <li>• The Return Receipt Fee will provide you the signature of the person delivered to and the date of delivery.</li> </ul>		I also wish to receive the following services (for an extra fee): 1. <input type="checkbox"/> Addressee's Address 2. <input type="checkbox"/> Restricted Delivery Consult postmaster for fee.	
3. Article Addressed to: MERIDIAN OIL INC. 3535 E. 30 <sup>th</sup> St. FARMINGTON, NM. 87401		4a. Article Number P 081 443 782	
		4b. Service Type <input type="checkbox"/> Registered <input type="checkbox"/> Insured <input checked="" type="checkbox"/> Certified <input type="checkbox"/> COD <input type="checkbox"/> Express Mail <input checked="" type="checkbox"/> Return Receipt for Merchandise	
		7. Date of Delivery 10-14-92	
5. Signature (Addressee)		8. Addressee's Address (Only if requested and fee is paid)	
6. Signature (Agent) 			
PS Form 3811, November 1990 ☆ U.S. GPO: 1991-287-066 <b>DOMESTIC RETURN RECEIPT</b>			

<b>SENDER:</b> <ul style="list-style-type: none"> <li>• Complete items 1 and/or 2 for additional services.</li> <li>• Complete items 3, and 4a &amp; b.</li> <li>• Print your name and address on the reverse of this form so that we can return this card to you.</li> <li>• Attach this form to the front of the mailpiece, or on the back if space does not permit.</li> <li>• Write "Return Receipt Requested" on the mailpiece below the article number.</li> <li>• The Return Receipt Fee will provide you the signature of the person delivered to and the date of delivery.</li> </ul>		I also wish to receive the following services (for an extra fee): 1. <input type="checkbox"/> Addressee's Address 2. <input type="checkbox"/> Restricted Delivery Consult postmaster for fee.	
3. Article Addressed to: Amoco Production Company P.O. Box 800 DENVER, COLORADO. 80201 ATTN: John Hasche		4a. Article Number P 081 443 781	
		4b. Service Type <input type="checkbox"/> Registered <input type="checkbox"/> Insured <input type="checkbox"/> Certified <input type="checkbox"/> COD <input type="checkbox"/> Express Mail <input type="checkbox"/> Return Receipt for Merchandise	
		7. Date of Delivery 	
5. Signature (Addressee)		8. Addressee's Address (Only if requested and fee is paid)	
6. Signature (Agent) 			
PS Form 3811, November 1990 ☆ U.S. GPO: 1991-287-066 <b>DOMESTIC RETURN RECEIPT</b>			

County San Juan Pool Armenta-Gallup Oil

TOWNSHIP 29 North Range 10 West NMPM



Description <sup>SW</sup>/<sub>4</sub> Sec. 26, <sup>SE</sup>/<sub>2</sub> Sec. 27, <sup>E</sup>/<sub>2</sub> <sup>SW</sup>/<sub>4</sub> and <sup>SE</sup>/<sub>4</sub> Sec. 28, <sup>E</sup>/<sub>2</sub> <sup>NW</sup>/<sub>4</sub> and <sup>NE</sup>/<sub>4</sub> Sec. 33, <sup>N</sup>/<sub>2</sub> Sec. 34, and <sup>N</sup>/<sub>2</sub> and <sup>N</sup>/<sub>2</sub> <sup>SE</sup>/<sub>4</sub> Sec. 35. (R-7046, 8-6-82)

Ext. <sup>SE</sup>/<sub>4</sub> Sec. 33, <sup>SE</sup>/<sub>2</sub> Sec. 34, <sup>SW</sup>/<sub>4</sub> and <sup>SE</sup>/<sub>2</sub> <sup>SE</sup>/<sub>4</sub> Sec. 35. (R-7277, 5-5-83)

Ext. <sup>NW</sup>/<sub>4</sub> Sec. 25, <sup>N</sup>/<sub>2</sub> and <sup>N</sup>/<sub>2</sub> <sup>SW</sup>/<sub>4</sub> <sup>SE</sup>/<sub>4</sub> Sec. 29, All Secs. 31 and 32, <sup>W</sup>/<sub>2</sub> <sup>NW</sup>/<sub>4</sub> and <sup>SW</sup>/<sub>4</sub> Sec. 33. (R-7420, 1-9-84)

Ext. <sup>W</sup>/<sub>2</sub> Sec. 15, <sup>NE</sup>/<sub>4</sub> Sec. 16, All Sec. 22, <sup>SW</sup>/<sub>4</sub> Sec. 23, <sup>SE</sup>/<sub>4</sub> Sec. 26, <sup>NE</sup>/<sub>4</sub> Sec. 27. (R-7495, 4-5-84)



STATE OF NEW MEXICO  
ENERGY, MINERALS and NATURAL RESOURCES DEPARTMENT  
OIL CONSERVATION DIVISION  
AZTEC DISTRICT OFFICE

RECEIVED  
'92 NOV 6 AM 9 21

1000 RIO BRAZOS ROAD  
AZTEC, NEW MEXICO 87410  
(505) 334-6178

Date: 11-4-92

*Atty. M. Stogner*

Oil Conservation Division  
P.O. Box 2088  
Santa Fe, NM 87504-2088

RE: Proposed MC \_\_\_\_\_  
Proposed NSL X \_\_\_\_\_  
Proposed WFX \_\_\_\_\_  
Proposed NSP \_\_\_\_\_

Proposed DIIC \_\_\_\_\_  
Proposed SWD \_\_\_\_\_  
Proposed PMX \_\_\_\_\_  
Proposed DD \_\_\_\_\_

Gentlemen:

I have examined the application received on 11-3-92  
for the TEXACO OPERATOR KEYS UNIT H-1 LEASE & WELL NO.

N-32-29N-10W and my recommendations are as follows:  
UL-S-T-R

*Agree*  
\_\_\_\_\_  
\_\_\_\_\_  
\_\_\_\_\_  
\_\_\_\_\_  
\_\_\_\_\_

Yours truly,

*Eric Butch*  
\_\_\_\_\_