


OIL CONSERVATION DIVISION
 PHILLIPS PETROLEUM COMPANY
ODESSA, TEXAS 79762
4001 PENBROOK
'93 MAR 2 AM 8 59
EXPLORATION AND PRODUCTION GROUP
Permian Basin Region

February 25, 1993

**Re: Amended
Vacuum Abo Unit
Tract 14, Well No. 05**

State of New Mexico
Oil Conservation Division
P. O. Box 2088
Santa Fe, New Mexico 87504-2088

Attention: Mr. Michael Stogner

Gentlemen:

Phillips Petroleum Company previously requested administrative approval of an unorthodox location for the Vacuum Abo Unit, Tract 14, Well No. 05, in the Vacuum Abo Reef Pool. This well was to be located 1375' FSL and 330' FWL of Section 5, T-18-S, R-35-E, Lea County, New Mexico.

It has been established to move the location of the well due to electrical lines. The new location is 1475' FSL and 430' FWL of Section 5, T-18-S, R-35-E, Lea County, New Mexico.

The well is too close to the quarter-quarter section. This well is a replacement well for the Well 14-04 in the Vacuum Abo Unit. It is located to take advantage of structure and net pay within the 40-acre tract.

Please find attached plat showing ownership of all leases offsetting the proration unit and all wells completed thereon. All operators of proration or spacing units offsetting the proration unit for the Vacuum Abo Unit, Tract 14, Well No. 05, have been notified of this amended application by certified mail.

Please direct any questions regarding this request to L. M. Sanders (915) 368-1488.

Sincerely,



L. M. Sanders, Supervisor
Regulatory Affairs

LMS:AF:ehg
Attachment
RegPro:\AFran\VacAbo5A.OCD



PHILLIPS PETROLEUM COMPANY

ODESSA, TEXAS 79762
4001 PENBROOK

EXPLORATION AND PRODUCTION GROUP
Permian Basin Region

February 25, 1993

Re: Amended
Vacuum Abo Unit
Tract 14, Well No. 05
LEA COUNTY, NEW MEXICO

OFFSET OPERATORS AND MINERAL OWNERS:

Phillips Petroleum Company previously made application to New Mexico Oil Conservation Division for approval of an unorthodox location for the Vacuum Abo Unit, Tract 14, Well No. 05, in the Vacuum Abo Reef Pool. This well was to be located 1375' FSL and 330' FWL of Section 5, T-18-S, R-35-E, Lea County, New Mexico.

It has been established to move the location of the well due to electrical lines. The new location is 1475' FSL and 430' FWL of Section 5, T-18-S, R-35-E, Lea County, New Mexico.

If you have no objections to this application, please indicate by signing the waiver below. Please direct any questions to me at 915-368-1488.

Sincerely,

L. M. Sanders, Supervisor
Regulatory Affairs

LMS:AF:ehg

RegPro:AFran:OfstOprA.VAU

WAIVER APPROVAL: _____
Name and Title

COMPANY: _____

DATE: _____

Phillips Petroleum Company
Vacuum Abo Unit
Tract 14 well no. 05
Section 5, T-18-S, R-35-E
Lea County, New Mexico

Offset Operator:

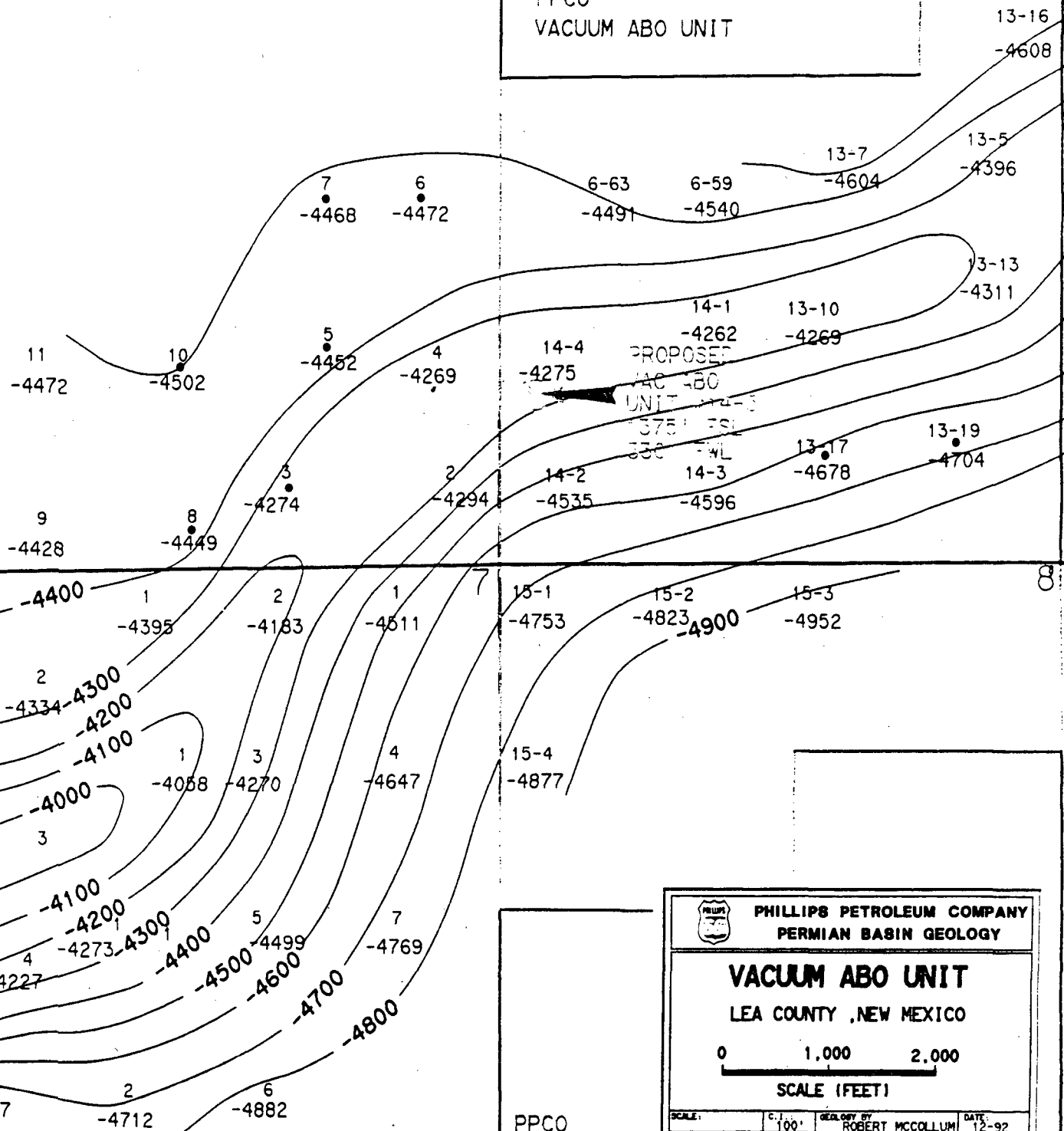
Texaco Exploration and Producing, Inc.
P. O. Box 730
Hobbs, New Mexico 88241-0730

Surface Owner:

Commissioner of Public Lands
New Mexico State Land Office
P. O. Box 1148
Santa Fe, NM 87504-1148


TEXACO STATE AB

PPCO
VACUUM ABO UNIT

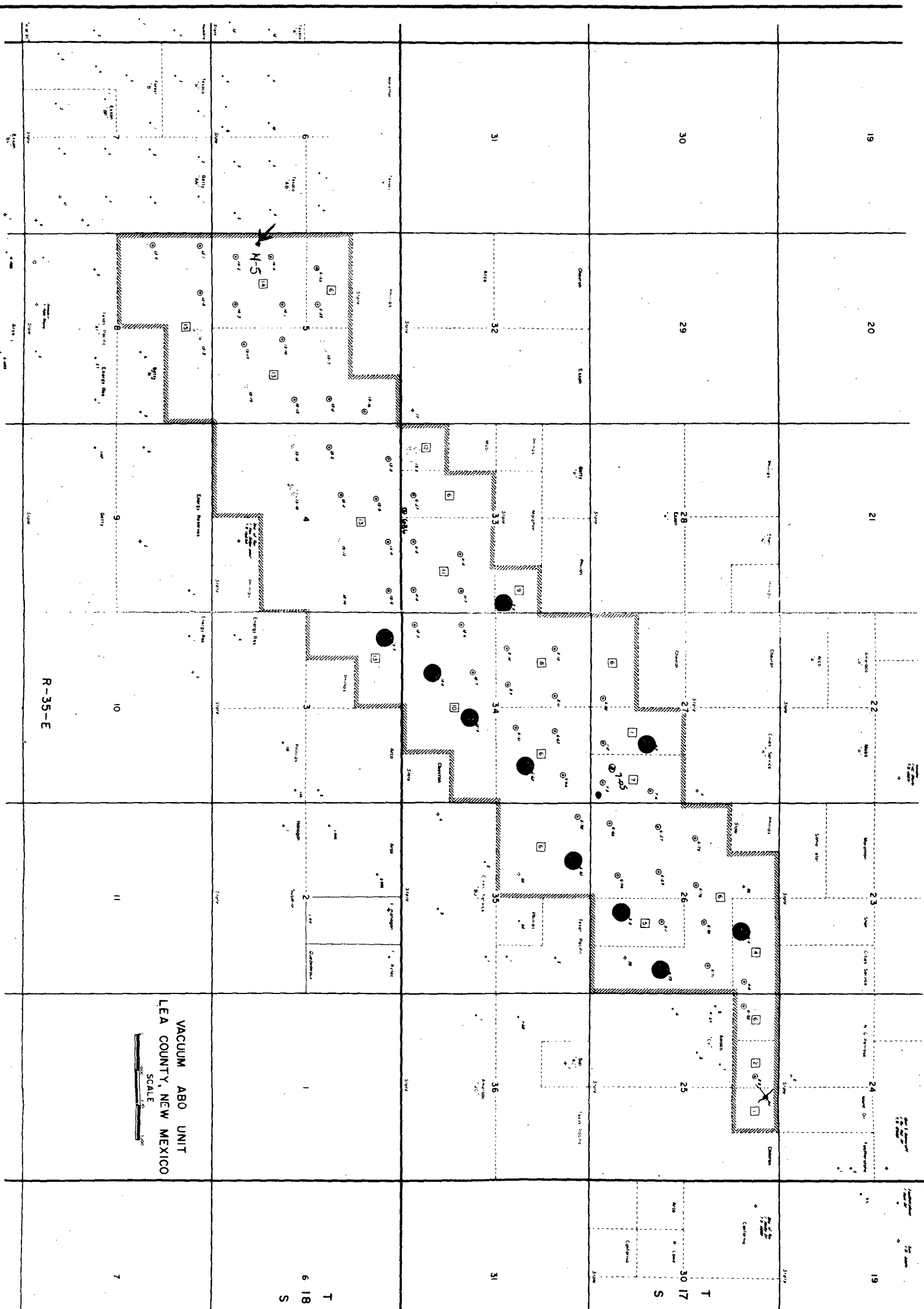


TEXACO STATE AN

PPCO
VACUUM ABO UNIT

 PHILLIPS PETROLEUM COMPANY PERMIAN BASIN GEOLOGY			
VACUUM ABO UNIT LEA COUNTY, NEW MEXICO			
0 1,000 2,000 SCALE (FEET)			
SCALE:	C. J. 100'	GEOLOGY BY: ROBERT MCCOLLUM	DATE: 12-92
CONTAINED ON:		TOP ABO REEF	
TYPE INFO:		STRUCTURE	DRAFTING: R. COSSIN

R - 35 - E



OIL CONSERVATION DIVISION
RECEIVED



PHILLIPS PETROLEUM COMPANY

ODESSA, TEXAS 79762
4001 PENBROOK

EXPLORATION AND PRODUCTION GROUP
Permian Basin Region

PLS REVIEW FOR
IMPACT & ADVISE
T

February 25, 1993

Re: Amended
Vacuum Abo Unit
Tract 14, Well No. 05
LEA COUNTY, NEW MEXICO

HOBBS AREA	
RSP	JLA
MCA	JWB
DAD	MLG
DDD	PDH
RBD	JDL
MCD	MGR
REH	JY
LWJ	
WTL	PLH
DLM	CPM
RTM	SDU
TWM	
LDR	HMC
SGW	OLH
	PWM
CES	LML
	WELL FILE
	CORP FILE

OFFSET OPERATORS AND MINERAL OWNERS:

Phillips Petroleum Company previously made application to New Mexico Oil Conservation Division for approval of an unorthodox location for the Vacuum Abo Unit, Tract 14, Well No. 05, in the Vacuum Abo Reef Pool. This well was to be located 1375' FSL and 330' FWL of Section 5, T-18-S, R-35-E, Lea County, New Mexico.

It has been established to move the location of the well due to electrical lines. The new location is 1475' FSL and 430' FWL of Section 5, T-18-S, R-35-E, Lea County, New Mexico.

If you have no objections to this application, please indicate by signing the waiver below. Please direct any questions to me at 915-368-1488.

Sincerely,

L. M. Sanders, Supervisor
Regulatory Affairs

LMS:AF:ehg

RegPro:AFran:OfstOprA.VAU

WAIVER APPROVAL: [Signature] AREA MANAGER - HOBBS.

Name and Title

COMPANY: TEXACO E&P INC.

DATE: 3/8/93

