

10/11/07 DATE IN	SUSPENSE	D. BROOKS ENGINEER	10/11/07 LOGGED IN	NSL TYPE	APP NO. p TDS0728452296
---------------------	----------	-----------------------	-----------------------	-------------	-------------------------

ABOVE THIS LINE FOR DIVISION USE ONLY

NEW MEXICO OIL CONSERVATION DIVISION  
- Engineering Bureau -  
1220 South St. Francis Drive, Santa Fe, NM 87505



John H Hendrix Corp  
Brunson C #6  
NSL 5741

## ADMINISTRATIVE APPLICATION CHECKLIST

THIS CHECKLIST IS MANDATORY FOR ALL ADMINISTRATIVE APPLICATIONS FOR EXCEPTIONS TO DIVISION RULES AND REGULATIONS WHICH REQUIRE PROCESSING AT THE DIVISION LEVEL IN SANTA FE

### Application Acronyms:

[NSL-Non-Standard Location] [NSP-Non-Standard Proration Unit] [SD-Simultaneous Dedication]  
[DHC-Downhole Commingling] [CTB-Lease Commingling] [PLC-Pool/Lease Commingling]  
[PC-Pool Commingling] [OLS - Off-Lease Storage] [OLM-Off-Lease Measurement]  
[WFX-Waterflood Expansion] [PMX-Pressure Maintenance Expansion]  
[SWD-Salt Water Disposal] [IPI-Injection Pressure Increase]  
[EOR-Qualified Enhanced Oil Recovery Certification] [PPR-Positive Production Response]

[1] TYPE OF APPLICATION - Check Those Which Apply for [A]

- [A] Location - Spacing Unit - Simultaneous Dedication  
☒ NSL ☐ NSP ☐ SD

Check One Only for [B] or [C]

- [B] Commingling - Storage - Measurement  
☐ DHC ☐ CTB ☐ PLC ☐ PC ☐ OLS ☐ OLM

- [C] Injection - Disposal - Pressure Increase - Enhanced Oil Recovery  
☐ WFX ☐ PMX ☐ SWD ☐ IPI ☐ EOR ☐ PPR

- [D] Other: Specify \_\_\_\_\_

[2] NOTIFICATION REQUIRED TO: - Check Those Which Apply, or Does Not Apply

- [A] ☐ Working, Royalty or Overriding Royalty Interest Owners  
[B] ☐ Offset Operators, Leaseholders or Surface Owner  
[C] ☐ Application is One Which Requires Published Legal Notice  
[D] ☐ Notification and/or Concurrent Approval by BLM or SLO  
U.S. Bureau of Land Management - Commissioner of Public Lands, State Land Office  
[E] ☐ For all of the above, Proof of Notification or Publication is Attached, and/or,  
[F] ☐ Waivers are Attached

[3] SUBMIT ACCURATE AND COMPLETE INFORMATION REQUIRED TO PROCESS THE TYPE OF APPLICATION INDICATED ABOVE.

[4] CERTIFICATION: I hereby certify that the information submitted with this application for administrative approval is **accurate** and **complete** to the best of my knowledge. I also understand that **no action** will be taken on this application until the required information and notifications are submitted to the Division.

Note: Statement must be completed by an individual with managerial and/or supervisory capacity.

Print or Type Name	Signature	Title	Date
		e-mail Address	

# JOHN H. HENDRIX CORPORATION



MAILING ADDRESS  
P.O. BOX 3040  
MIDLAND, TX 79702-3040

(432) 684-6631  
FAX (432) 684-7317  
110 N. MARIENFELD, SUITE 400  
MIDLAND, TEXAS 79701-4412

September 12, 2007

Mr. Mark E. Fesmire, P.E.  
State of New Mexico  
Oil Conservation Division  
1220 South St. Francis Drive  
Santa Fe, NM 87505

RE: Administrative Application for 120-Acre  
Non-standard Gas Proration Unit, and  
Unorthodox Gas Well Location, For  
Brunson C No. 6, and Simultaneous  
Dedication of Blinebry Gas for Brunson C  
Nos. 5, 6, and 7

RECEIVED  
2007 OCT 11 PM 12 14

Dear Mr. Fesmire:

John H. Hendrix Corporation (JHHC) respectfully requests administrative approval for a 120-acre non-standard Blinebry gas proration unit, and unorthodox gas well location for our Brunson C No. 6 (API No. 30-025-09988) located 2080' FSL & 560' FEL of Section 3, T22S, R37E, Lea County, New Mexico. Also, requested simultaneous dedication of Blinebry gas for Brunson C Wells No. 5, 6, and 7.

The Brunson C No. 6 was drilled by Cities Service Oil Company in August, 1949 to a total depth of 6550'. It was completed in the Drinkard from perfs. 6450 - 6550'. In 1955 it was recompleted in the Tubb with perfs. 5840 - 6160'. It was dually completed at that time with the Tubb and Drinkard. In 1996 Drinkard perfs. 6450 - 6550' and Tubb perfs. 5840 - 6160' were squeezed off and the well became a Tubb single producer with perfs. at 5939 - 6161'.

It is proposed to recomplete the Blinebry Gas to maximize Blinebry production from this lease. As such, the Brunson C No. 6 is 560' FEL and is non-standard for a gas well location. A Paddock well was drilled at a 1980' FSL & 660' FEL by Cities Service in 1947.

Brunson C No. 7 was originally completed in the Drinkard October 11, 1949 at a total depth of 6522' and dually completed with the Blinebry Gas on August 20, 1954. Originally the proration unit consisted of 160 acres, but was reduced to 120 acres under NSP-674 (March 23, 1964 copy attached). This was done in order to produce the Brunson C No. 4 as a Blinebry oil well.

September 12, 2007

In February 7, 1966 the Commission approved a 120-acre non-standard gas proration unit in the Blinebry Gas Pool to be dedicated to the Brunson C No. 7. This order also said that the Brunson C No. 5 would remain shut-in while this order is in effect. (Copy attached). It has not been determined why it was necessary to shut in Well No. 5.

The Oil Conservation Commission authorized JHHC to dedicate the 160-acre gas proration unit comprising the SE/4 of Section 3, T22S, R37E, Lea County, NM, as per attached letter dated October 6, 1976. This authorized producing the Brunson C No. 5 and Brunson C No. 7. At that time the Brunson C No. 4 (a Blinebry oil well) was shut-in. The Blinebry oil zone was squeezed off in March, 1998.

In order to reopen the Brunson C No. 4 as a Blinebry oil well it is necessary to have a 120-acre non-standard gas proration unit. In order to recomplete the Brunson C No. 6 in the Blinebry gas, a non-standard location and simultaneous dedication of acreage is required.

Current Blinebry gas wells on the current 160-acre proration unit are the Brunson C No. 5 (API 30-025-09987) and Brunson C No. 7 (API 30-025-09989).

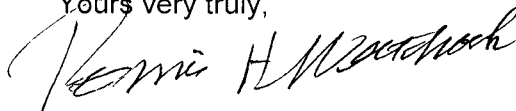
In summary, it is respectfully requested that this 120-acre non-standard proration unit, unorthodox gas well location for the Brunson C No. 6 and simultaneous dedication of Blinebry acreage for our Brunson C Nos. 5, 6 and 7 be approved.

To support this request the following information has been submitted for your review.

1. Previous Administrative orders and letter authorizing Blinebry gas production.
2. C-102 showing Brunson C Lease outlined in red, requested non-standard unit outlined in yellow and location of offset operators.
3. C-102 location of Brunson C Nos. 5, 6 and 7 to be simultaneous dedicated.
4. Copy of offset operators and addresses with copies of signed certified receipts returns.

Thank you for your consideration of this matter. If you have any questions, please call.

Yours very truly,



Ronnie H. Westbrook  
Vice President

RHW/ah

Enclosures

DATE	3-23-64
DIST. SUPT.	<i>[Signature]</i>
DIST. ENG.	<i>[Signature]</i>
DIST. CLERK	<i>[Signature]</i>
FILE	2-7

GOVERNOR  
JACK M. CAMPBELL  
CHAIRMAN

State of New Mexico  
**Oil Conservation Commission**

LAND COMMISSIONER  
E. S. JOHNNY WALKER  
MEMBER

P. O. BOX ~~85X~~ 2088  
SANTA FE

STATE GEOLOGIST  
A. L. PORTER, JR.  
SECRETARY - DIRECTOR

March 23, 1964

Cities Service Oil Company  
Box 97  
Hobbs, New Mexico

Attention: Mr. E. Y. Wilder

Administrative Order NSP-674

Gentlemen:

Reference is made to your application for approval of a 120-acre non-standard gas proration unit in the Blinebry Gas Pool consisting of the following acreage:

LEA COUNTY, NEW MEXICO  
TOWNSHIP 22 SOUTH, RANGE 37 EAST, NMPM  
Section 3: S/2 SE/4 and NE/4 SE/4

It is understood that this unit is to be dedicated to your Brunson C Well No. 7, located 760 feet from the South line and 560 feet from the East line of said Section 3.

By authority granted me under the provisions of Order No. R-1670, as amended, governing the Blinebry Gas Pool, you are hereby authorized to operate the above-described acreage as a non-standard gas proration unit, with allowable to be assigned thereto in accordance with the pool rules, based upon the unit size of 120 acres.

This order shall be effective the date an oil well allowable was assigned to your Brunson C Well No. 4, located 1980 feet from the South line and 1980 feet from the East line of said Section 3.

Very truly yours,

*[Signature]*  
A. L. PORTER, Jr.  
Secretary-Director

ALP/JMD/esr

cc: Oil Conservation Commission - Hobbs  
Oil & Gas Engineering Committee - Hobbs  
Proration Department, OCC - Santa Fe

Copy sent to mailer

*Handwritten initials and marks*

GOVERNOR  
JACK M. CAMPBELL  
CHAIRMAN

RECEIVED - MODES  
FEB 10 1966

State of New Mexico  
Oil Conservation Commission



LAND COMMISSIONER  
GUYTON B. HAYS  
MEMBER

STATE GEOLOGIST  
A. L. PORTER, JR.  
SECRETARY - DIRECTOR

P. O. BOX 2088  
SANTA FE

February 7, 1966

Cities Service Oil Company  
P. O. Box 69  
Hobbs, New Mexico 88240

Attention: Mr. E. Y. Wilder

Administrative Order NSP-736

Gentlemen:

Reference is made to your application for approval of a 120-acre non-standard gas proration unit in the Blinebry Gas Pool consisting of the following acreage:

LEA COUNTY, NEW MEXICO  
TOWNSHIP 22 SOUTH, RANGE 37 EAST, NMPM  
Section 3: S/2 SE/4 and NE/4 SE/4

It is understood that this unit is to be dedicated to your Brunson "C" Well No. 7 located 760 feet from the South line and 560 feet from the East line of said Section 3.


By authority granted me under the provisions of Order No. R-1670, as amended, you are hereby authorized to operate the above-described acreage as a non-standard gas proration unit.

Your Brunson "C" Well No. 5 located in Unit O of said Section 3 shall remain shut in while this Administrative Order is in effect.

Very truly yours,  
  
A. L. PORTER, Jr.  
Secretary-Director

ALP/JMD/esr

cc: Oil Conservation Commission--Hobbs  
Oil & Gas Engineering Committee - Hobbs  
Proration Department, OCC - Santa Fe



DIRECTOR  
JOE D. RAMEY

## OIL CONSERVATION COMMISSION

STATE OF NEW MEXICO  
P. O. BOX 2088 - SANTA FE  
87501

LAND COMMISSIONER  
PHIL R. LUCERO



STATE GEOLOGIST  
EMERY C. ARNOLD

October 6, 1976

John H. Hendrix  
525 Midland Tower  
Midland, Texas 79701

Gentlemen:

You are hereby authorized to dedicate the 160-acre gas proration unit comprising the SE/4 of Section 3, Township 22 South, Range 37 East, Blinbry Oil and Gas Pool, Lea County, to your Brunson Well No. 5 located in Unit O of Section 3 and Brunson C Well No. 7 located in Unit P of Section 3 both in Township 22 South, Range 37 East, NMPM.

You are hereby permitted to produce the allowable from either well in any proportion.

Very truly yours,

  
JOE D. RAMEY  
Secretary-Director

JDR/JEK/og

cc: Oil Conservation Commission  
Hobbs, New Mexico

Gas Proration Department - OCC  
Santa Fe, N. Mex.

*Added to  
turn on 10/12/76*

NEW MEXICO OIL CONSERVATION COMMISSION  
WELL LOCATION AND ACREAGE DEDICATION PLAT

Form O-101  
Supersedes O-120  
Effective 1-1-65

All distances must be from the outer boundaries of the Section.

Operator <b>Cities Service Oil Co.</b>			Lease <b>Brunson C #7</b>		Well No. <b>7</b>
Unit Letter <b>P</b>	Section <b>3</b>	Township <b>22S</b>	Range <b>37E</b>	County <b>Lea</b>	
Actual Footage Location of Well: <b>760</b> feet from the <b>South</b> line and <b>560</b> feet from the <b>East</b> line					
Ground Level Elev. <b>3390'</b>	Producing Formation <b>Blinberry</b>		Pool <b>Blinberry (Gas)</b>		Lease Acreage <b>120</b> acres

1. Outline the acreage dedicated to the subject well by colored pencil or hatchure marks on the plat below.
2. If more than one lease is dedicated to the well, outline each and identify the ownership thereof (both as to working interest and royalty).
3. If more than one lease of different ownership is dedicated to the well, have the interests of all owners been consolidated by communitization, unitization, force-pooling, etc?

☐ Yes ☐ No If answer is "yes," type of consolidation \_\_\_\_\_

If answer is "no," list the owners and tract descriptions which have actually been consolidated. (Use reverse side of this form if necessary.) \_\_\_\_\_

No allowable will be assigned to the well until all interests have been consolidated (by communitization, unitization, forced-pooling, or otherwise) or until a non-standard unit, eliminating such interests, has been approved by the Commission.

CERTIFICATION


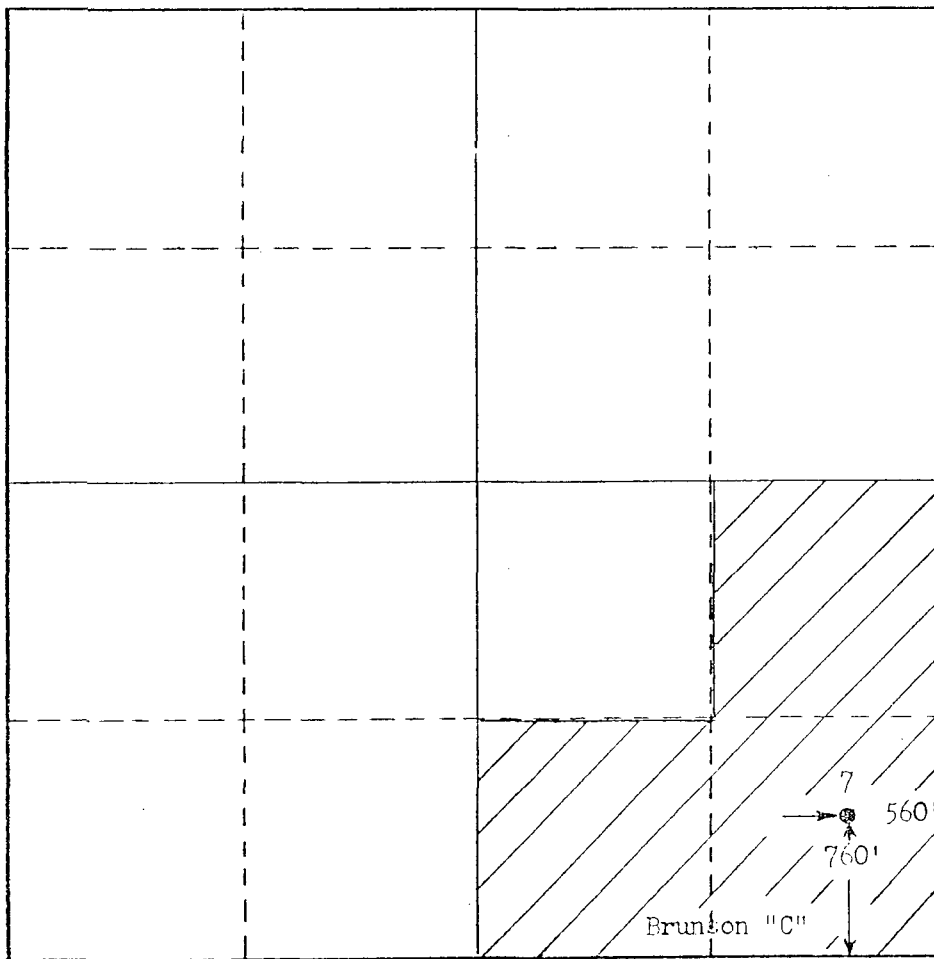
I hereby certify that the information contained herein is true and complete to the best of my knowledge and belief.

Name *E. J. Paulsen*  
Position  
**District Superintendent**  
Company  
**Cities Service Oil Co.**  
Date  
**1-5-66**

I hereby certify that the well location shown on this plat was plotted from field notes of actual surveys made by me or under my supervision, and that the same is true and correct to the best of my knowledge and belief.

Date Surveyed \_\_\_\_\_  
Registered Professional Engineer and/or Land Surveyor \_\_\_\_\_

Certificate No. \_\_\_\_\_



## District I

1625 N. French Dr., Hobbs, NM 88240

## District II

1301 W. Grand Avenue, Artesia, NM 88210

## District III

1000 Rio Brazos Rd., Aztec, NM 87410

## District IV

1220 S. St. Francis Dr., Santa Fe, NM 87505

## State of New Mexico

Energy, Minerals &amp; Natural Resources Department

## OIL CONSERVATION DIVISION

1220 South St. Francis Dr.

Santa Fe, NM 87505

Form C-102

Revised October 12, 2005

Submit to Appropriate District Office

State Lease - 4 Copies

Fee Lease - 3 Copies

☐ AMENDED REPORT

## WELL LOCATION AND ACREAGE DEDICATION PLAT

API Number 30-025-09988		Pool Code 72480	Pool Name Blinebry Oil & Gas
Property Code 005135	Property Name Brunson C		Well Number 6
OCRID No. 012024	Operator Name John H. Hendrix Corporation		Elevation 3389' DF

<sup>10</sup> Surface Location

UL or lot no.	Section	Township	Range	Lot Idn	Feet from the	North/South line	Feet from the	East/West line	County
1	3	22S	37E		2080	South	560	East	Lea

<sup>11</sup> Bottom Hole Location If Different From Surface

UL or lot no.	Section	Township	Range	Lot Idn	Feet from the	North/South line	Feet from the	East/West line	County
Dedicated Acres 120		Joint or Infill		Consolidation Code		Order No.			

No allowable will be assigned to this completion until all interests have been consolidated or a non-standard unit has been approved by the division.

<sup>16</sup> BEC Sec. 3 <i>F</i> <i>Owner A</i> <i>#1</i>	Chevron Sec. 3 <i>Mark #3</i> <i>G</i>	Chevron Sec. 3 <i>Mark #7</i> <i>H</i>	Exxon Sec. 2 <i>NM 5 St #35</i> <i>E</i>	<sup>17</sup> OPERATOR CERTIFICATION I hereby certify that the information contained herein is true and complete to the best of my knowledge and belief, and that this organization either owns a working interest or undivided mineral interest in the land including the proposed bottom hole location or has a right to drill this well at this location pursuant to a contract with an owner of such a mineral or working interest or in a voluntary pooling agreement or a compulsory pooling order hereinafter entered by the Division.  Signature _____ Date <u>07/17/2007</u>  Printed Name <u>Ronnie H. Westbrook</u>
	Oxy Sec. 3 <i>Brunson B #2</i> <i>K</i>	John H. Hendrix Corp. Sec. 3 <i>#6</i> <i>2560</i> <i>I</i>	Exxon Sec. 2 <i>NM 5 St #21</i> <i>L</i>	
	Oxy Sec. 3N <i>Brunson B #7</i>	Brunson C D P <i>2080</i>	Exxon Sec. 2 <i>NM 5 St #22</i> <i>M</i>	
	Chevron <i>Mark Contant</i> Sec. 10 <i>C</i> <i>Brunson</i> <i>Argo #18</i>	Chevron <i>Mark Contant</i> Sec. 10 <i>B</i>	Chevron Sec. 10 <i>Eaves #6</i> <i>A</i>	
Date of Survey _____ Signature and Seal of Professional Surveyor _____  Certificate Number _____				



**District I**

1625 N. French Dr., Hobbs, NM 88240

**District II**

1301 W. Grand Avenue, Artesia, NM 88210

**District III**

1000 Rio Brazos Rd., Aztec, NM 87410

**District IV**

1220 S. St. Francis Dr., Santa Fe, NM 87505

State of New Mexico  
Energy, Minerals & Natural Resources Department

**OIL CONSERVATION DIVISION**

1220 South St. Francis Dr.

Santa Fe, NM 87505

Form C-102

Revised October 12, 2005

Submit to Appropriate District Office

State Lease - 4 Copies

Fee Lease - 3 Copies

☐ AMENDED REPORT

**WELL LOCATION AND ACREAGE DEDICATION PLAT**

API Number 30-025-09988	Pool Code 72480	Pool Name Blinebry Oil & Gas
Property Code 005135	Property Name Brunson C	Well Number 6
OGRID No. 012024	Operator Name John H. Hendrix Corporation	Elevation 3389' DF

<sup>10</sup> Surface Location

UL or lot no.	Section	Township	Range	Lot Idn	Feet from the	North/South line	Feet from the	East/West line	County
I	3	22S	37E		2080	South	560	East	Lea

<sup>11</sup> Bottom Hole Location If Different From Surface

UL or lot no.	Section	Township	Range	Lot Idn	Feet from the	North/South line	Feet from the	East/West line	County

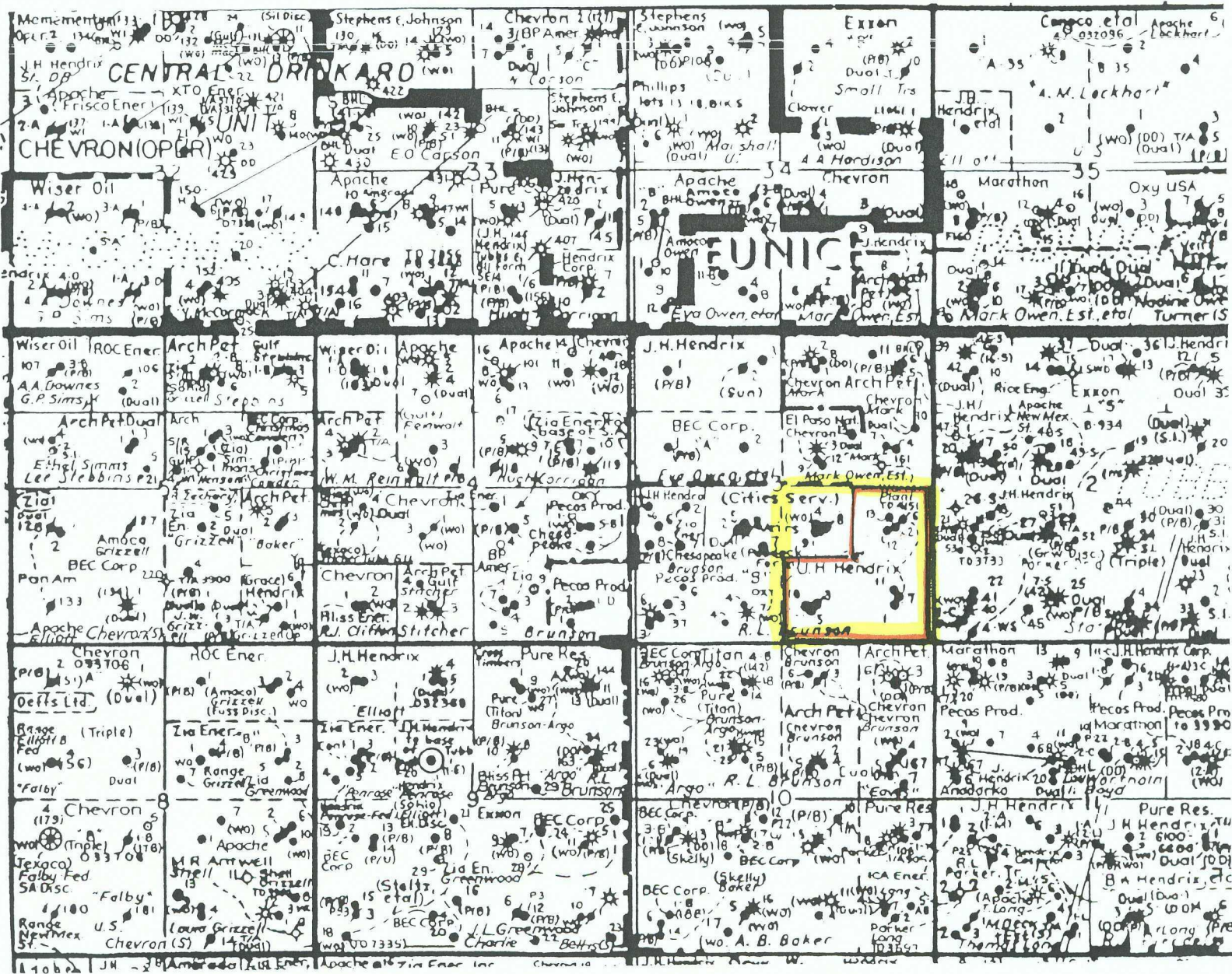
Dedicated Acres 120	Joint or Infill	Consolidation Code	Order No.
------------------------	-----------------	--------------------	-----------

No allowable will be assigned to this completion until all interests have been consolidated or a non-standard unit has been approved by the division.

<div style="border: 1px solid black; padding: 5px; margin-bottom: 10px;"> <p>16</p> </div> <div style="border: 1px solid black; padding: 5px;"> </div>	<p><sup>17</sup> <b>OPERATOR CERTIFICATION</b></p> <p><i>I hereby certify that the information contained herein is true and complete to the best of my knowledge and belief, and that this organization either owns a working interest or unleased mineral interest in the land including the proposed bottom hole location or has a right to drill this well at this location pursuant to a contract with an owner of such a mineral or working interest, or to a voluntary pooling agreement or a compulsory pooling order heretofore entered by the division</i></p> <p style="text-align: right;">07/17/2007</p> <p>Signature _____ Date _____</p> <p><u>Ronnie H. Westbrook</u></p> <p>Printed Name</p> <hr/> <p><sup>18</sup> <b>SURVEYOR CERTIFICATION</b></p> <p><i>I hereby certify that the well location shown on this plat was plotted from field notes of actual surveys made by me or under my supervision, and that the same is true and correct to the best of my belief.</i></p> <p>Date of Survey _____</p> <p>Signature and Seal of Professional Surveyor _____</p> <p>Certificate Number _____</p>
--	--


AREA MAP

BRUNSON C LEASE



Yellow Outlines the Lease  
Red 120 Acre Proration Unit

# JOHN H. HENDRIX CORPORATION



MAILING ADDRESS  
P.O. BOX 3040  
MIDLAND, TX 79702-3040

(432) 684-6631  
FAX (432) 684-7317  
110 N. MARIENFELD, SUITE 400  
MIDLAND, TEXAS 79701-4412

September 12, 2007

CERTIFIED MAIL – RETURN RECEIPT REQUESTED

OFFSET OPERATORS

RE: Notice of Administrative Application for 120-acre Non-standard Gas  
Proration Unit and Unorthodox Gas Well Location for Brunson C  
No. 6 and Simultaneous Dedication of Blinebry Gas for Brunson C  
Wells Nos. 5, 6 and 7

Dear Sir or Madam:

Attached is a revised copy of an administrative application for NMOCD approval for a 120 acre non-standard gas proration unit, an unorthodox gas well location, and simultaneous dedication for the subject wells.

Any objections must be filed with the Oil Conservation Division within 20 days of the Division receiving this application.

If you have any questions please call me at (432) 218-0122 or (432) 684-6631. Thank you for your prompt attention in this matter.

Yours very truly,

A handwritten signature in black ink, appearing to read 'Ronnie H. Westbrook'. The signature is fluid and cursive, with the first name 'Ronnie' being particularly prominent.

Ronnie H. Westbrook  
Vice President

RHW/ah

Enclosures

## **OFFSET OPERATORS**

**120 Acre Non-Standard Blinebry Gas Proration Unit  
With Simultaneous Dedication – Sec. 3 – S/2 SE/4,  
And NE/4 SE/4 T22S – R37E, Lea County, NM**

BEC Corporation  
P. O. Box 1392  
Midland, TX 79702

Chevron USA Inc.  
15 Smith Road  
Midland, TX 79705

Exxon Mobil Corporation  
P. O. Box 4358  
Houston, TX 77120

Marathon Oil Company  
P. O. Box 3497  
Houston, TX 77056

Oxy USA Inc.  
P. O. Box 4294  
Houston, TX 77210

SENDER: COMPLETE THIS SECTION		COMPLETE THIS SECTION ON DELIVERY	
<ul style="list-style-type: none"> <li>Complete items 1, 2, and 3. Also complete item 4 if Restricted Delivery is desired.</li> <li>Print your name and address on the reverse so that we can return the card to you.</li> <li>Attach this card to the back of the mailpiece, or on the front if space permits.</li> </ul>		A. Signature X <span style="float: right;"><input type="checkbox"/> Agent <input type="checkbox"/> Addressee</span>	
1. Article Addressed to:  Marathon Die Box 3497 Houston Tx 77056		B. Received by (Printed Name) <span style="float: right;">SEP 21 2007</span> C. Date of Delivery	
		D. Is delivery address different from item 1? <input type="checkbox"/> Yes If YES, enter delivery address below: <input type="checkbox"/> No	
		3. Service Type <input checked="" type="checkbox"/> Certified Mail <input type="checkbox"/> Express Mail <input type="checkbox"/> Registered <input checked="" type="checkbox"/> Return Receipt for Merchandise <input type="checkbox"/> Insured Mail <input type="checkbox"/> C.O.D.	
		4. Restricted Delivery? (Extra Fee) <input type="checkbox"/> Yes	
2. Article Number (Transfer from service label) 7004 1160 0000 4925 1244			

PS Form 3811, February 2004

Domestic Return Receipt

102595-02-M-1540

SENDER: COMPLETE THIS SECTION		COMPLETE THIS SECTION ON DELIVERY	
<ul style="list-style-type: none"> <li>Complete items 1, 2, and 3. Also complete item 4 if Restricted Delivery is desired.</li> <li>Print your name and address on the reverse so that we can return the card to you.</li> <li>Attach this card to the back of the mailpiece, or on the front if space permits.</li> </ul>		A. Signature X <span style="float: right;"><input type="checkbox"/> Agent <input type="checkbox"/> Addressee</span>	
1. Article Addressed to:  Oxy USA Box 4294 Houston Tx 77210		B. Received by (Printed Name) <span style="float: right;">SEP 24 2007</span> C. Date of Delivery	
		D. Is delivery address different from item 1? <input type="checkbox"/> Yes If YES, enter delivery address below: <input type="checkbox"/> No	
		3. Service Type <input checked="" type="checkbox"/> Certified Mail <input type="checkbox"/> Express Mail <input type="checkbox"/> Registered <input checked="" type="checkbox"/> Return Receipt for Merchandise <input type="checkbox"/> Insured Mail <input type="checkbox"/> C.O.D.	
		4. Restricted Delivery? (Extra Fee) <input type="checkbox"/> Yes	
2. Article Number (Transfer from service label) 7005 1160 0005 3883 2762			

PS Form 3811, February 2004

Domestic Return Receipt

102595-02-M-1540



## SENDER: COMPLETE THIS SECTION

- Complete items 1, 2, and 3. Also complete item 4 if Restricted Delivery is desired.
- Print your name and address on the reverse so that we can return the card to you.
- Attach this card to the back of the mailpiece, or on the front if space permits.

1. Article Addressed to:

BEC Corporation  
Box 1392  
Midland TX  
79702

2. Article Number

(Transfer from service label)

7005 1160 0005 3883 2533

PS Form 3811, February 2004

Domestic Return Receipt

102595-02-M-1540

## COMPLETE THIS SECTION ON DELIVERY

A. Signature

x *William M. C.*☐ Agent☐ Addressee

B. Received by (Printed Name)

W.C. S. P. G.

C. Date of Delivery

9/28/07

D. Is delivery address different from item 1? ☐ YesIf YES, enter delivery address below: ☐ No

3. Service Type

☒ Certified Mail☐ Express Mail☐ Registered☒ Return Receipt for Merchandise☐ Insured Mail☐ C.O.D.

4. Restricted Delivery? (Extra Fee)

☐ Yes

## SENDER: COMPLETE THIS SECTION

- Complete items 1, 2, and 3. Also complete item 4 if Restricted Delivery is desired.
- Print your name and address on the reverse so that we can return the card to you.
- Attach this card to the back of the mailpiece, or on the front if space permits.

1. Article Addressed to:

Chevron USA  
15 Smith Road  
Midland TX  
79705

2. Article Number

(Transfer from service label)

7005 1160 0005 3883 2540

PS Form 3811, February 2004

Domestic Return Receipt

102595-02-M-1540

## COMPLETE THIS SECTION ON DELIVERY

A. Signature

x *H. Hinososa*☐ Agent☐ Addressee

B. Received by (Printed Name)

H. Hinososa

C. Date of Delivery

9/19/07

D. Is delivery address different from item 1? ☐ YesIf YES, enter delivery address below: ☐ No

3. Service Type

☒ Certified Mail☐ Express Mail☐ Registered☒ Return Receipt for Merchandise☐ Insured Mail☐ C.O.D.

4. Restricted Delivery? (Extra Fee)

☐ Yes

## SENDER: COMPLETE THIS SECTION

- Complete items 1, 2, and 3. Also complete item 4 if Restricted Delivery is desired.
- Print your name and address on the reverse so that we can return the card to you.
- Attach this card to the back of the mailpiece, or on the front if space permits.

1. Article Addressed to:

Exxon Mobil Corp.  
P.O. Box 4358  
Houston, TX  
77120

2. Article Number

(Transfer from service label)

60 00 10 20 2004 11 11 11 11 11 11 11 11 11 11

## COMPLETE THIS SECTION ON DELIVERY

A. Signature

X *GEE*☐ Agent☐ Addressee

B. Received by (Printed Name)

SEP 26 2007

C. Date of Delivery

SEP 26 2007

D. Is delivery address different from item 1? ☐ YesIf YES, enter delivery address below: ☐ No

3. Service Type

☒ Certified Mail☐ Express Mail☐ Registered☒ Return Receipt for Merchandise☐ Insured Mail☐ C.O.D.

4. Restricted Delivery? (Extra Fee)

☐ Yes

PS Form 3811, February 2004

Domestic Return Receipt

102595-02-M-1540