

#1623


**TEXLAND PETROLEUM, L.L.C.**

**GOODDING FEE BATTERY**

**Sect. 30, T. 16 S., R. 38 E.**

**GPS: 32 53' 39" N 103 11' 15" W**

**FINAL REPORT**



**Prepared by  
Eddie Seay Consulting  
November 2007**

November 26, 2007

NMOCD Environmental  
ATTN: Chris Williams  
1625 N. French Drive  
Hobbs, NM 88240


RE: Texland Petroleum, LLC  
Goodding Fee Battery  
Remediation RP #1623

Mr. Williams:

Texland has completed the backfilling and leveling of the above listed site. Clean soil was hauled into the pasture and new caliche on location. The pasture will be seeded when the weather conditions permit. Find within photos and a final C-141.

If you have any questions, please call.


Sincerely,

A handwritten signature in black ink, appearing to read "Eddie W. Seay", with a long, sweeping underline.

Eddie W. Seay, Agent  
Eddie Seay Consulting  
601 W. Illinois  
Hobbs, NM 88242  
(575)392-2236  
seay04@leaco.net

cc: Greg Mendenhall  
(817)336-2751  
gmendenhall@texpetro.com

TEXLAND PETROLEUM -  
HOBBS LLC.  
GOODDING FEE BATTERY  
SEC. 30, T16S, R38E  
LEA COUNTY, NM



District I  
1625 N. French Dr., Hobbs, NM 88240  
District II  
1301 W. Grand Avenue, Artesia, NM 88210  
District III  
1000 Rio Brazos Road, Aztec, NM 87410  
District IV  
1220 S. St. Francis Dr., Santa Fe, NM 87505

State of New Mexico  
Energy Minerals and Natural Resources

Oil Conservation Division  
1220 South St. Francis Dr.  
Santa Fe, NM 87505

#1623

Form C-141  
Revised October 10, 2003

Submit 2 Copies to appropriate  
District Office in accordance  
with Rule 116 on back  
side of form

Release Notification and Corrective Action

OPERATOR

☒ Initial Report ☐ Final Report

Name of Company	Texland Pet	Contact	Kirk Jackson
Address	737 Main St SW 3200 Ft. Worth	Telephone No.	432-894-1461
Facility Name	Gooding Fm. Battery	Facility Type	Tank Battery
Surface Owner	Taylor	Mineral Owner	Texland
		Lease No.	

LOCATION OF RELEASE

Unit Letter	Section	Township	Range	Feet from the	North/South Line	Feet from the	East/West Line	County
	30	16	39					Lee

Latitude 32° 53' 39" Longitude 103° 10' 15"

NATURE OF RELEASE

Type of Release	Oil	Volume of Release	130	Volume Recovered	20
Source of Release	Load Line	Date and Hour of Occurrence	10/18/07	Date and Hour of Discovery	9am
Was Immediate Notice Given?	<input checked="" type="checkbox"/> Yes <input type="checkbox"/> No <input type="checkbox"/> Not Required	If YES, To Whom?	Gary Wink		
By Whom?	Eddie W. Seay	Date and Hour	11am 10/18		
Was a Watercourse Reached?	<input type="checkbox"/> Yes <input checked="" type="checkbox"/> No	If YES, Volume Impacting the Watercourse			

If a Watercourse was Impacted, Describe Fully.\*

Describe Cause of Problem and Remedial Action Taken.\*

Valve was accidentally opened by cattle on load line of oil tank.  
Valve was shut / vacuum truck picking up oil

Describe Area Affected and Cleanup Action Taken.\*

Most oil stayed on location, cattle soaked. area 170 x 25-  
also went into pasture area 15 x 100; Picking up oil dirt + putting on plastic  
will file work plan.

I hereby certify that the information given above is true and complete to the best of my knowledge and understand that pursuant to NMOC rules and regulations all operators are required to report and/or file certain release notifications and perform corrective actions for releases which may endanger public health or the environment. The acceptance of a C-141 report by the NMOC marked as "Final Report" does not relieve the operator of liability should their operations have failed to adequately investigate and remediate contamination that pose a threat to ground water, surface water, human health or the environment. In addition, NMOC acceptance of a C-141 report does not relieve the operator of responsibility for compliance with any other federal, state, or local laws and/or regulations.

OIL CONSERVATION DIVISION

Signature:			
Printed Name:	Eddie W. Seay	Approved by District Supervisor:	Chris Williams
Title:	Agent	Approval Date:	10/18/07
E-mail Address:	Seay 24@leaco.net	Expiration Date:	1/18/07
Date:	10/18/2007	Conditions of Approval:	Attached <input type="checkbox"/>
Phone:	382-2236		

Attach Additional Sheets If Necessary

#1623

District I  
1625 N. French Dr., Hobbs, NM 88240  
District II  
1301 W. Grand Avenue, Artesia, NM 88210  
District III  
1000 Rio Brazos Road, Aztec, NM 87410  
District IV  
1220 S. St. Francis Dr., Santa Fe, NM 87505

State of New Mexico  
Energy Minerals and Natural Resources  
Oil Conservation Division  
1220 South St. Francis Dr.  
Santa Fe, NM 87505

Form C-141  
Revised October 10, 2003

Submit 2 Copies to appropriate  
District Office in accordance  
with Rule 116 on back  
side of form

### Release Notification and Corrective Action

#### OPERATOR

☐ Initial Report ☒ Final Report

Name of Company <u>Texland Pet</u>	Contact <u>K. Jackson</u>
Address <u>777 Main St Suite 3200 Ft. Worth</u>	Telephone No. <u>432.994.1461</u>
Facility Name <u>Goodling Ice Battery</u>	Facility Type <u>Production</u>
Surface Owner <u>Taylor</u>	Mineral Owner <u>Texland</u>
Lease No.	

#### LOCATION OF RELEASE

Unit Letter	Section	Township	Range	Feet from the	North/South Line	Feet from the	East/West Line	County
	<u>30</u>	<u>16</u>	<u>38</u>					<u>lea</u>

Latitude 32° 53' 39" Longitude 103° 11' 15"

#### NATURE OF RELEASE

Type of Release <u>Oil</u>	Volume of Release <u>130</u>	Volume Recovered <u>20</u>
Source of Release <u>Load Line Valve</u>	Date and Hour of Occurrence	Date and Hour of Discovery
Was Immediate Notice Given? <input checked="" type="checkbox"/> Yes <input type="checkbox"/> No <input type="checkbox"/> Not Required	If YES, To Whom? <u>10/18/07</u> <u>Gary Wink</u>	
By Whom? <u>Eddie W Seay</u>	Date and Hour <u>11am 10/18</u>	
Was a Watercourse Reached? <input type="checkbox"/> Yes <input checked="" type="checkbox"/> No	If YES, Volume Impacting the Watercourse.	

If a Watercourse was Impacted, Describe Fully.\*

Describe Cause of Problem and Remedial Action Taken.\*

Valve to load line was accidentally opened by cattle.  
Shot valve remove handle / vacuum up oil / Backhoe to pick up soil /  
and stabilize

Describe Area Affected and Cleanup Action Taken.\*

Most oil stayed on caliche pad area 170x75'  
pasture 15x100 / Excavate contaminated soil haul to Disposal / replace with  
clean soil

I hereby certify that the information given above is true and complete to the best of my knowledge and understand that pursuant to NMOCD rules and regulations all operators are required to report and/or file certain release notifications and perform corrective actions for releases which may endanger public health or the environment. The acceptance of a C-141 report by the NMOCD marked as "Final Report" does not relieve the operator of liability should their operations have failed to adequately investigate and remediate contamination that pose a threat to ground water, surface water, human health or the environment. In addition, NMOCD acceptance of a C-141 report does not relieve the operator of responsibility for compliance with any other federal, state, or local laws and/or regulations.

Signature: <u>Eddie W Seay</u>	OIL CONSERVATION DIVISION <u>K. Jackson</u>	
Printed Name: <u>Eddie W Seay</u>	Approved by District Supervisor: ENVIRONMENTAL ENGINEER	
Title: <u>Agent</u>	Approval Date: <u>11/8/08</u>	Expiration Date: _____
E-mail Address: <u>seayaw@leaco.net</u>	Conditions of Approval: _____	Attached <input type="checkbox"/>
Date: <u>11/26/07</u> Phone: <u>392.2236</u>		

\* Attach Additional Sheets If Necessary